DEPARTMENT OF THE INTERIOR
U.S. GEOLOGICAL SURVEY

OPEN-FILE REPORT
86- 396
Sheet 2 of 4

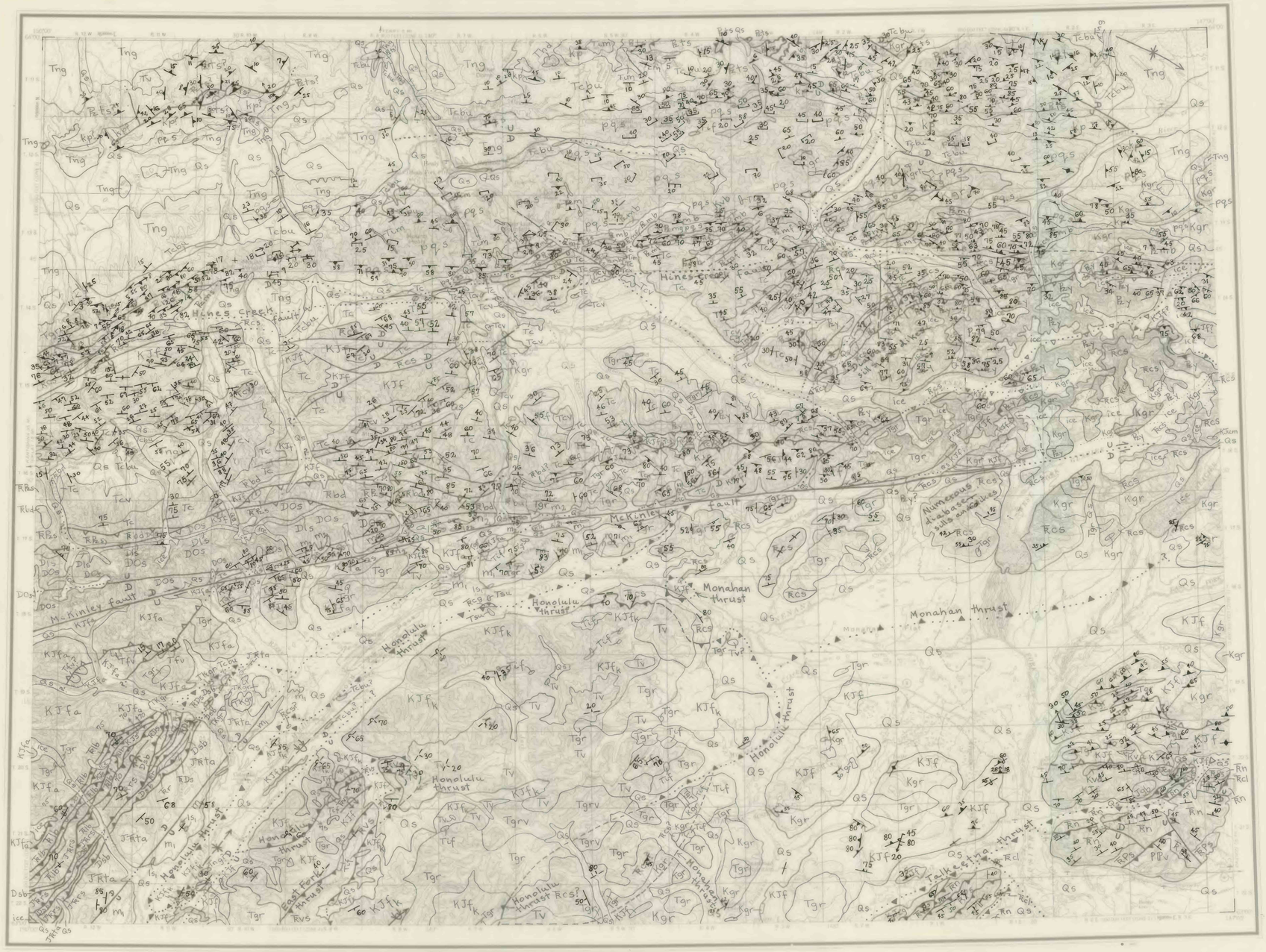

Base by U.S. Geological Survey, 1956, 1963, 1966

CORRELATION OF MAP UNITS

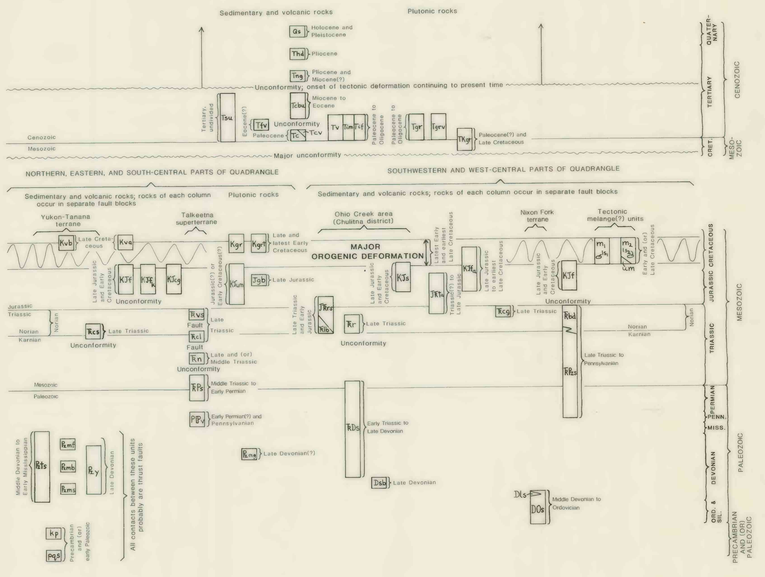

EXPLANATION OF MAP SYMBOLS



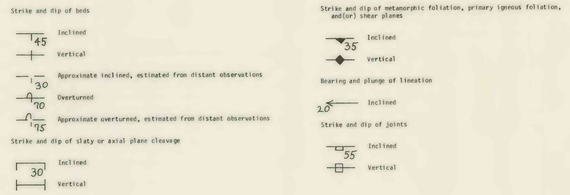

Pamphlet accompanies maps

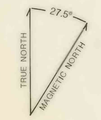

APPROXIMATE MEAN DECLINATION, 1956

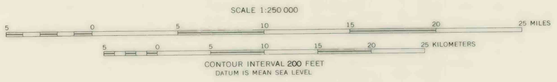

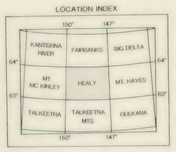

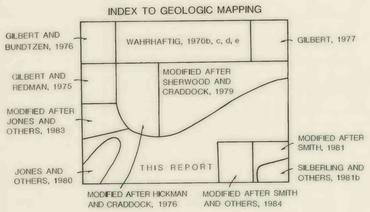

GEOLOGY AND GEOCHRONOLOGY OF THE HEALY QUADRANGLE, ALASKA

SHEET 2 OF 4 SHEETS OF OPEN-FILE REPORT 86-396: ADDITIONAL BEDDING AND STRUCTURAL DATA FOR THE HEALY QUADRANGLE GEOLOGIC MAP

By

Béla Csejtey, Jr., Michael W. Mullen, Dennis P. Cox, Wyatt G. Gilbert, Warren E. Yeend, Thomas E. Smith,
Clyde Wahrhaftig, Campbell Craddock, Wayne M. Brewer, Kirk W. Sherwood, Robert G. Hickman, Gary D. Stricker,
Dennis R. St. Aubin, and David J. Goerz III

1986

This map is preliminary and has not been reviewed for conformity with U.S. Geological Survey editorial standards and stratigraphic nomenclature.

OF 86- 396
Healy quad.
Structural data