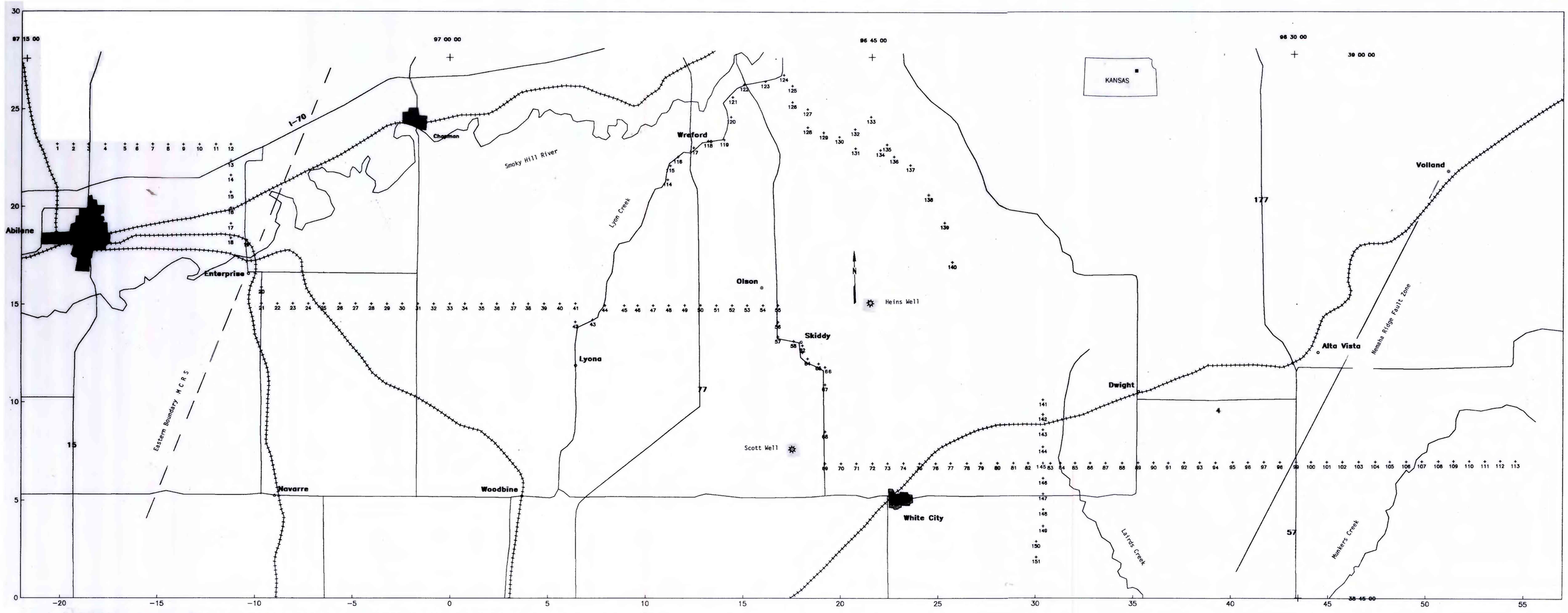

A Hutchinson traverse--Sample sites and numbers for multiple gas traverse. Approximate location of traverse indicated by solid square on inset map.

SCALE 1:125000

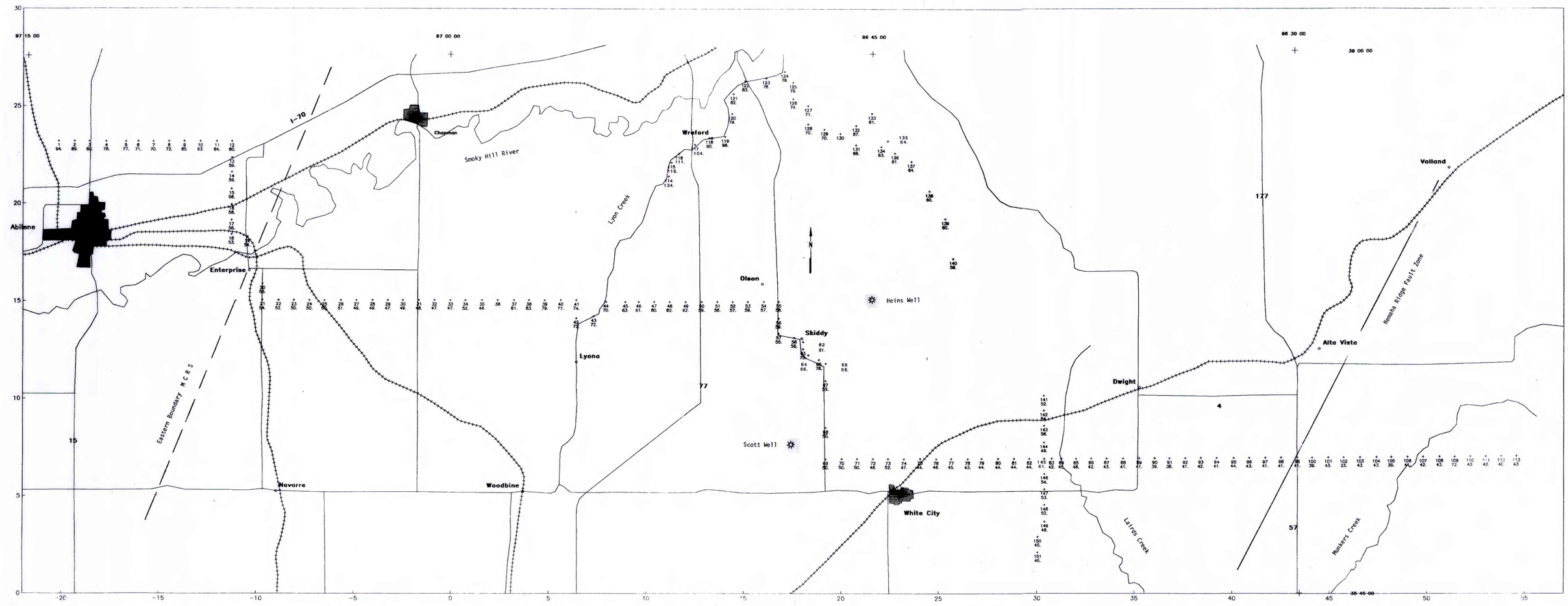

B Hutchinson traverse--Map showing sample sites and numbers, and relative concentration of hydrogen in soil gas (lower numbers).

SCALE 1:125000

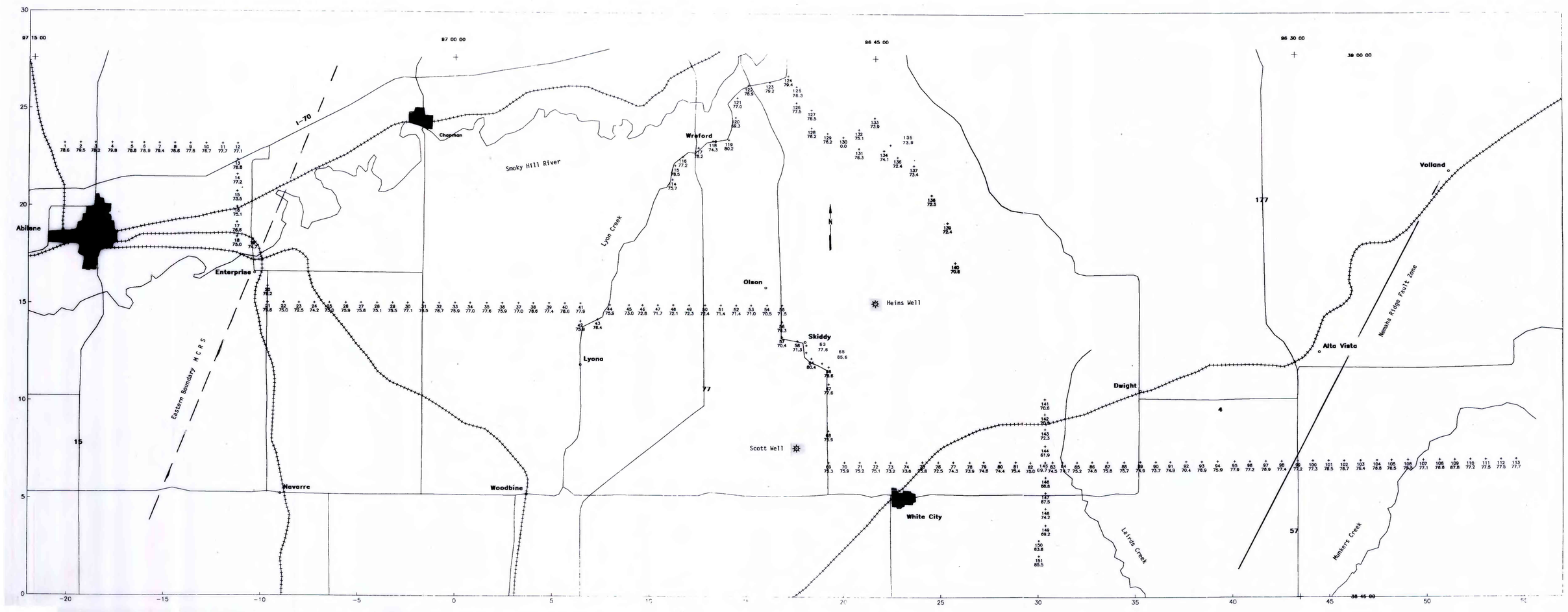

C Hutchinson traverse--Map showing sample sites and numbers, and percent nitrogen in soil gas (lower numbers).

SCALE 1:125000

SOIL GAS STUDIES AROUND HYDROGEN-RICH NATURAL GAS WELLS IN NORTHERN KANSAS

By

J. H. McCarthy, Jr., K. I. Cunningham, A. A. Roberts, and J. A. Dietrich

1986