

EXPLANATION
Contour interval.....10 gammas
Flight line spacing.....0.5 mile
Flight line direction.....NE-SW
Flight altitude.....500 feet above ground
Base value.....arbitrary
Flown.....1957-1958

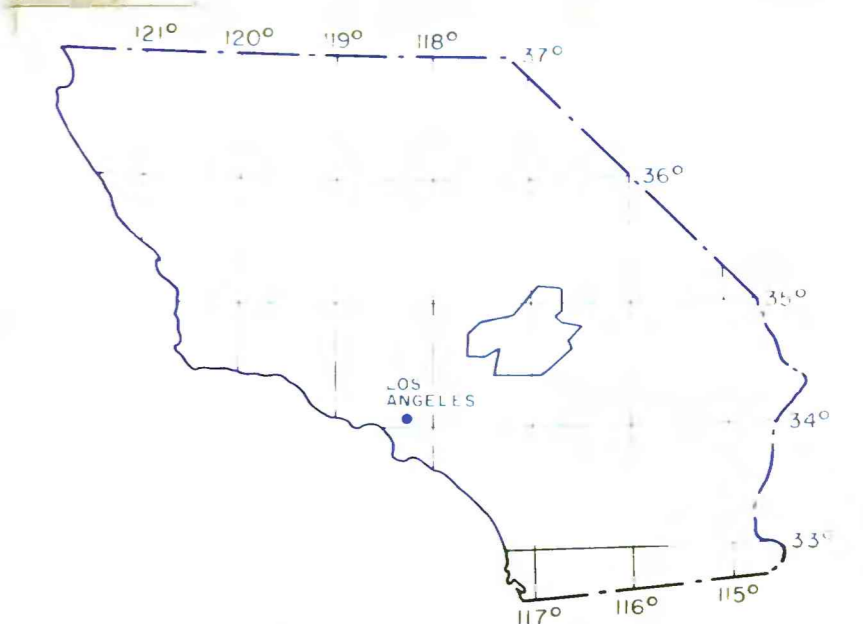
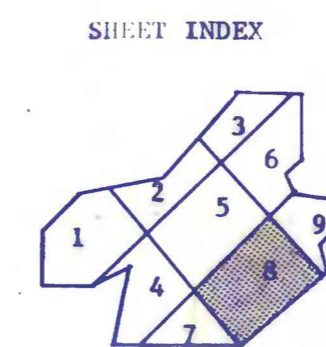
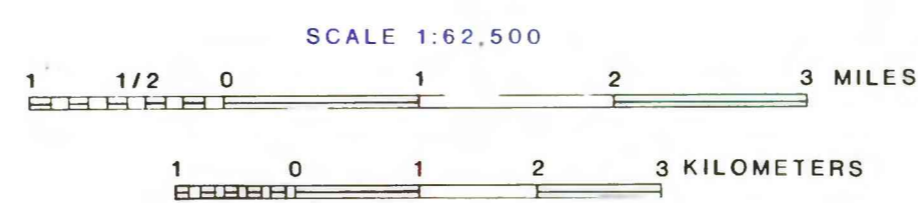
Flown and compiled by:
Aero Service Corporation for
U.S. Steel Corporation

This map is preliminary and has not been
edited or reviewed for conformity to U.S.
Geological Survey standards.



**AEROMAGNETIC MAP OF THE ORD MOUNTAINS AREA,
SOUTHERN CALIFORNIA**

BY
U.S. GEOLOGICAL SURVEY
1987



INDEX MAP OF SOUTHERN CALIFORNIA
showing location of this study area