



**EXPLANATION**

Contour interval.....10 gammas  
Flight line spacing.....0.5 mile  
Flight line direction.....NE-SW  
Flight altitude.....500 feet above ground  
Base value.....arbitrary  
Flown.....1957-1958

Flown and compiled by:  
Aero Service Corporation for  
U.S. Steel Corporation

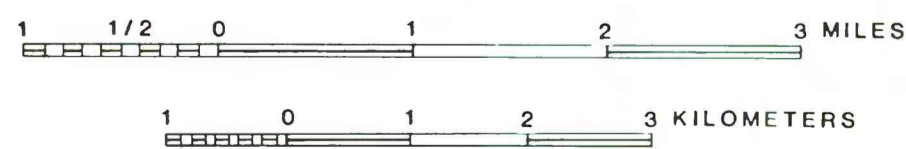
This map is preliminary and has not been  
edited or reviewed for conformity to U.S.  
Geological Survey standards.



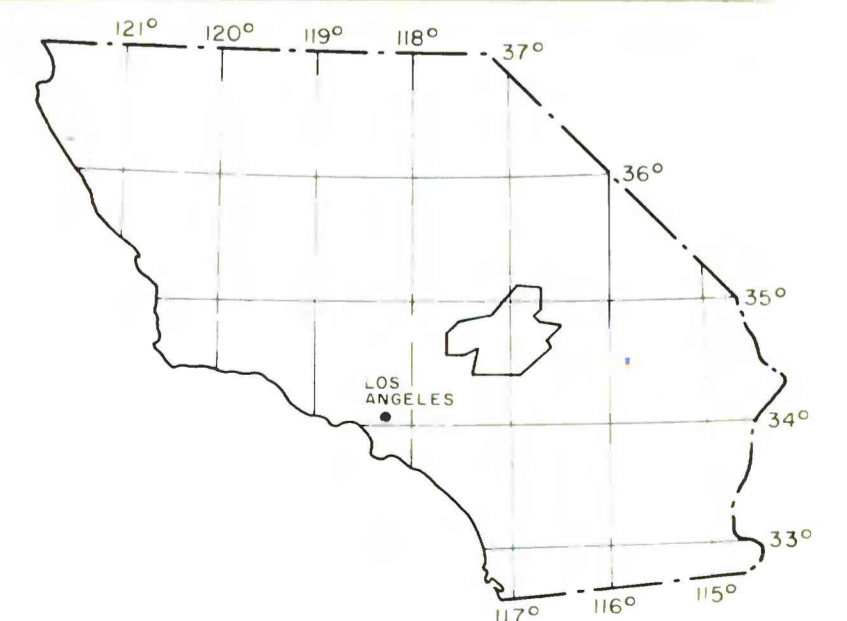
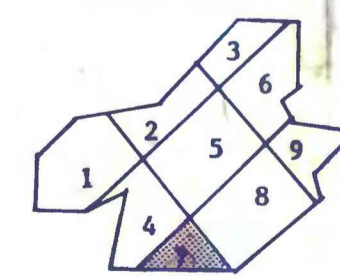
**AEROMAGNETIC MAP OF THE ORD MOUNTAINS AREA,  
SOUTHERN CALIFORNIA**

BY  
U.S. GEOLOGICAL SURVEY  
1987

SCALE 1:62,500



**SHEET INDEX**



INDEX MAP OF SOUTHERN CALIFORNIA  
showing location of this study area