


EXPLANATION
 Contour interval.....10 gammas
 Flight line spacing.....0.5 mile
 Flight line direction.....NE-SW
 Flight altitude.....500 feet above ground
 Base value.....arbitrary
 Flown.....1957-1958

Flown and compiled by:
 Aero Service Corporation for
 U.S. Steel Corporation

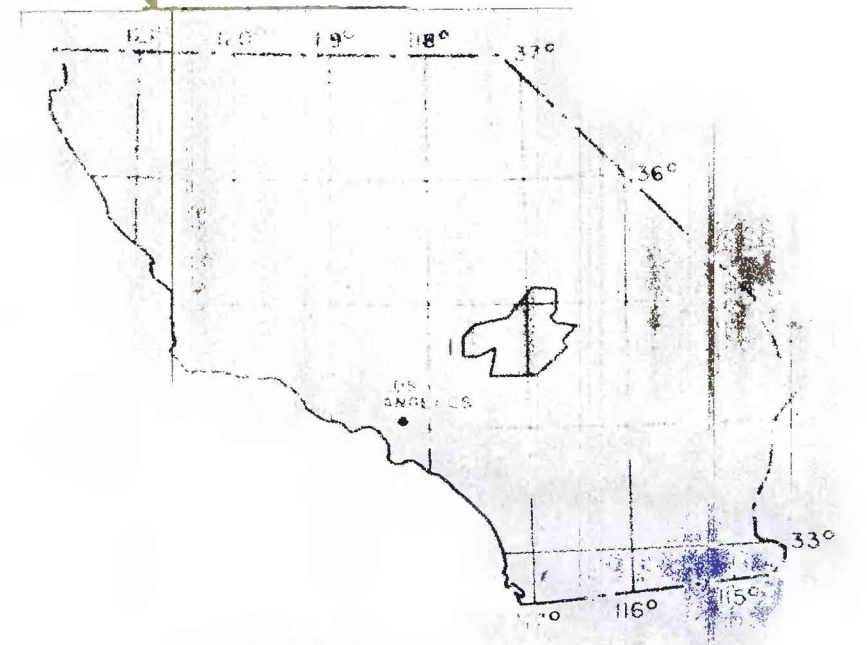
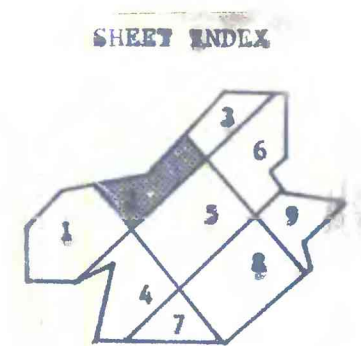
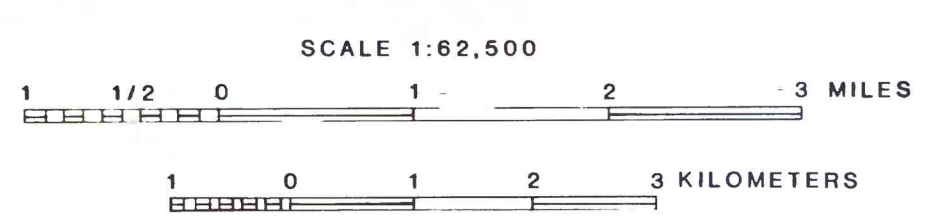
This map is preliminary and has not been
 edited or reviewed for conformity to U.S.
 Geological Survey standards.



**AEROMAGNETIC MAP OF THE ORD MOUNTAINS AREA,
 SOUTHERN CALIFORNIA**

BY
U.S. GEOLOGICAL SURVEY

1987



MAP OF SOUTHERN CALIFORNIA