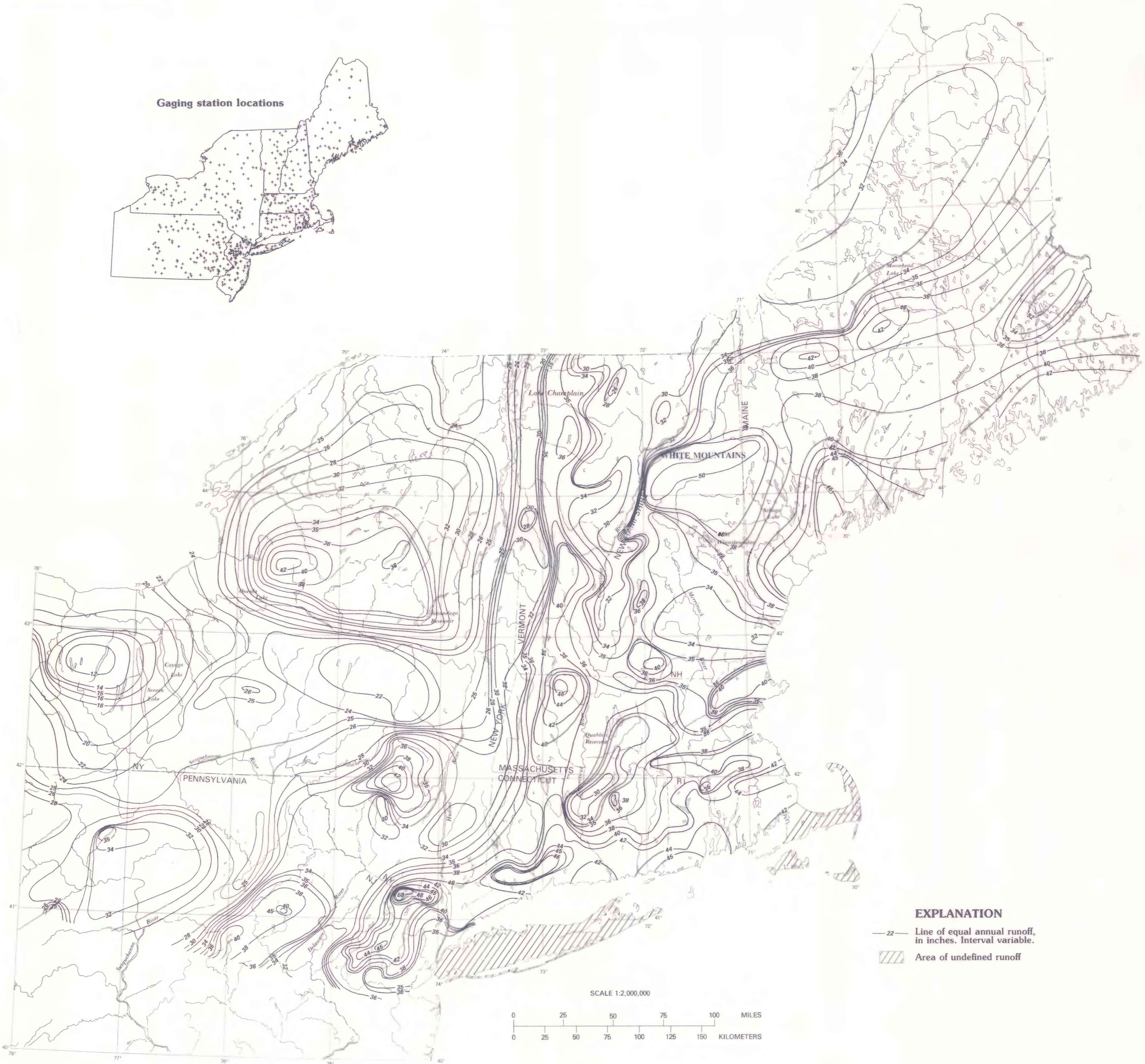
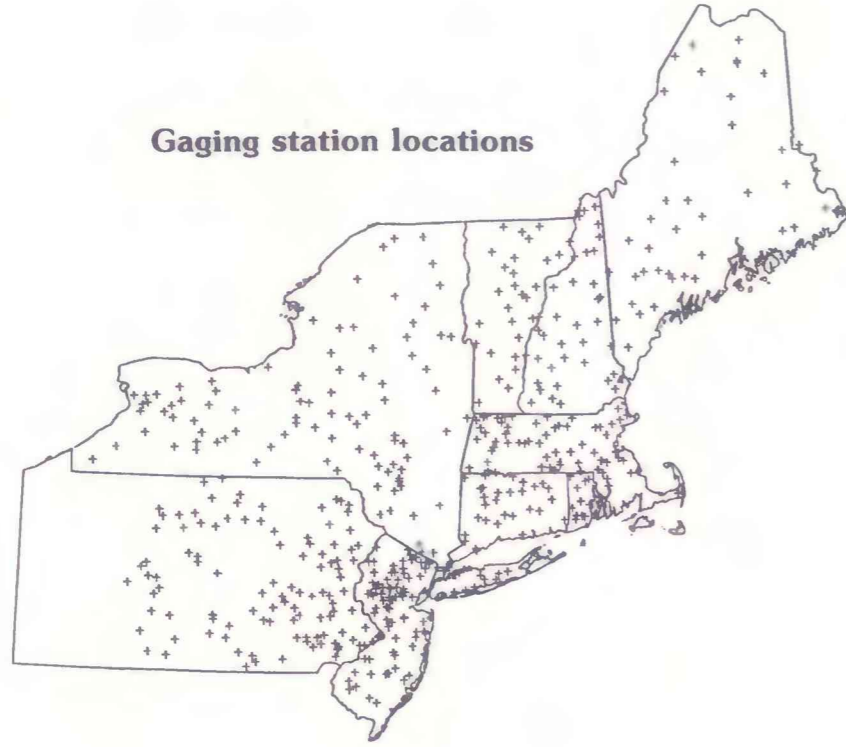



Gaging station locations



EXPLANATION

- 22 — Line of equal annual runoff, in inches. Interval variable.
- ▨ Area of undefined runoff

SCALE 1:2,000,000



BASE FROM U.S. GEOLOGICAL SURVEY
DIGITAL LINE GRAPHS FROM 1:2,000,000 SCALE MAPS

ANNUAL RUNOFF FOR THE NORTHEASTERN REGION FOR THE 1984 WATER YEAR