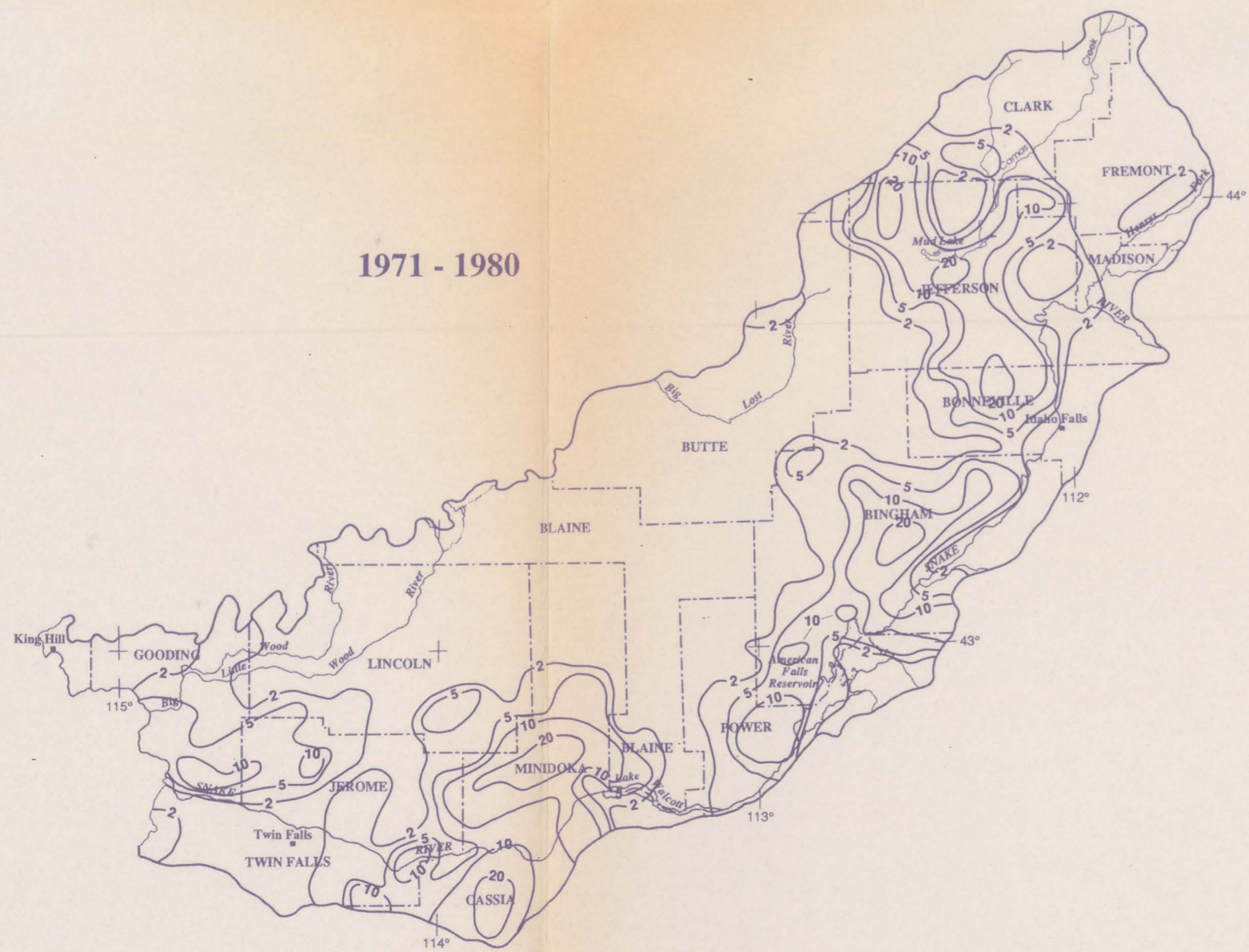

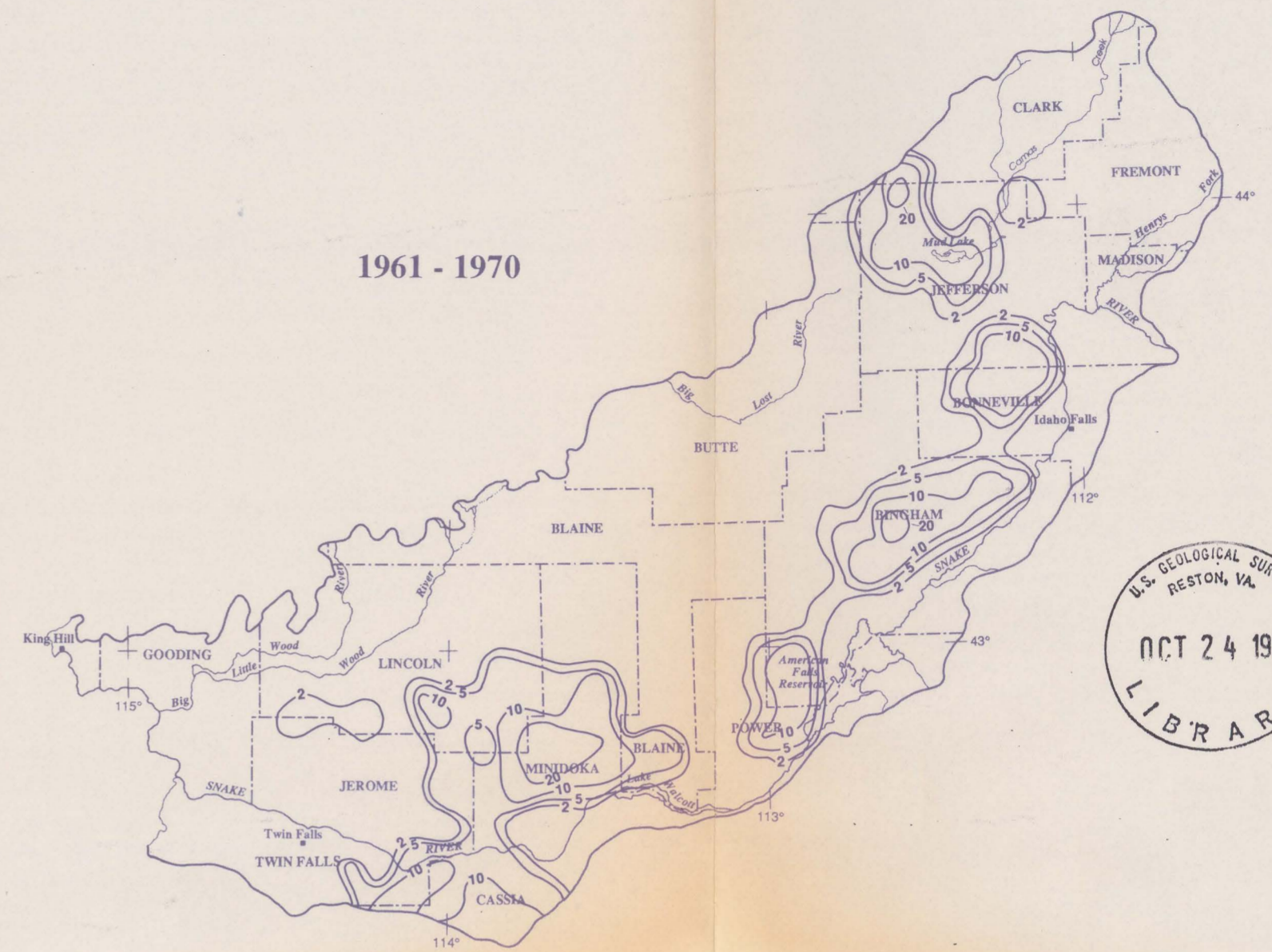
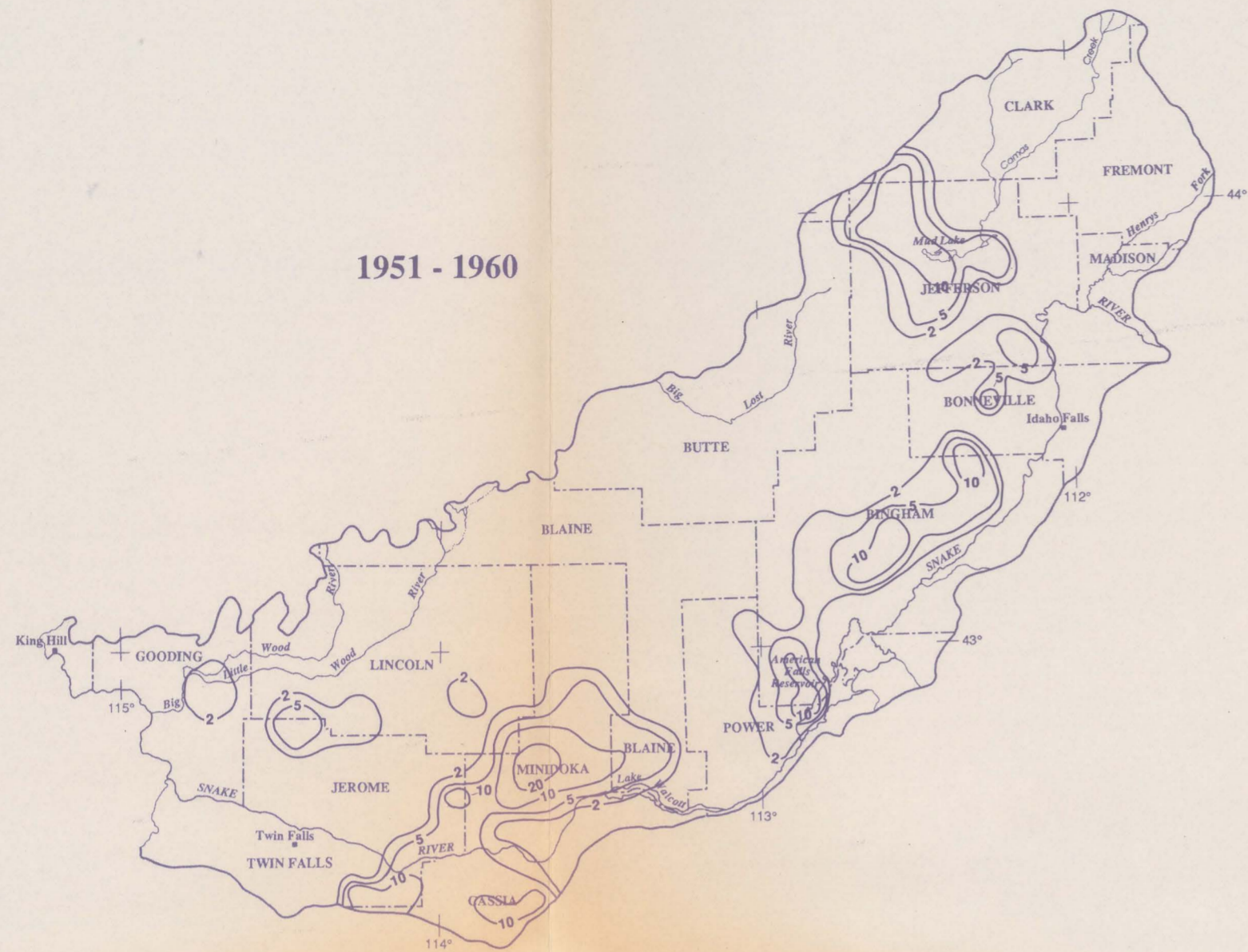


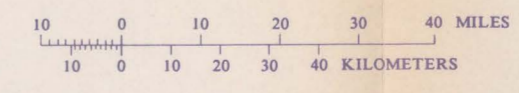
(200)
R290
No. 87-237



EXPLANATION

- 5 — LINE OF EQUAL GROUND-WATER PUMPAGE--Interval, in cubic feet per second per block, is variable. Average for period
- BOUNDARY OF EASTERN SNAKE RIVER PLAIN

Base compiled from U.S. Geological Survey State base maps, 1:1,000,000



AVERAGE GROUND-WATER PUMPAGE, EASTERN SNAKE RIVER PLAIN, IDAHO