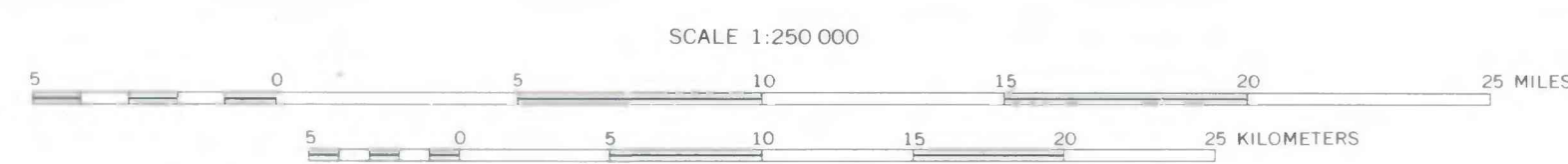
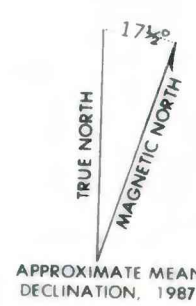
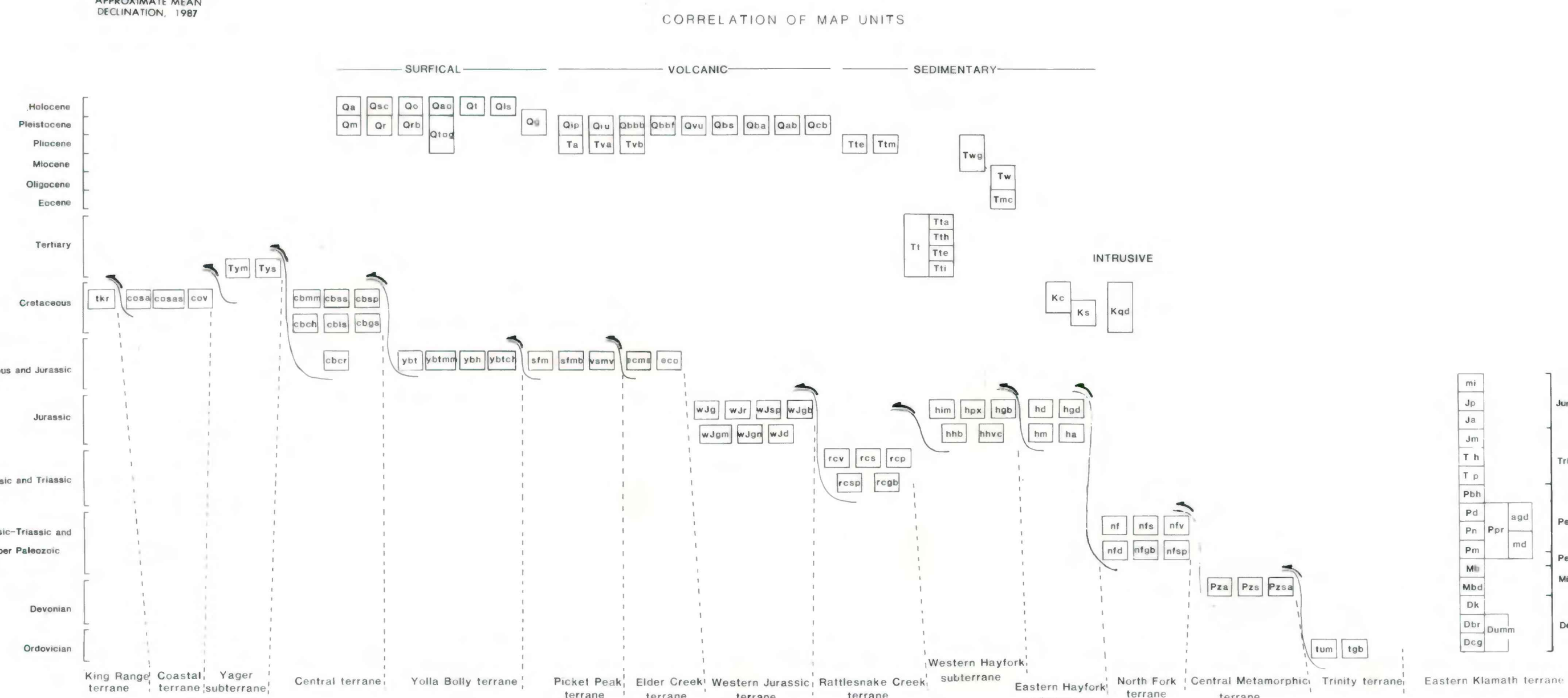


Base from U.S. Geological Survey topo series 1:250,000, 1958



This map is preliminary and has not been reviewed for conformity with U.S. Geological Survey editorial standards and stratigraphic nomenclature.



GEOLOGIC MAP OF THE REDDING 1x2 DEGREE QUADRANGLE, SHASTA, TEHAMA, HUMBOLDT, AND TRINITY COUNTIES, CALIFORNIA

By

Luis A. Fraticelli, John P. Albers, William P. Irwin, and Milton C. Blake, Jr.