

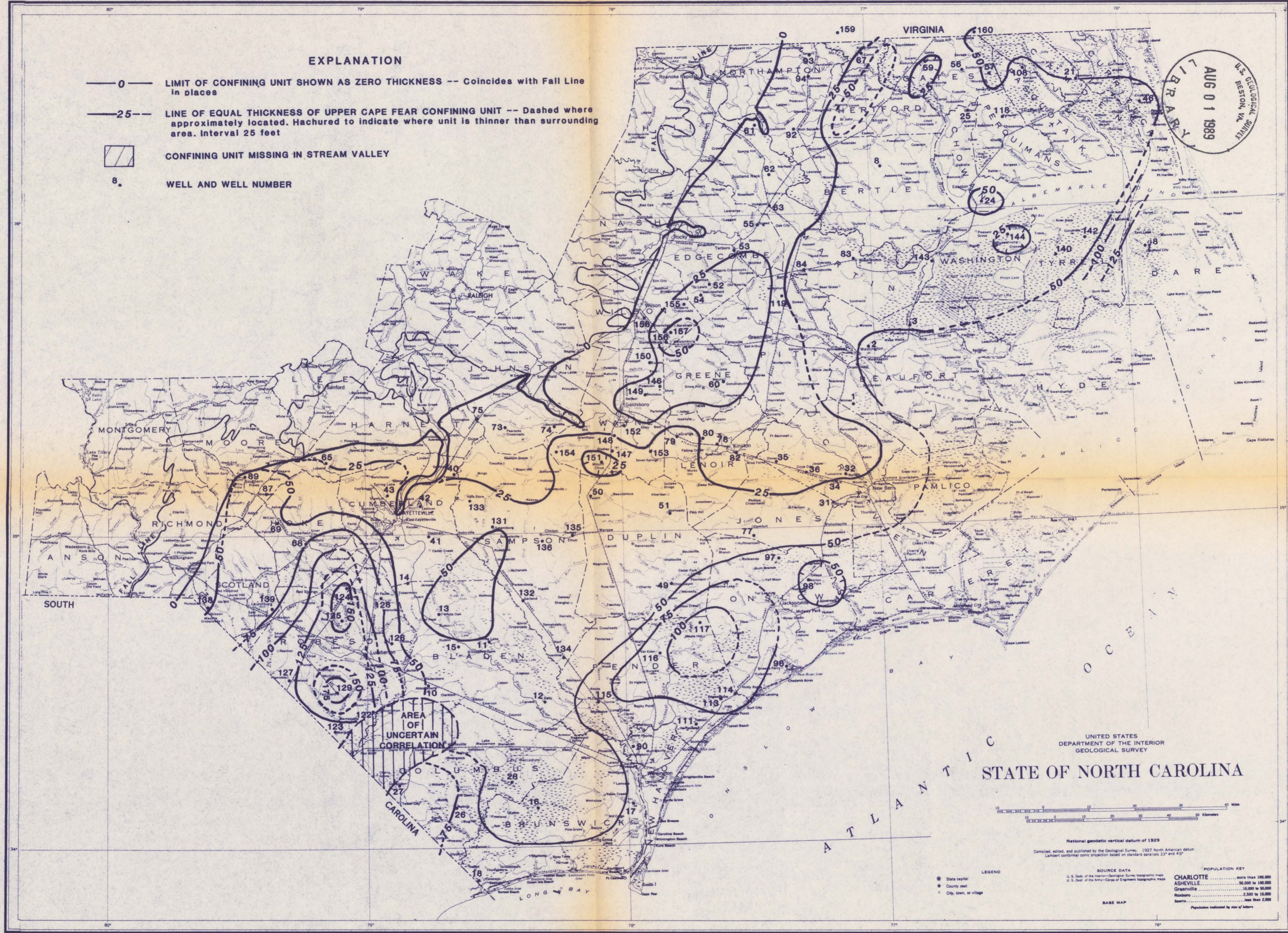


87-690
PLATE 38

EXPLANATION

- 0 — LIMIT OF CONFINING UNIT SHOWN AS ZERO THICKNESS -- Coincides with Fall Line in places
- 25 — LINE OF EQUAL THICKNESS OF UPPER CAPE FEAR CONFINING UNIT -- Dashed where approximately located. Hachured to indicate where unit is thinner than surrounding area. Interval 25 feet
-  CONFINING UNIT MISSING IN STREAM VALLEY
-  WELL AND WELL NUMBER

LIBRARY
AUG 01 1989
U.S. GEOLOGICAL SURVEY
RESTON, VA



THICKNESS OF THE UPPER CAPE FEAR CONFINING UNIT

UNITED STATES
DEPARTMENT OF THE INTERIOR
GEOLOGICAL SURVEY
STATE OF NORTH CAROLINA

National geodetic vertical datum of 1929
Compiled, edited, and published by the Geological Survey, 1927 North American datum
Lambert conformal conic projection based on standard parallels 33° and 45°

LEGEND

- State capital
- County seat
- City, town, or village

SOURCE DATA

- U. S. Dept. of the Interior-Geological Survey topographic maps
- U. S. Dept. of the Army-Corps of Engineers topographic maps

BASE MAP

POPULATION KEY

- CHARLOTTE more than 100,000
- ASHEVILLE 50,000 to 100,000
- Greenville 10,000 to 50,000
- Rosboro 2,500 to 10,000
- Beaufort less than 2,500

Population indicated by size of letters