88-584 Plate 2

DEPT OF INTERIOR – USGS
BRANCH OF GEOPHYSICS

Well	SHADS 4
Operator	AMOCO
Well Name	SHADS No. 4
Field	CATOOSA
County	ROGERS
State	OKLA
Location	Sec. 25, T21N, R41E
Country	US
Project	
K.B. Elevation	
Comments	Branch of Geophysics, USGS P. H. Nelson

PLATE 2

1. GAMMA, CALIPER
2. DENSITY, SONIC, NEUTRON
3. TEMPERATURE AND
   TEMPERATURE GRADIENT

EXPLANATION OF TRACE NAMES

CALDD	One-arm caliper (inches)
GR	Gamma ray (API units)
DELTS	Sonic travel time (μs/ft)
NEUT	Neutron (% porosity)
RHOA	Density (gm/cc)
TEMP	Fluid temperature (°C)
GRADT	Temperture gradient (°C/km)

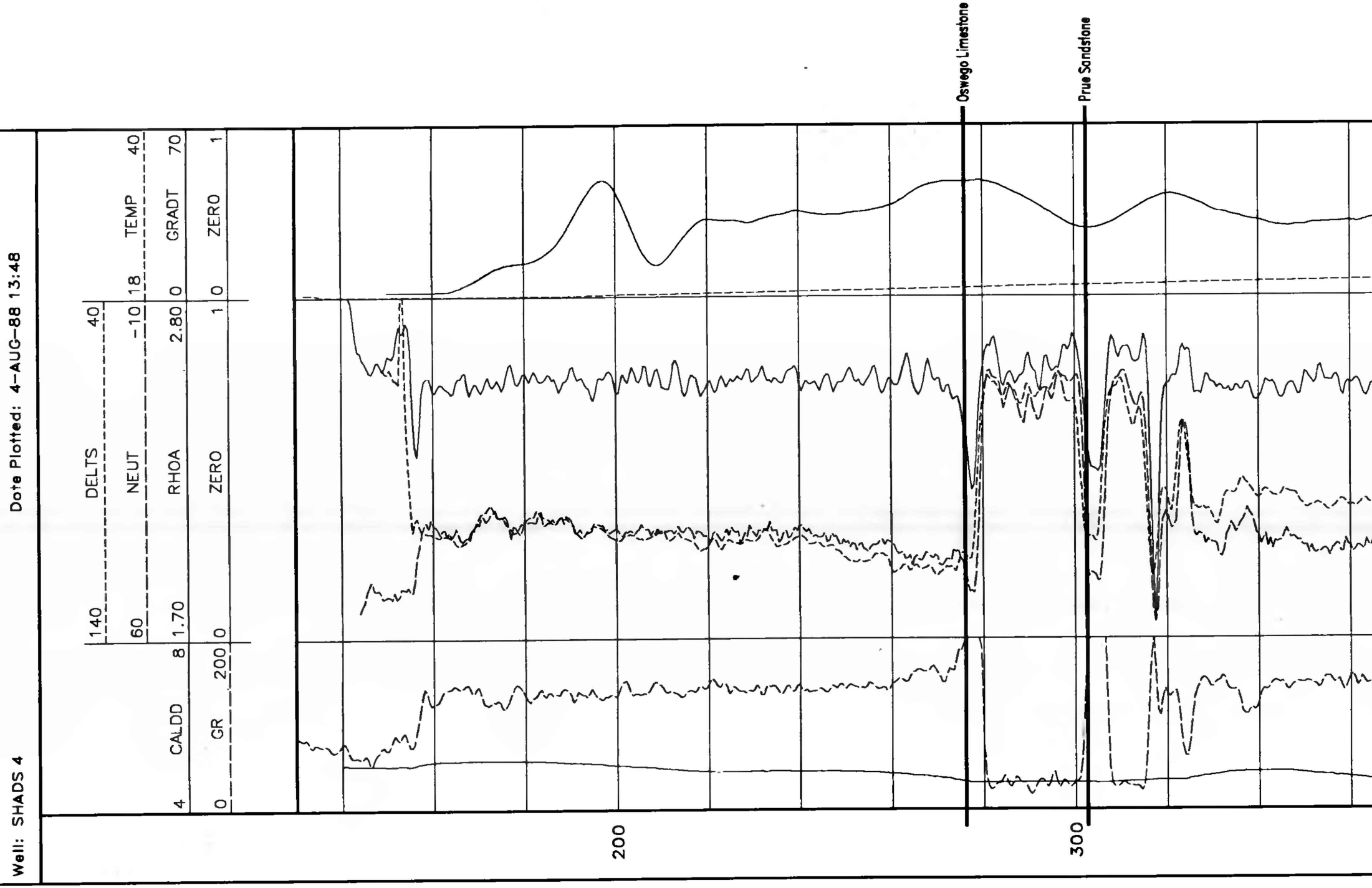

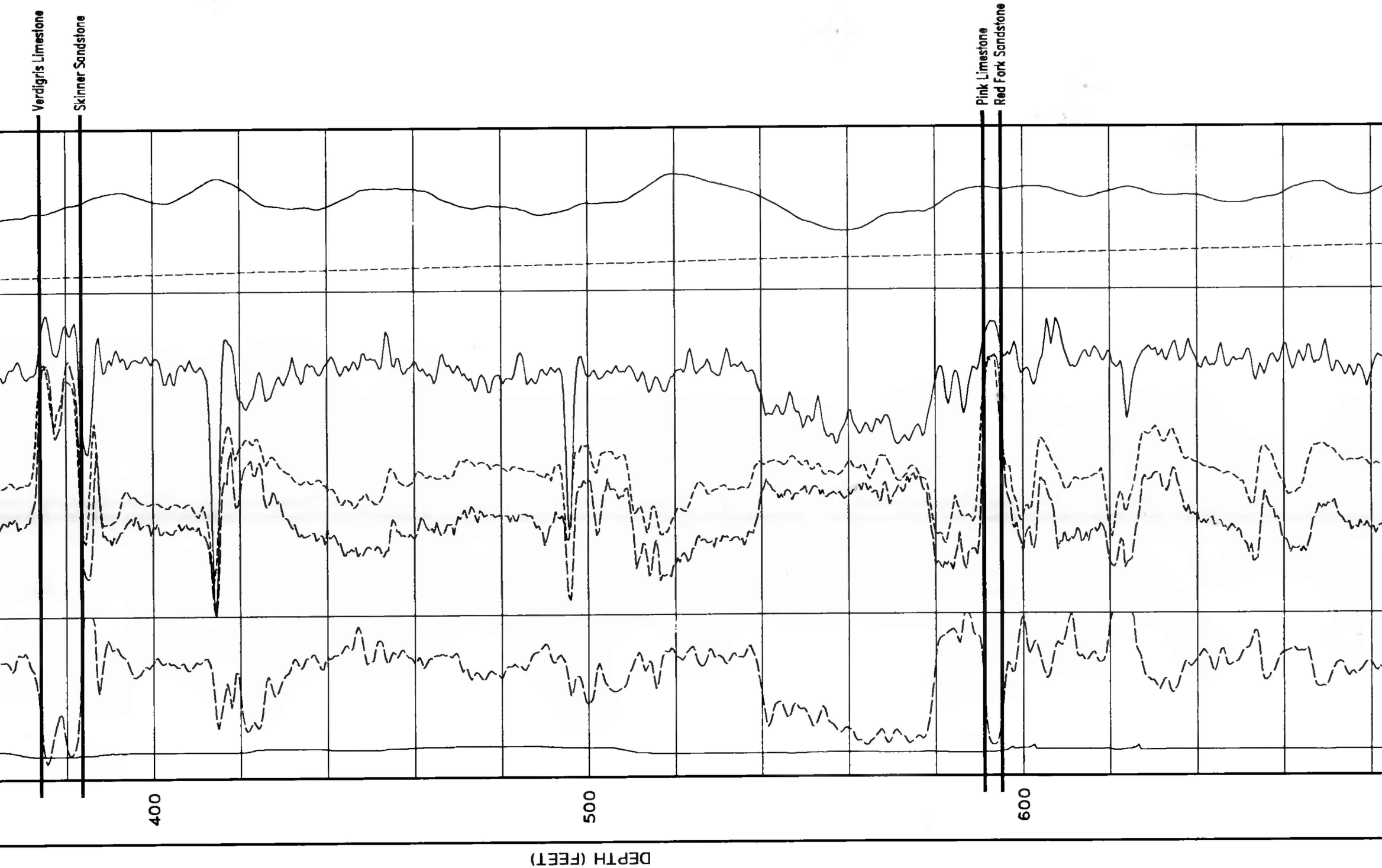

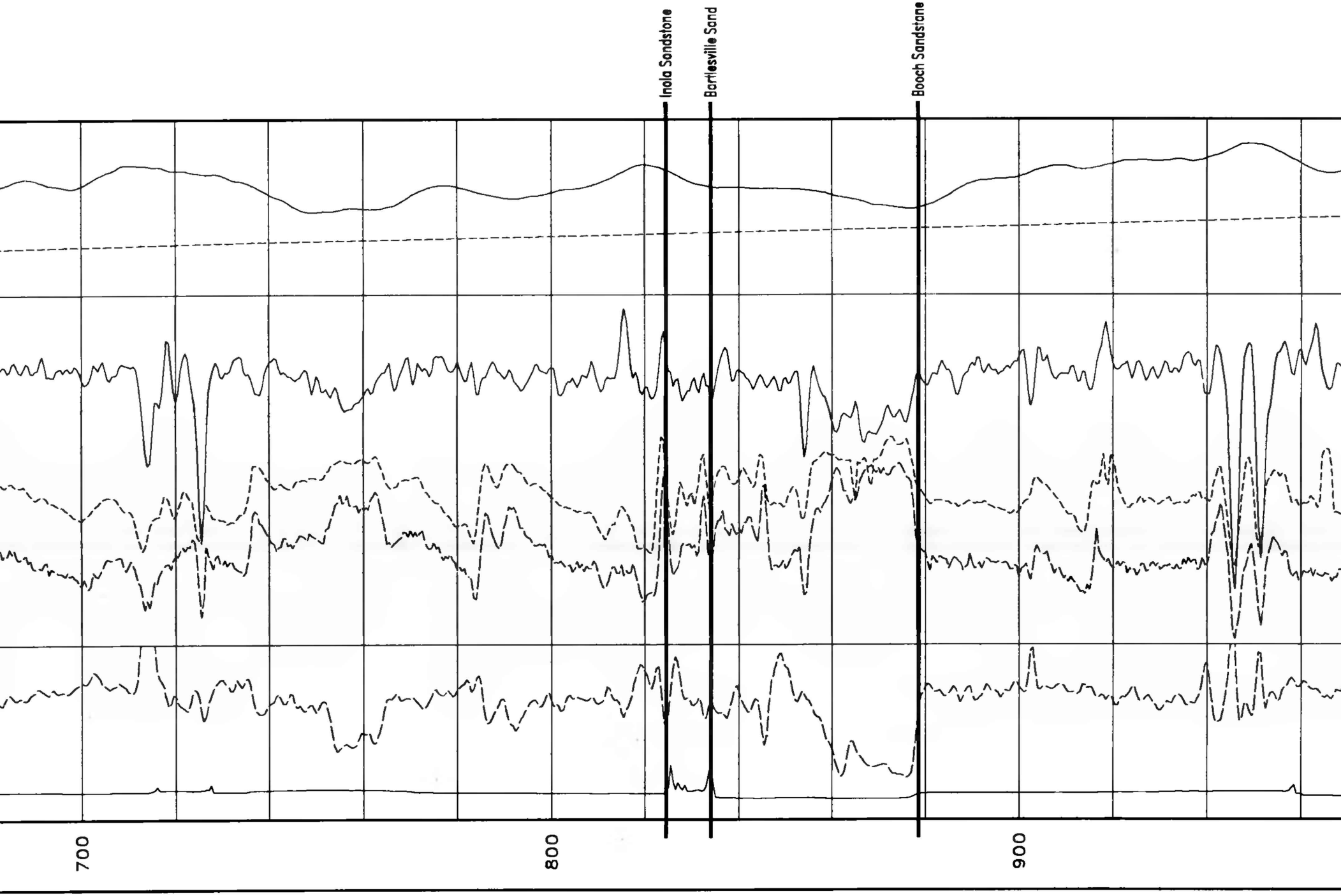

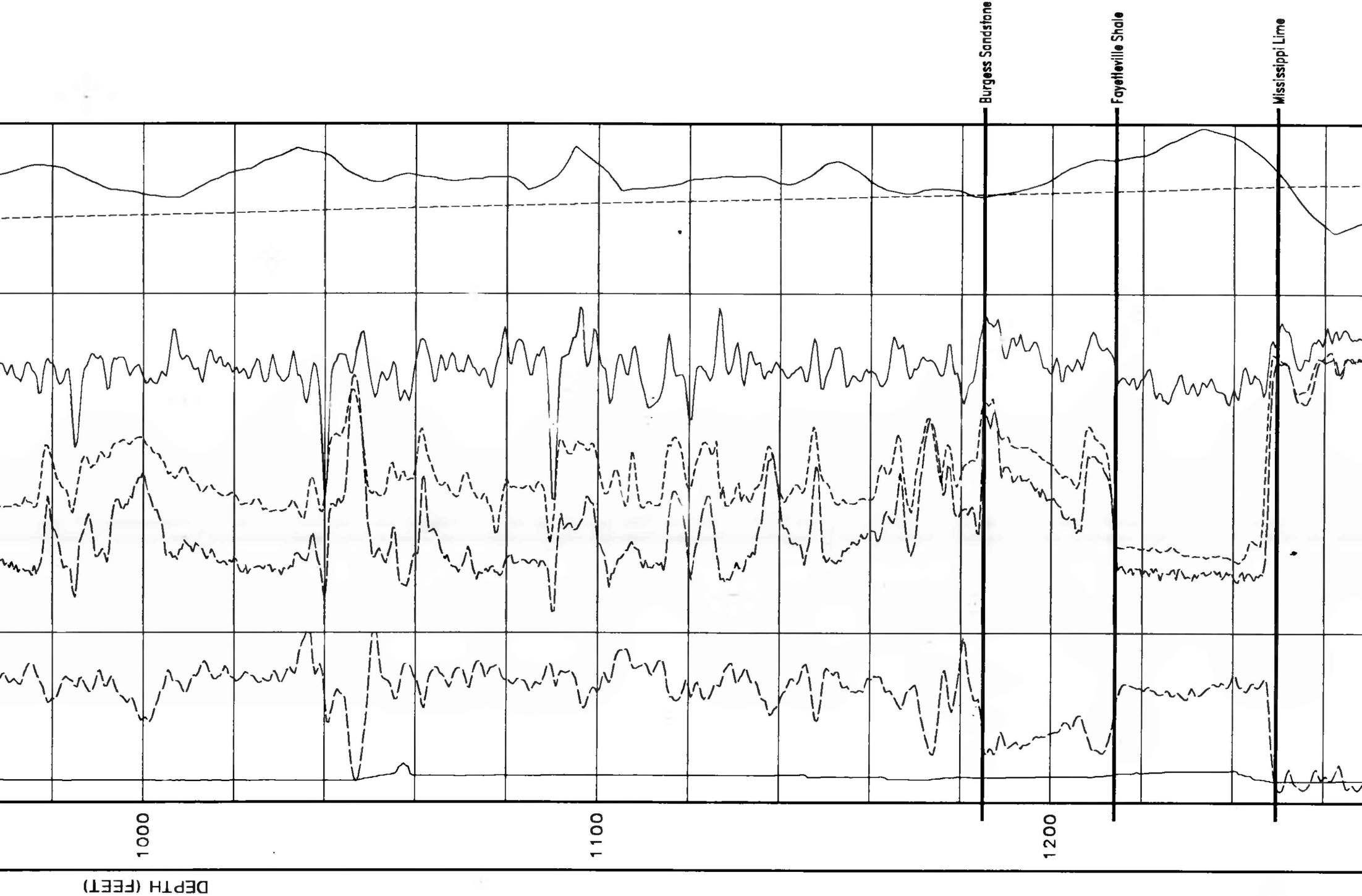

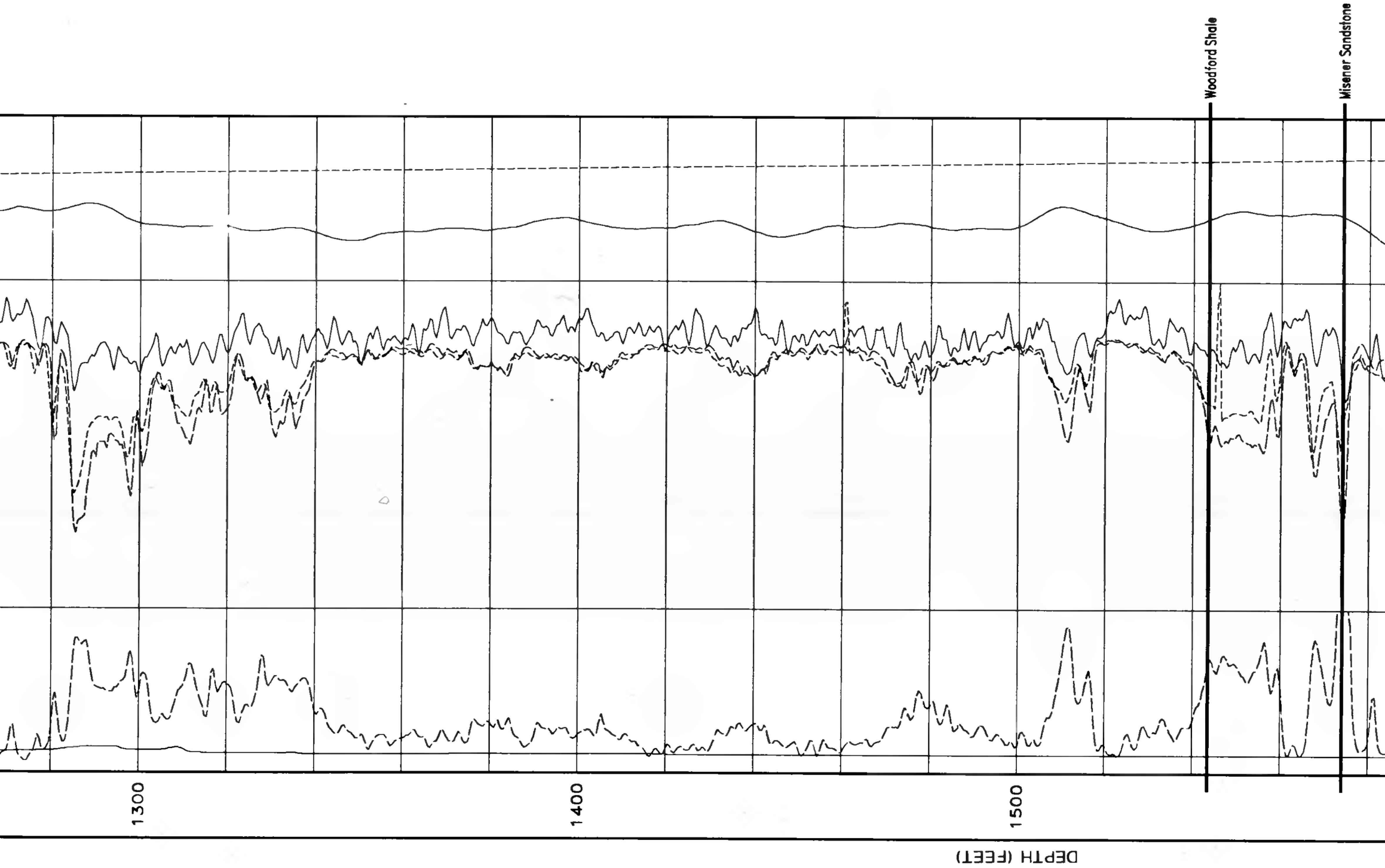

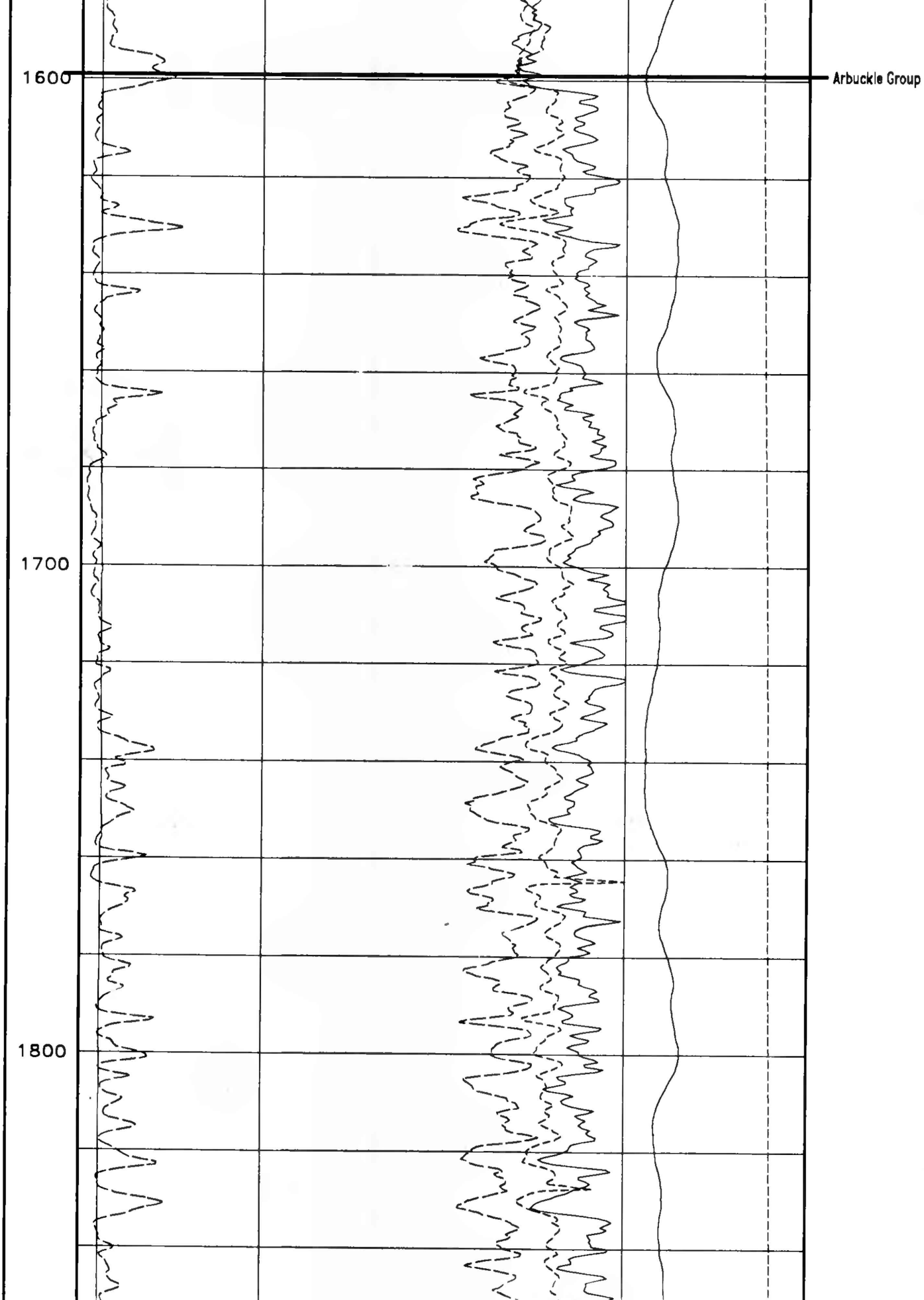

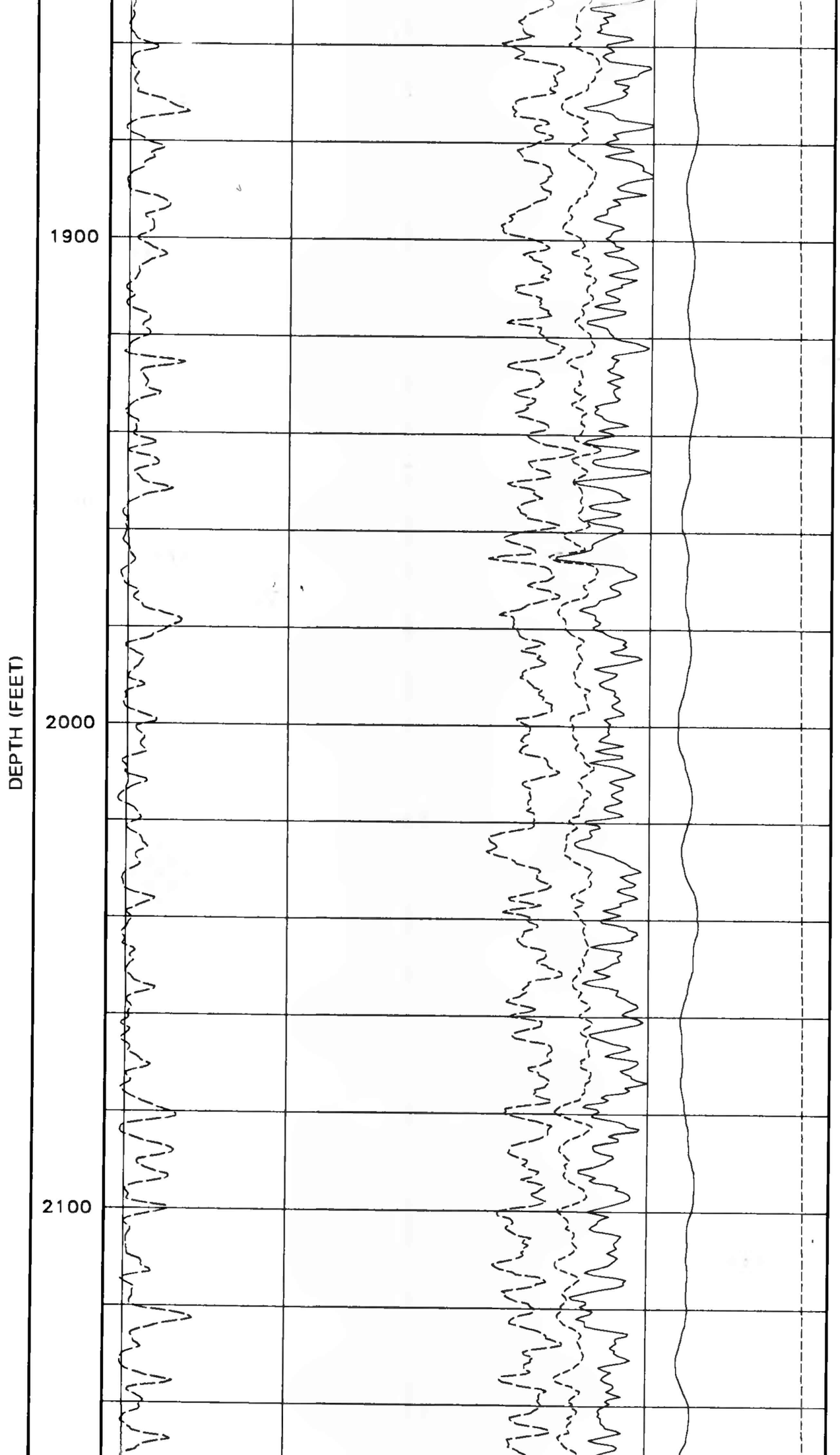

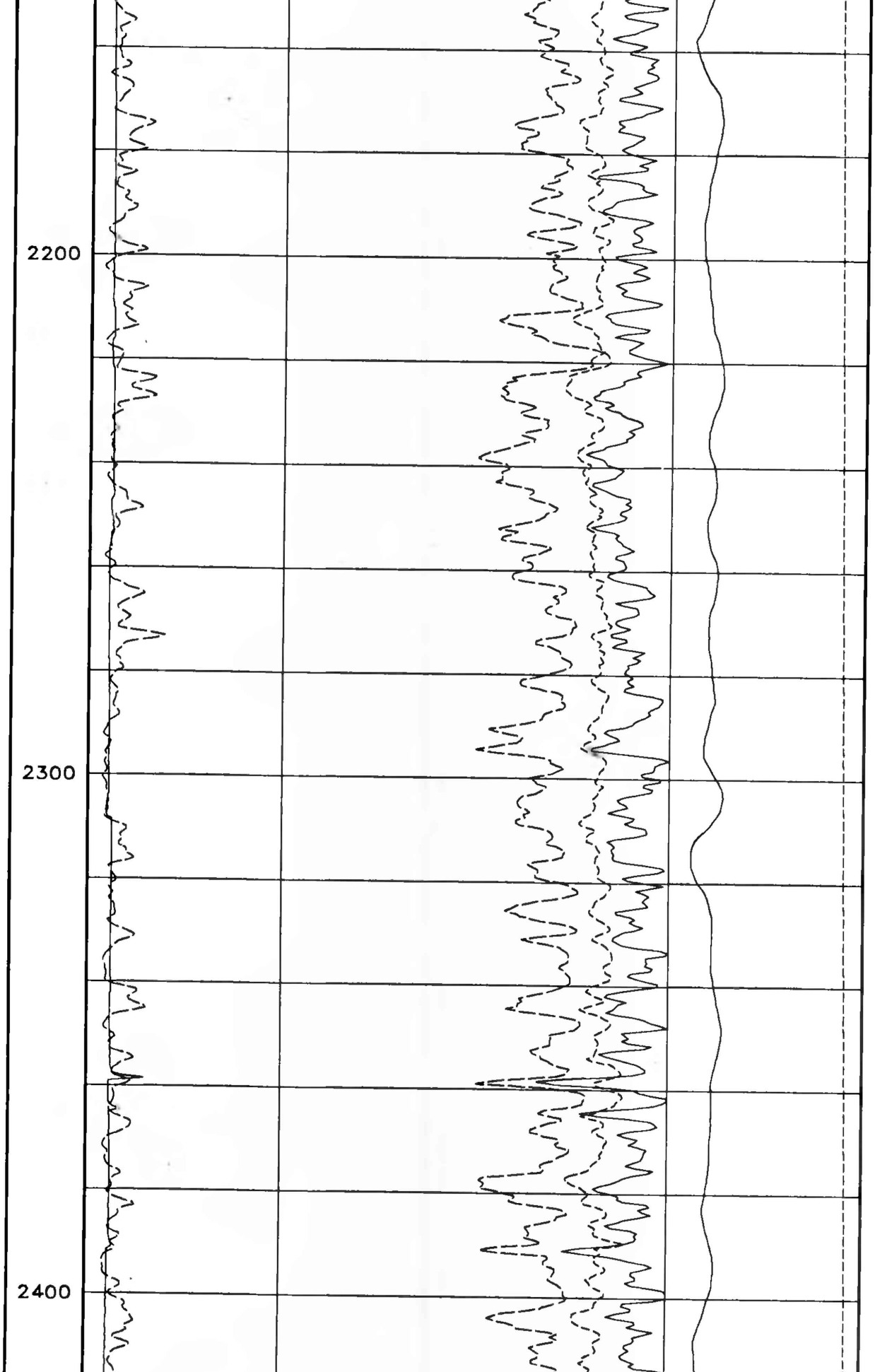

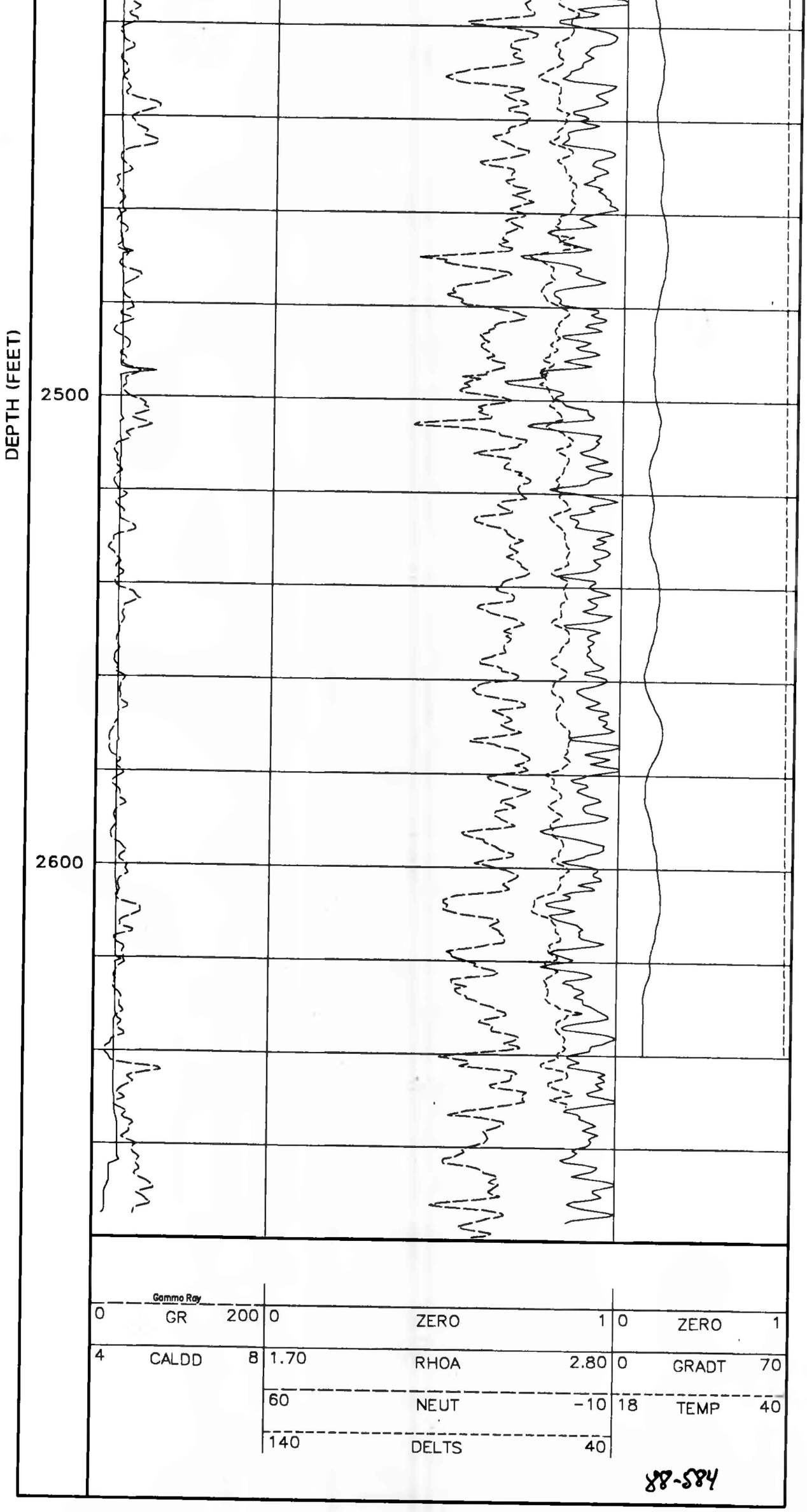

88-584