88-584 Plate 3

DEPT OF INTERIOR – USGS
BRANCH OF GEOPHYSICS

Well	SHADS 4
Operator	AMOCO
Well Name	SHADS No. 4
Field	CATOOSA
County	ROGERS
State	OKLA
Location	Sec. 25, T21N, R41E
Country	US
Project	
K.B. Elevation	
Comments	Branch of Geophysics, USGS P. H. Nelson PLATE 3

1. LITHOLOGY,
   NORMAL RESISTIVITY,
   SINGLE POINT RESISTANCE
2. SP & IP
3. MAGNETIC SUSCEPTIBILITY

EXPLANATION OF TRACE NAMES

LITH	Lithology index
RC64	64 – inch normal resistivity, corrected (ohm-m)
RC32	32 – inch normal resistivity, corrected (ohm-m)
RC16	16 – inch normal resistivity, corrected (ohm-m)
RC 8	8 – inch normal resistivity, corrected (ohm-m)
RESPR	Single-point resistance (ohm)
PYRITE	Pyrite occurences observed in core
SP	Spontaneous polarization (mV)
IP	Induced polarization (mV/V)
MAGSUC	Magnetic susceptibility (μcgs)

Date Plotted: 4-AUG-88 12:53

Well: SHADS 4

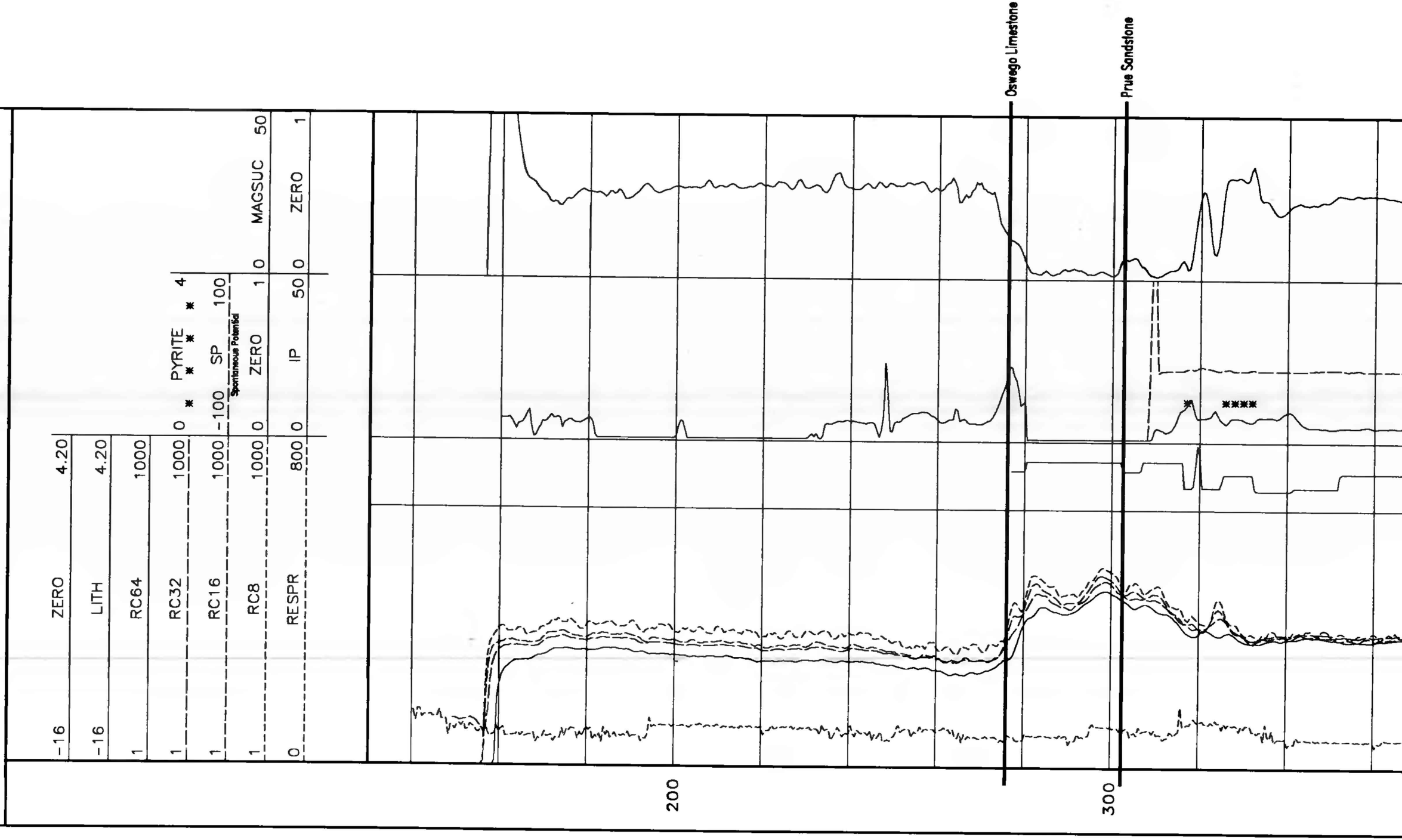

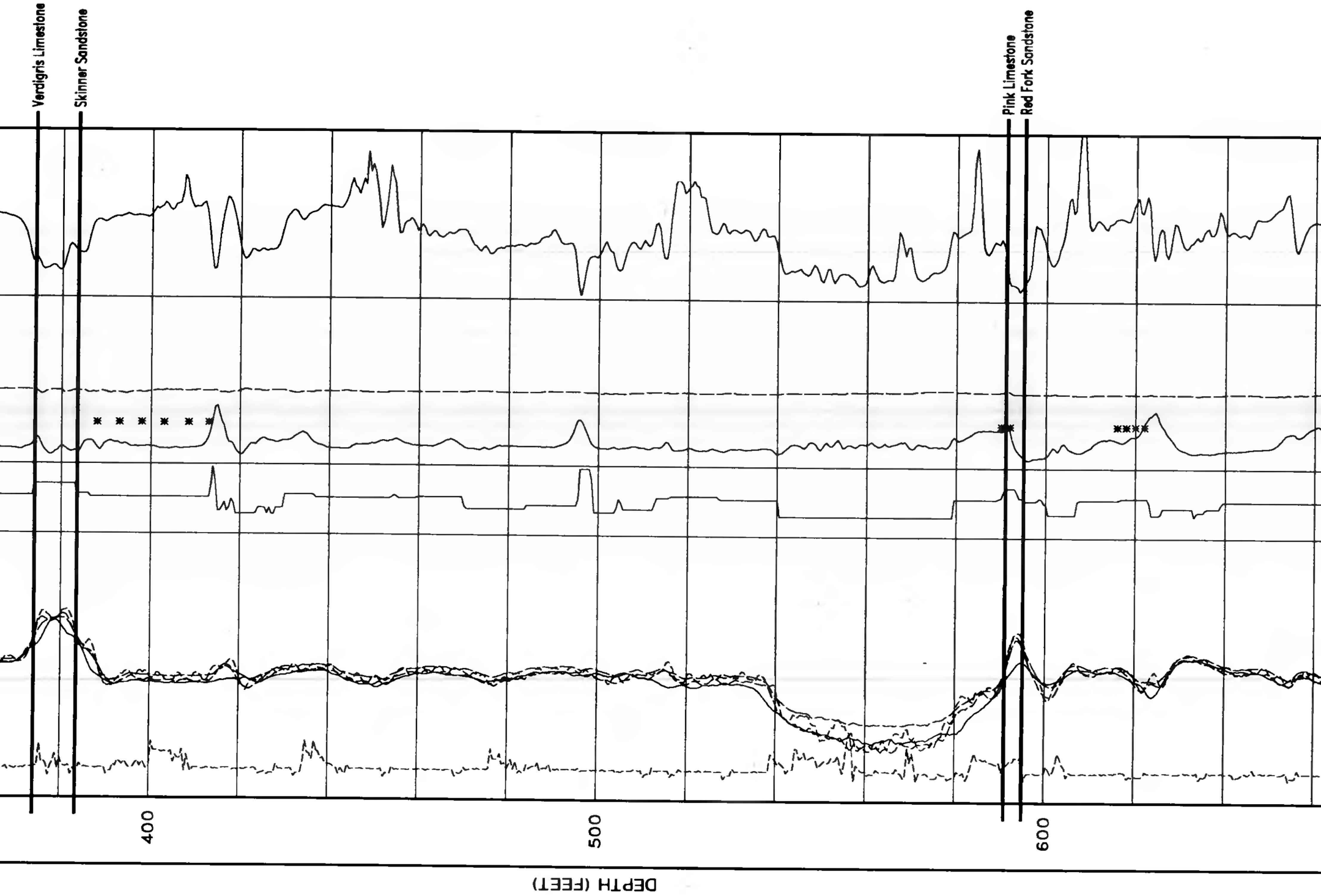

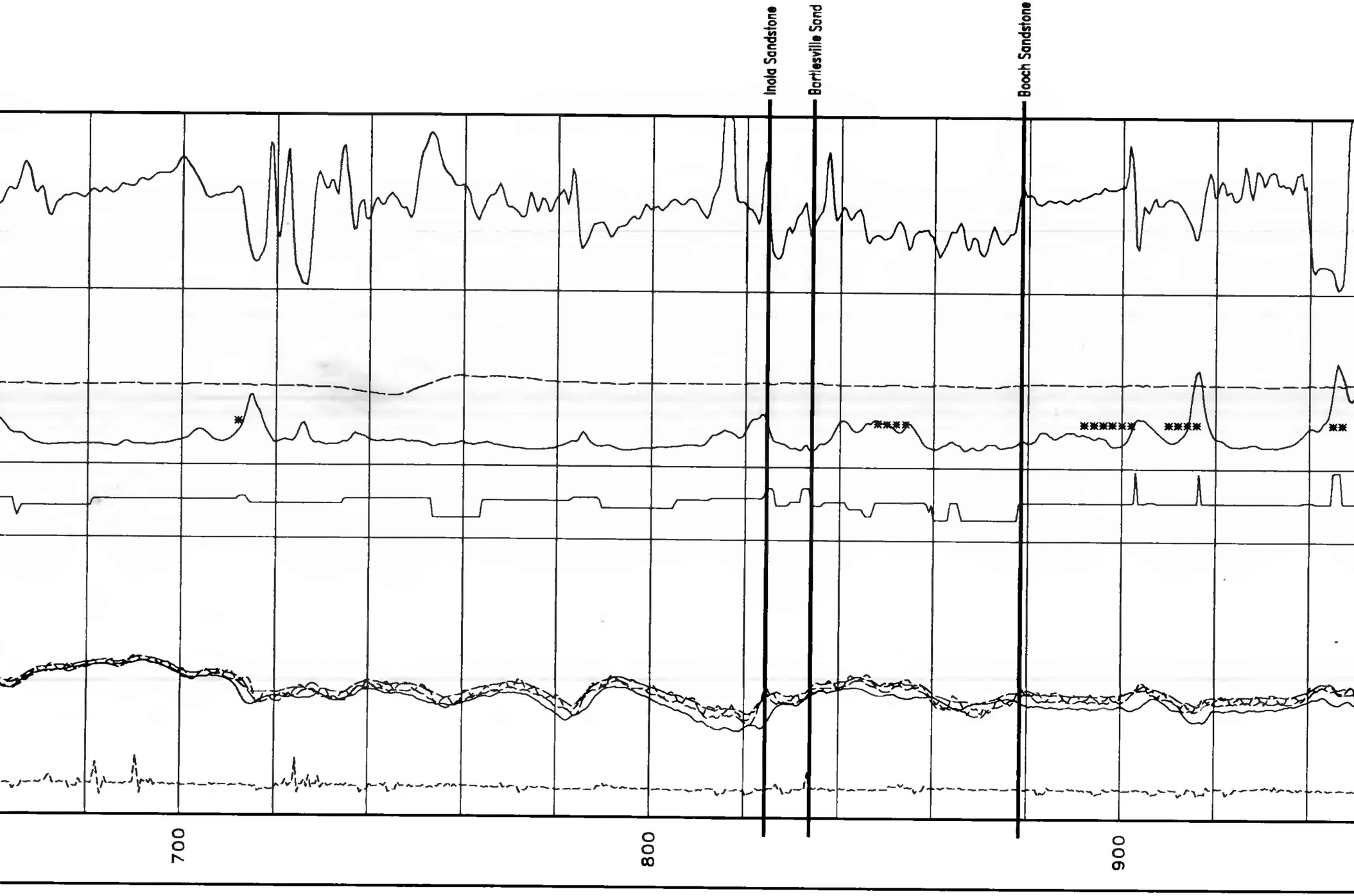

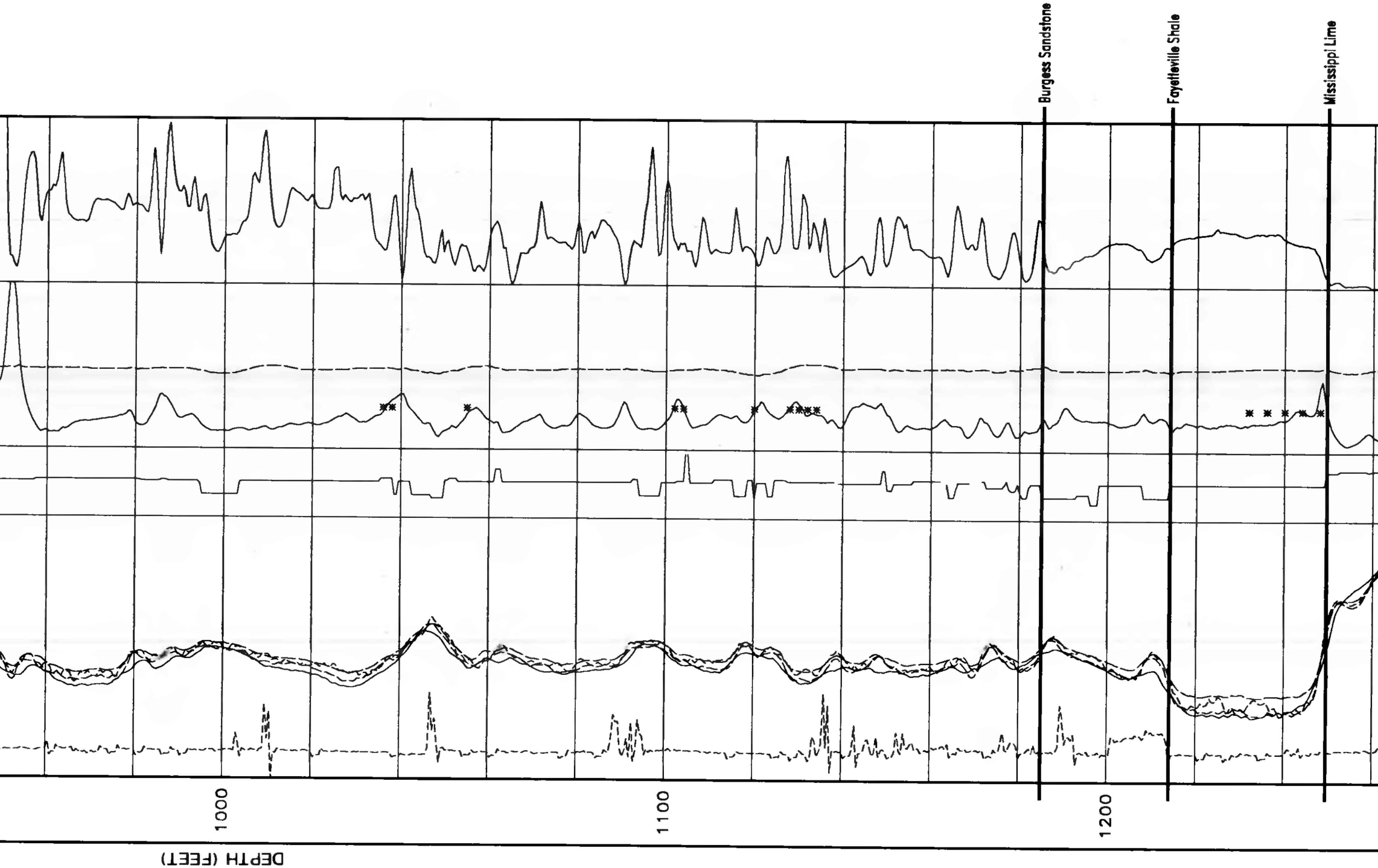

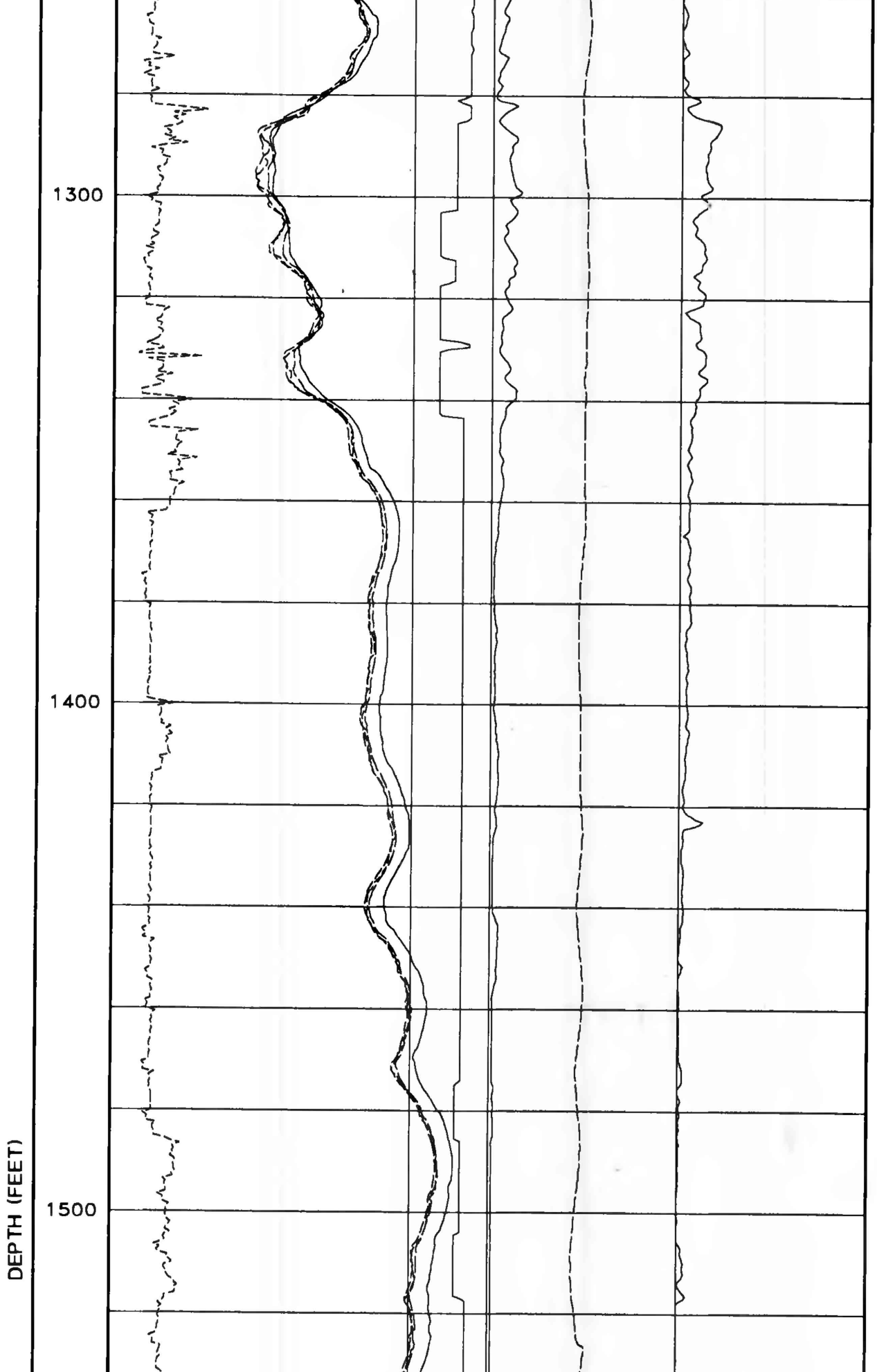

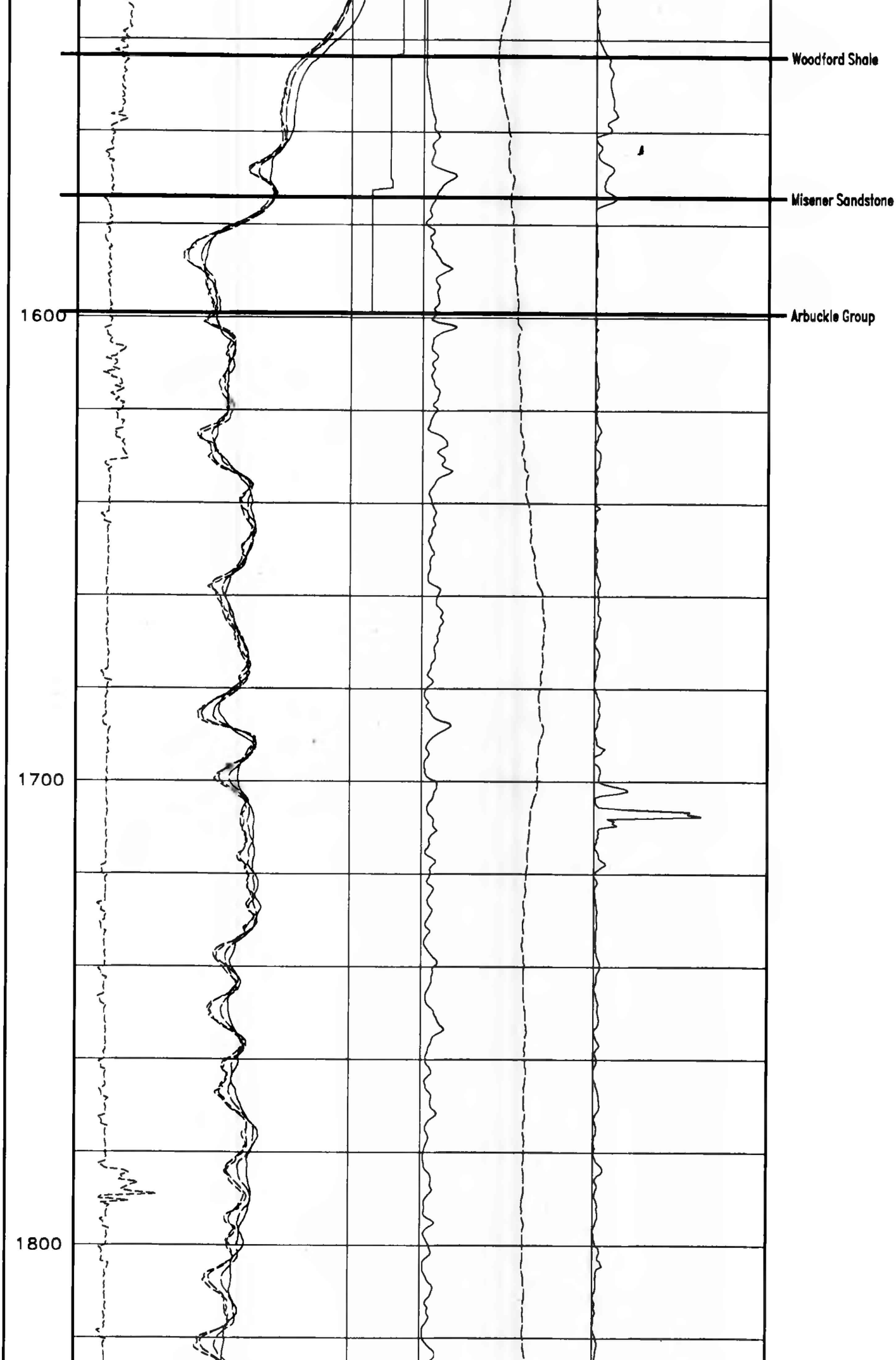

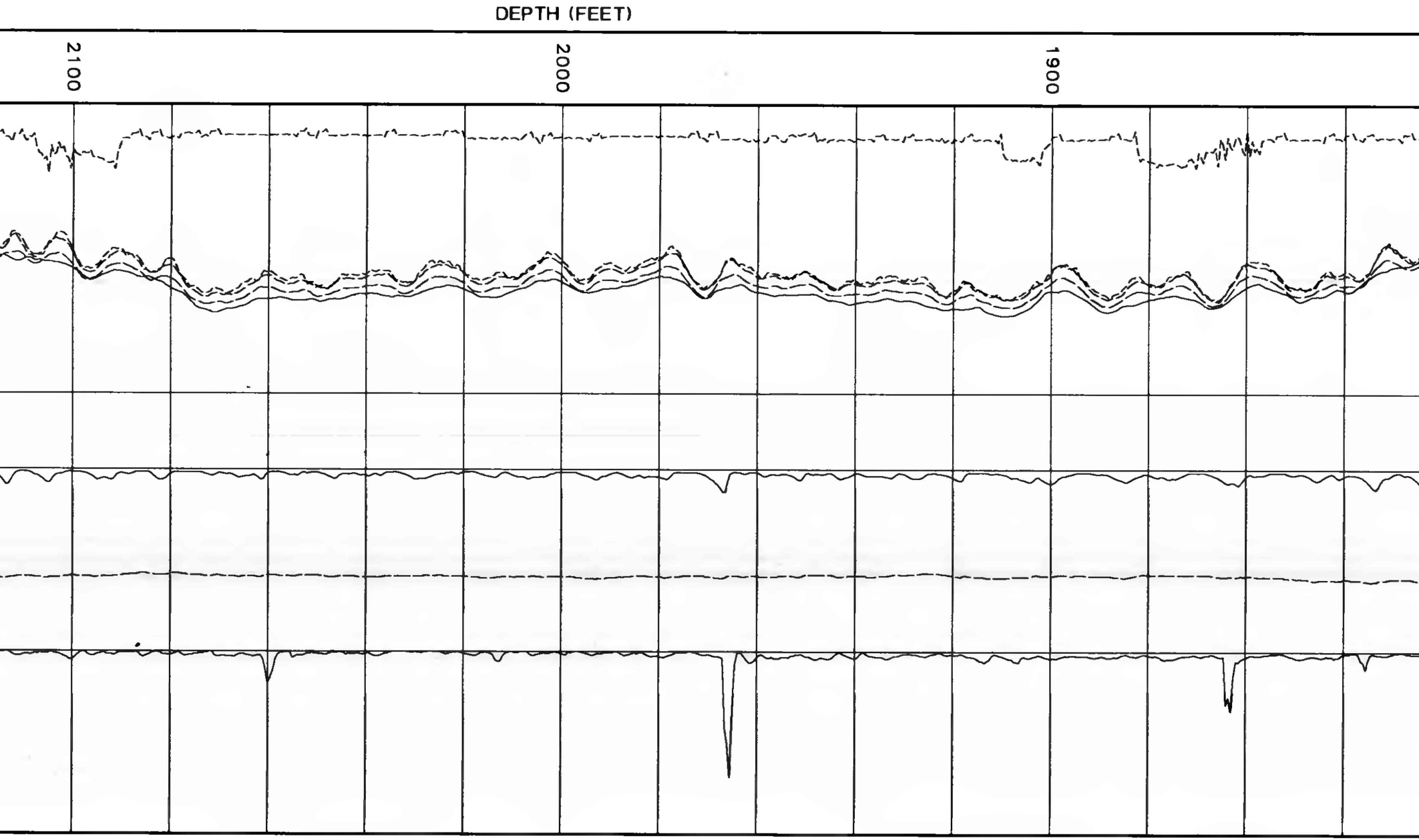

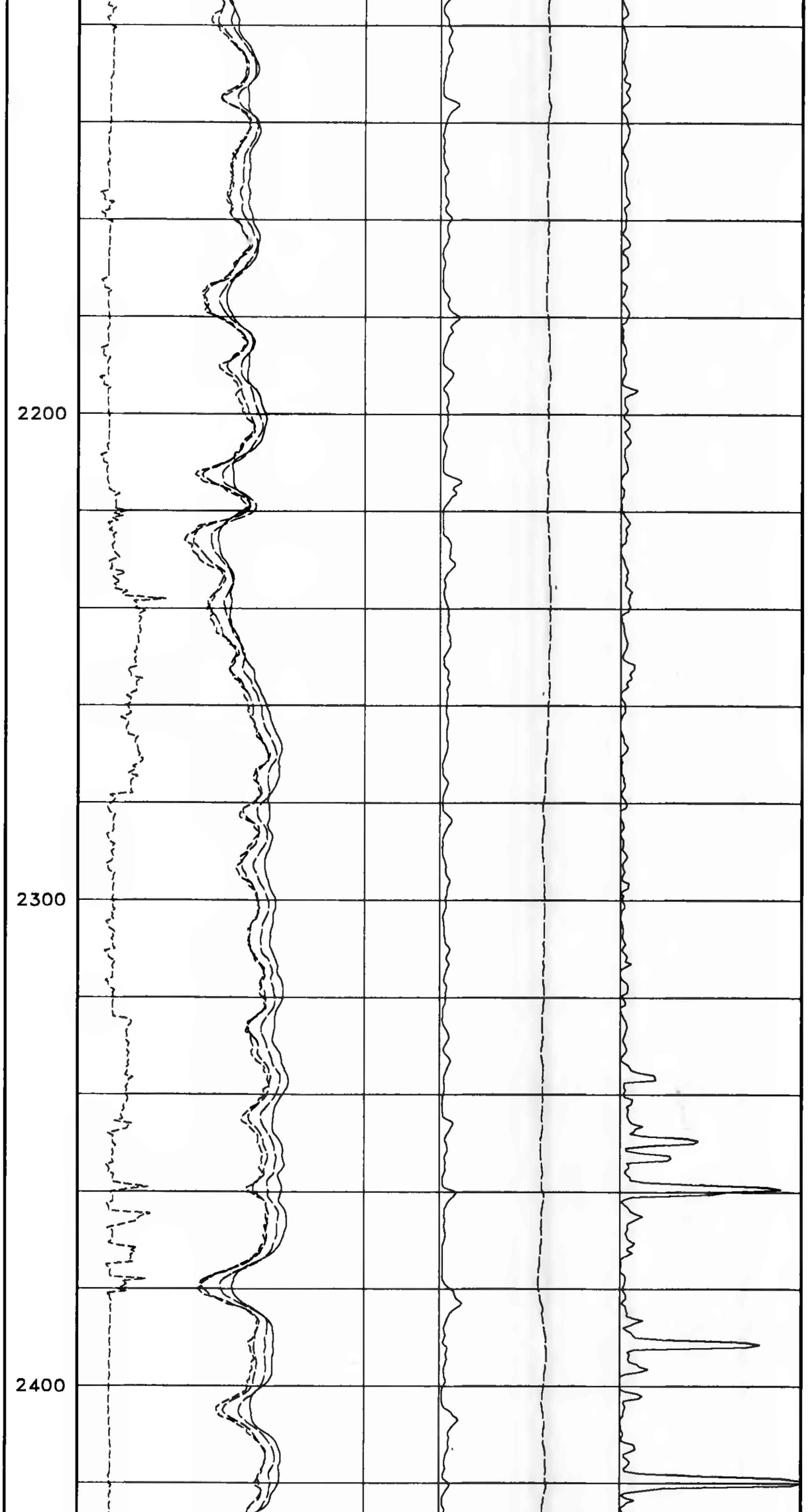

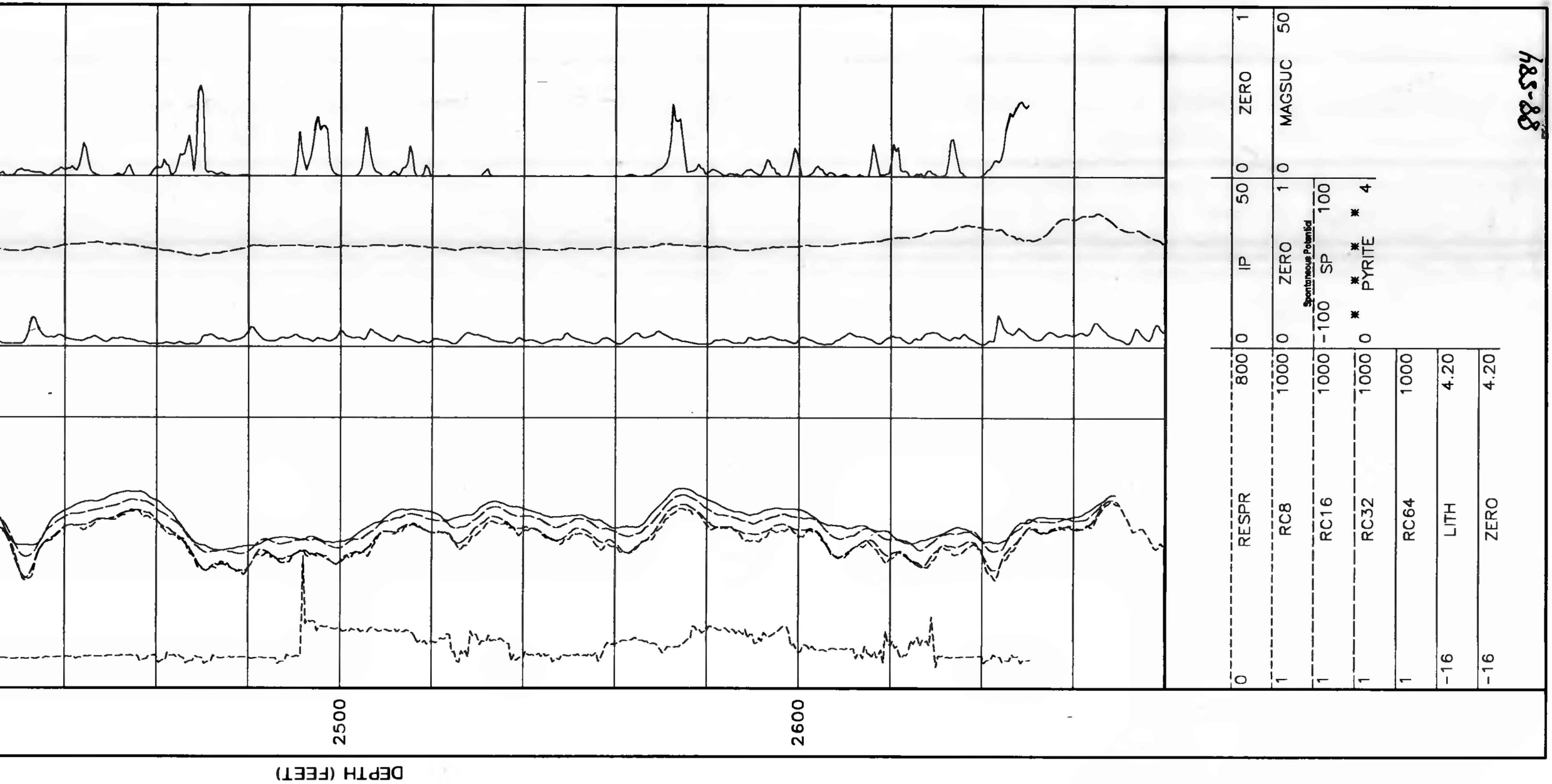

88-584