UNITED STATES DEPARTMENT OF THE INTERIOR

GEOLOGICAL SURVEY

PRELIMINARY DETERMINATION OF EPICENTERS
MONTHLY LISTING

JANUARY - MARCH, 1988

NATIONAL EARTHQUAKE INFORMATION CENTER

Open File Report

88-600-A

This report is preliminary and has not been reviewed for conformity with U.S. Geological Survey editorial standards.

1989

PRELIMINARY DETERMINATION OF EPICENTERS

MONTHLY LISTING

U.S. DEPARTMENT OF THE INTERIOR / GEOLOGICAL SURVEY

National Earthquake Information Center

JANUARY 1988

KEY	DAY	ORIGIN TIME UTC HR	MN	SEC	GEOGRAPHIC COORDINATES LAT	LONG	DEPTH	MAGNITUDES GS MB	Msz	SD	NO. STA USED	REGION, CONTRIBUTED MAGNITUDES AND COMMENTS
	01	00	03	09.9	27.995 N	142.736 E	28	5.1		1.0	68	BONIN ISLANDS REGION
	01	00	52	16.0?	45.63 N	13.72 E	10 G			0.2	5	NORTHERN ITALY. MD 2.3 (TRI).
	01	00	57	33.6	22.408 S	179.511 W	580 •	4.9		0.9	34	SOUTH OF FIJI ISLANDS
	01	01	04	32.5	44.759 N	16.837 E	10 G			1.1	8	YUGOSLAVIA. ML 2.8 (KBA).
	01	01	32	34.8•	49.127 S	120.728 E	10 G	4.8	3.5	1.4	12	SOUTH OF AUSTRALIA
	01	02	10	58.8&	61.362 N	149.956 W	43				39	SOUTHERN ALASKA. <AGS-P>. ML 3.9 (PMR). Felt (III) at Anchorage.
	01	03	22	43.2&	59.890 N	153.295 W	120				36	SOUTHERN ALASKA. <AGS-P>.
	01	03	39	46.7•	47.513 N	11.252 E	10 G			1.4	6	AUSTRIA. ML 2.3 (KBA).
	01	04	17	41.6	36.435 N	35.432 E	10 G			0.9	9	TURKEY ML 4.4 (BHL).
	01	05	41	14.7	47.082 N	11.317 E	10 G			1.1	10	AUSTRIA ML 2.3 (KBA).
	01	05	49	48.7?	38.27 N	22.83 E	10 G			0.2	4	GREECE ML 2.9 (ATH).
	01	07	07	58.9•	51.716 N	179.684 W	100 •	4.6		0.8	20	ANDREANOF ISLANDS, ALEUTIAN IS.
	01	09	01	09.4	30.612 S	118.063 E	10 G	3.8		0.5	10	WESTERN AUSTRALIA
	01	11	42	22.3	40.100 N	29.283 E	10 G			0.6	20	TURKEY. Felt at Bursa.
	01	11	50	41.1	40.122 N	29.230 E	10 G			1.1	28	TURKEY. Felt at Bursa.
	01	12	21	51.5	40.124 N	29.240 E	10 G	4.5		1.0	29	TURKEY. Felt at Bursa.
	01	12	24	13.0?	17.94 S	178.82 W	569 •	4.1		1.4	29	FIJI ISLANDS REGION
	01	14	22	54.7%	40.078 N	29.318 E	10 G			0.1	7	TURKEY
	01	14	27	48.9	30.123 N	94.808 E	33 N	4.5		1.4	24	TIBET. ML 4.6 (BJI).
o	01	14	36	09.5	74.655 N	130.962 E	10 G	5.1	4.6	1.0	149	LAPTEV SEA
	01	14	39	34.2•	1.379 N	99.041 E	128 •	4.1		1.2	15	NORTHERN SUMATERA
	01	15	15	22.5•	51.571 N	179.883 E	100 •	4.2		1.4	12	RAT ISLANDS, ALEUTIAN ISLANDS
	01	16	27	33.7&	59.934 N	152.334 W	82				27	SOUTHERN ALASKA. <AGS-P>.
	01	17	20	19.6	6.444 S	148.310 E	37 •	5.0	3.4	1.3	29	NEW BRITAIN REGION. ML 4.8 (PMG).
	01	18	32	01.7?	6.26 S	147.26 E	111 •	4.2		0.8	9	EAST PAPUA NEW GUINEA REGION
	01	21	02	51.4•	34.625 S	178.238 W	33 N	5.4	5.0	1.4	27	SOUTH OF KERMADEC ISLANDS
	01	21	15	02.7&	38.575 N	119.647 W	4				11	CALIFORNIA-NEVADA BORDER REGION. <BRK>. ML 3.3 (BRK).
	01	21	22	03.7•	47 402 N	113.225 W	5 G			0.4	11	MONTANA. ML 3.1 (BUT).
	01	22	14	42.8	20 349 N	96.000 E	26 •	5.2	4.5	1.1	166	BURMA
	01	22	58	49.2&	58 159 N	143.306 W	10 G				35	GULF OF ALASKA. <AGS-P>. ML 3.3 (PMR).
	02	00	24	42.5	45.973 N	11.340 E	5 G			1.3	19	NORTHERN ITALY. ML 2.8 (KBA).
	02	01	05	22.1	23.856 N	121.728 E	50 •	3.8		1.3	20	TAIWAN
	02	03	01	56.3	42.067 N	19.289 E	10 G			0.7	10	YUGOSLAVIA. ML 2.5 (TTG).
	02	03	15	20.9&	37.110 N	121.530 W	6				18	CENTRAL CALIFORNIA. <BRK>. ML 3.7 (BRK). Felt at Morgan Hill.
	02	05	55	49.8?	2.22 S	138.79 E	33 N	3.9	3.5	1.0	7	WEST IRIAN
o	02	06	36	09.8	20.478 S	169.764 E	136 D	5.6		1.1	114	VANUATU ISLANDS
	02	06	52	16.5•	53.386 N	164.657 W	33 N	4.6		1.0	20	UNIMAK ISLAND REGION
	02	09	05	52.2?	0.48 N	30.15 E	10 G			1.5	6	UGANDA. MG 4.6 (BUL).
	02	10	03	10.4%	40.703 N	29.060 E	10 G			0.4	6	TURKEY
	02	10	33	30.0	55.118 N	165.451 E	33 N	4.9		1.0	69	KOMANDORSKY ISLANDS REGION
	02	11	52	13.5	34.013 N	118.128 W	10 G			0.5	8	SOUTHERN CALIFORNIA. ML 3.2 (PAS). Felt at El Monte, Pasadena, Rosemead and Temple City.
	02	11	54	37.3•	42.640 S	16.034 W	10 G	4.7	4.5	1.0	16	SOUTH ATLANTIC RIDGE
	02	12	03	08.1•	43.312 N	127.050 W	10 G	4.0		0.6	29	OFF COAST OF OREGON
f	02	12	42	02.5	43.295 N	142.419 E	177 D	6.0		0.9	530	HOKKAIDO, JAPAN REGION. mb 6.4 (BRK). Felt (III JMA) at Obihiro, Urakawa and Kushiro; (II JMA) at Muroran, Hakodate and Nemuro; (I JMA) at Asahikawa, Sapporo and Rumoi Also felt (III JMA) at Hachinohe, Aomori, Morioka and Ofunato; (II JMA) at Miyako; (I JMA) at Yamagata, Onahama, Mito and Ishinomaki, Honshu.
	02	13	37	24.8	12.384 N	143.594 E	51 •	5.3	4.5	1.1	81	SOUTH OF MARIANA ISLANDS
	02	15	43	52.2?	19.23 N	64.63 W	33 N	4.2		0.5	8	VIRGIN ISLANDS
	02	16	28	34.7•	11.600 N	125.213 E	239 ?	4.5		1.1	14	SAMAR, PHILIPPINE ISLANDS
	02	17	25	01.5&	61.633 N	149.732 W	40				36	SOUTHERN ALASKA <AGS-P>. ML 3.0 (PMR).
	02	18	24	34.2?	16.48 S	173.30 W	33 N	5.0	4.5	1.3	15	TONGA ISLANDS
	02	18	37	57.7	38.345 N	74.015 E	114 D	4.6		1.2	22	TAJIK-XINJIANG BORDER REGION

Annual Subscriptions: Superintendent of Documents, U.S. Government Printing Office, Washington, D.C. 20402.
Back issues: Books and Open-File Reports Section, U S. Geological Survey, Box 25425, Denver, CO 80225.

	02	19	33	36.1	30.004	N	45.911	W	10	G	4.4 4.0	0.6	16	NORTH ATLANTIC RIDGE
	02	19	40	51.7	34.173	N	116.405	W	5	G		0.7	14	SOUTHERN CALIFORNIA. ML 3.9 (PAS), 3.6 (NEIS). Felt in the Yucca Valley area.
	02	19	43	00.9&	34.180	N	116.410	W	2				3	SOUTHERN CALIFORNIA. <PAS-P>. ML 3.1 (PAS).
	02	20	00	57.8?	4.98	S	149.79	E	394	*	4.1	0.3	10	BISMARCK SEA
	02	20	04	02.2*	16.531	S	173.293	W	33	N	4.4	0.8	17	TONGA ISLANDS
	02	21	44	13.7	42.016	N	19.227	E	10	G		0.6	6	YUGOSLAVIA. ML 2.2 (TTG).
	02	22	02	36.0*	40.060	N	77.344	E	33	N	4.9	1.3	12	KIRGHIZ-XINJIANG BORDER REGION
	02	23	10	48.6	37.031	N	112.945	W	10	G		0.8	44	UTAH. ML 3.5 (NEIS). Felt (V) at Springdale, (III) at Rockville and (II) at Virgin. Also felt (III) at Fredonia, Arizona.
	02	23	18	05.7*	43.703	N	18.653	E	5	G		0.4	6	YUGOSLAVIA. ML 2.2 (TTG).
	02	23	58	40.2&	57.198	N	142.774	W	10	G			19	GULF OF ALASKA. <AGS-P>.
	03	02	02	21.2&	36.090	N	117.860	W	4				17	CALIFORNIA-NEVADA BORDER REGION. <PAS-P>. ML 3.2 (PAS).
	03	02	12	53.5%	59.848	N	6.579	E	10	G		0.7	5	SOUTHERN NORWAY. MD 2.1 (BER).
	03	03	42	40.4	37.848	N	4.560	W	10	G		1.4	18	SPAIN. MG 4.0 (MDD). Felt (IV) at Santa Cruz.
	03	04	58	19.9?	14.36	N	59.37	W	33	N		0.7	8	WINDWARD ISLANDS. ML 3.0 (FDF).
	03	04	59	38.1*	40.040	N	78.621	E	33	N	4.3	1.1	8	SOUTHERN XINJIANG, CHINA
	03	06	17	02.6*	0.218	N	125.549	E	86	?	4.8	1.4	23	MOLUCCA PASSAGE
	03	06	28	30.8	62.618	N	150.668	W	114	?		0.4	9	CENTRAL ALASKA
	03	08	05	13.0	48.123	N	7.537	E	10	G		0.2	9	FRANCE. ML 2.7 (LDG).
	03	08	06	26.0?	4.04	N	76.64	W	33	N		0.2	4	COLOMBIA. MD 2.2 (UVC).
	03	10	28	34.7	24.794	S	70.087	W	55	D	4.9	1.1	30	NEAR COAST OF NORTHERN CHILE
	03	10	40	37.9	44.593	N	6.830	E	6			0.5	31	FRANCE. ML 3.0 (LDG).
	03	10	53	00.4*	14.332	S	25.312	E	10	G	4.5	1.0	10	ZAMBIA
	03	10	53	26.6*	38.353	N	21.644	E	33	N	3.7	0.5	7	GREECE. ML 3.1 (ATH).
	03	11	18	01.8	36.626	N	71.188	E	230	*	4.5	1.2	29	AFGHANISTAN-USSR BORDER REGION
	03	14	04	45.9*	7.452	S	129.125	E	150	?	4.0	1.1	8	BANDA SEA
	03	14	13	37.7%	2.917	N	76.833	W	10	G		0.4	5	COLOMBIA. MD 2.7 (UVC).
	03	14	33	10.3?	3.37	N	76.44	W	33	N		0.3	4	COLOMBIA. MD 2.6 (UVC).
	03	14	36	18.9*	36.383	N	71.197	E	239	?	3.8	0.6	13	AFGHANISTAN-USSR BORDER REGION
	03	15	29	19.7%	44.615	N	6.913	E	10	G		0.5	7	FRANCE. ML 2.6 (LDG).
	03	15	37	57.4	6.352	S	145.692	E	126		4.5	0.9	31	PAPUA NEW GUINEA
	03	15	47	15.7&	33.030	N	117.860	W	6				9	SOUTHERN CALIFORNIA. <PAS-P>. ML 3.1 (PAS).
	03	15	53	31.7	39.050	N	29.337	E	10	G		1.1	12	TURKEY
	03	18	07	07.5*	13.075	S	70.121	W	33	N		1.0	10	PERU
	03	18	10	49.9&	63.024	N	150.879	W	146				18	CENTRAL ALASKA. <AGS-P>.
	03	18	25	41.7	44.615	N	6.808	E	10	G		0.6	9	FRANCE. ML 2.5 (LDG).
	03	19	12	33.7	36.616	N	141.529	E	33	N	3.9	0.9	16	NEAR EAST COAST OF HONSHU, JAPAN. Felt (II JMA) at Yokohama and Mito; (I JMA) at Utsunomiya, Fukushima and Nikko.
	03	19	36	12.4	44.649	N	6.956	E	10	G		0.4	8	FRANCE. ML 2.4 (LDG).
	03	20	09	21.4	38.431	N	91.340	E	10	G	4.4	1.0	21	QINGHAI PROVINCE, CHINA. ML 4.1 (BJI).
	03	20	46	42.8	34.711	N	27.091	E	17	*	4.4	1.5	86	EASTERN MEDITERRANEAN SEA. ML 4.2 (ATH).
a	03	21	32	25.3	38.111	N	106.336	E	14	D	5.5	1.0	185	NORTHERN CHINA. ML 5.7 (BJI). Approximately 60 people injured, more than 10,000 houses collapsed or damaged and 16 farm animals killed in the Lingwu area. Sandblows also occurred in the area.
	03	22	52	18.4*	23.789	S	69.463	E	10	G	4.6	0.7	10	MID-INDIAN RISE
	03	23	10	28.9	42.758	N	19.263	E	10	G		0.2	6	YUGOSLAVIA. ML 2.4 (TTG).
	03	23	32	25.0?	34.69	N	26.84	E	33	N		1.4	6	CRETE
	04	01	27	43.3?	39.36	N	27.90	E	10	G		1.3	4	TURKEY
	04	03	52	18.4*	5.864	S	147.510	E	103	*	4.5	1.3	13	EAST PAPUA NEW GUINEA REGION
	04	04	31	00.4*	35.075	S	179.775	E	144	*	5.1	1.0	31	OFF E. COAST OF N. ISLAND, N.Z.
	04	04	38	35.8*	11.010	S	161.351	E	33	N	4.4	0.6	7	SOLOMON ISLANDS
	04	05	52	09.2	40.077	N	15.981	E	10	G		1.5	11	SOUTHERN ITALY
	04	06	16	55.1*	5.028	S	153.077	E	33	N	3.9	0.4	6	NEW IRELAND REGION
	04	06	20	12.3*	16.866	N	98.214	W	33	N	4.6	1.1	22	NEAR COAST OF GUERRERO, MEXICO Felt (V) in the Ooxaca area. Also felt at Mexico City.
	04	06	33	33.7&	58.711	N	142.670	W	10	G	4.1		51	GULF OF ALASKA. <AGS-P> ML 4.5 (PMR).
	04	07	41	43.3&	62.804	N	151.347	W	150				20	CENTRAL ALASKA. <AGS-P>
	04	08	39	01.7*	36.488	N	71.239	E	204	?	4.2	1.1	13	AFGHANISTAN-USSR BORDER REGION
	04	08	57	49.5	47.872	N	2.787	E	10	G		1.0	14	FRANCE. ML 3.2 (LDG).
	04	09	28	52.3	39.392	N	27.900	E	10	G		1.0	21	TURKEY
	04	09	33	14.0	47.631	N	2.768	E	10	G		1.3	12	FRANCE. ML 2.7 (LDG).
	04	09	55	19.6%	3.270	N	76.414	W	33	N		0.4	5	COLOMBIA. MD 3.3 (UVC).
	04	10	32	54.1?	4.33	S	138.32	E	33	N	4.6	1.5	8	WEST IRIAN
a	04	10	37	03.4	46.512	N	149.879	E	205	D	5.2	0.9	201	KURIL ISLANDS
	04	11	35	14.0%	37.784	N	4.600	W	10	G		0.6	5	SPAIN. MG 3.0 (MDD).
	04	11	42	21.8?	51.05	N	20.16	E	10	G		0.8	5	POLAND. ML 2.9 (KRA).
	04	12	10	38.8%	37.761	N	4.582	W	10	G		0.8	7	SPAIN. MG 3.2 (MDD).
	04	12	52	48.0%	39.371	N	27.951	E	10	G		0.9	6	TURKEY
	04	13	26	05.8?	22.98	N	120.00	E	33	N		0.4	5	TAIWAN
	04	14	09	30.9	37.730	S	175.934	E	303		4.5	1.0	27	NORTH ISLAND, NEW ZEALAND. Felt in the Wellington area.
	04	15	19	00.2%	41.761	N	13.544	E	10	G		0.5	7	SOUTHERN ITALY
	04	17	20	02.5	7.448	S	128.222	E	142	D	5.1	1.2	74	BANDA SEA
	04	18	51	54.0	39.662	N	20.262	E	5	G	4.3	1.5	63	GREECE-ALBANIA BORDER REGION. ML 4.2 (ATH), 4.1 (TTG).
	04	20	27	28.8*	42.895	N	17.730	E	5	G		0.8	10	ADRIATIC SEA. MD 2.9 (TTG).
	04	20	51	26.3%	38.041	N	106.347	E	10	G		0.5	5	NORTHERN CHINA. ML 3.7 (BJI).
	04	21	38	08.9?	25.55	N	95.65	E	84	?	3.4	0.2	6	BURMA-INDIA BORDER REGION
	04	22	45	39.6*	6.075	S	150.416	E	33	N	4.6	0.9	14	NEW BRITAIN REGION
	05	01	09	02.7*	35.427	N	140.516	E	47	*	4.3	1.5	16	NEAR EAST COAST OF HONSHU, JAPAN. Felt (II JMA) at Chibo and Kotsuura; (I JMA) at Ajiro, Tokyo and Yokohama.
	05	01	24	25.6&	58.603	N	142.844	W	10	G			27	GULF OF ALASKA. <AGS-P>.
	05	01	33	38.8%	3.740	N	76.219	W	33	N		0.7	5	COLOMBIA
	05	01	47	07.8	46.190	N	14.885	E	10	G		0.7	10	YUGOSLAVIA. ML 2.9 (KBA). Felt (IV) at Vransko.
	05	03	11	36.0?	5.60	S	147.12	E	89	?	3.6	1.3	8	EAST PAPUA NEW GUINEA REGION
	05	04	44	42.1?	56.31	N	157.70	W	33	N	4.1	1.6	10	ALASKA PENINSULA
	05	06	23	14.7	38.056	N	74.034	E	165	*	4.9	1.1	30	TAJIK-XINJIANG BORDER REGION
	05	06	41	16.9	26.807	S	26.639	E	5	G	5.2	1.1	21	REPUBLIC OF SOUTH AFRICA. At least 8 people killed at the Vaal Reefs gold mine.
	05	07	07	21.3	15.815	N	61.292	W	113		4.7	0.9	30	LEEWARD ISLANDS. Felt (III) on Guadeloupe and (II) on

														Martinique.
	05	07	30	56.2&	33.000	N	115.810	W	1				6	SOUTHERN CALIFORNIA. <PAS-P>. ML 3.1 (PAS).
	05	08	09	46.5	42.744	N	18.097	E	5	G		0.9	9	YUGOSLAVIA. ML 2.5 (TTG).
	05	08	48	06.6	2.587	N	96.127	E	57		5.1	1.1	29	NORTHERN SUMATERA
	05	08	50	18.5*	2.851	N	96.438	E	33	N	4.9	1.2	11	NORTHERN SUMATERA
	05	08	54	10.2*	16.050	S	73.541	W	92	*	5.0	0.7	16	NEAR COAST OF PERU
	05	09	03	13.2&	33.070	N	117.860	W	6	G			17	SOUTHERN CALIFORNIA. <PAS-P>. ML 3.7 (PAS). Felt at Costa Mesa, Dana Point, Irvin, Oceanside, Santa Ana and San Diego.
	05	10	35	11.7?	7.27	N	127.02	E	33	N		1.5	6	PHILIPPINE ISLANDS REGION
	05	10	53	00.8&	60.005	N	151.009	W	57				46	KENAI PENINSULA, ALASKA. <AGS-P>.
	05	12	11	05.2&	61.270	N	151.527	W	75				28	SOUTHERN ALASKA. <AGS-P>.
	05	12	26	12.8?	6.87	S	149.57	E	92	?	4.5	1.2	5	NEW BRITAIN REGION
	05	12	26	28.5	43.800	N	8.623	E	10	G		1.4	10	CORSICA. ML 2.7 (LDG).
	05	12	46	33.3&	61.665	N	149.460	W	38				34	SOUTHERN ALASKA. <AGS-P>. ML 2.6 (PMR).
	05	14	39	17.9&	38.742	N	87.959	W	5				12	SOUTHERN INDIANA. <SLM-P>. mbLg 3.3 (SLM), 3.2 (NEIS). Felt (IV) at Calhoun, Bridgeport, Lawrenceville, Olney and West Liberty; (III) at Birds, Dundas and Noble, Illinois. Also felt at Chauncey, Claremont and Sumner, Illinois.
	05	14	43	31.2?	60.67	N	5.64	E	0	G		1.8	5	SOUTHERN NORWAY. MD 2.1 (BER). Probable explosion.
	05	15	25	15.3?	3.87	N	77.26	W	33	N		0.2	5	NEAR WEST COAST OF COLOMBIA. MD 3.2 (UVC).
	05	15	41	05.1	7.168	S	147.704	E	63	*	4.9	1.4	18	EAST PAPUA NEW GUINEA REGION
	05	16	04	44.9*	4.176	S	143.604	E	143	*	4.5	1.2	10	PAPUA NEW GUINEA
	05	16	33	01.2*	85.262	N	92.316	E	10	G	4.3	1.1	14	NORTH OF SEVERNAYA ZEMLYA
	05	18	04	51.3*	36.546	N	70.707	E	33	N	4.2	0.8	7	HINDU KUSH REGION
	05	18	33	35.8*	35.795	N	29.297	E	33	N		1.0	15	EASTERN MEDITERRANEAN SEA
	05	19	50	37.5?	44.54	N	7.52	E	10	G		0.5	5	NORTHERN ITALY. ML 2.1 (LDG).
	05	22	47	07.2	2.047	S	127.457	E	33	N	4.8 3.7	0.8	22	CERAM SEA
	06	00	58	31.4*	37.960	N	106.662	E	10	G		1.1	5	NORTHERN CHINA. ML 3.9 (BJI).
	06	01	04	06.1	39.373	N	27.978	E	10	G		1.4	15	TURKEY
	06	01	35	04.9*	12.209	N	87.723	W	43	*	5.1 4.3	1.1	34	NEAR COAST OF NICARAGUA
	06	02	21	06.0	43.106	N	13.221	E	20	G		1.1	34	CENTRAL ITALY. ML 3.5 (KBA). MD 3.3 (TRI).
	06	03	42	04.6	31.059	S	117.864	E	10	G	4.1	1.4	14	WESTERN AUSTRALIA
	06	03	55	09.9%	31.140	S	117.633	E	10	G		0.7	6	WESTERN AUSTRALIA
	06	05	47	19.8*	34.254	N	108.279	E	10	G	4.7	1.3	8	EASTERN CHINA. ML 4.3 (BJI).
	06	07	37	56.9&	58.955	N	150.944	W	42		3.9		39	GULF OF ALASKA. <AGS-P>. ML 3.7 (PMR).
	06	09	13	44.0*	4.683	N	76.369	W	128			1.0	13	COLOMBIA
	06	09	38	55.1&	60.100	N	152.868	W	89				28	SOUTHERN ALASKA. <AGS-P>.
	06	12	12	51.6&	58.123	N	142.967	W	10	G			28	GULF OF ALASKA. <AGS-P>.
	06	12	26	30.7	40.391	N	28.864	E	10	G		1.0	9	TURKEY
	06	13	29	14.0%	42.578	N	13.217	E	10	G		0.9	5	CENTRAL ITALY
	06	14	06	01.4*	7.378	S	154.411	E	19		4.9	0.9	14	SOLOMON ISLANDS
	06	14	20	20.7*	26.973	S	67.352	E	10	G	4.9	1.1	26	SOUTH INDIAN OCEAN
	06	14	49	20.8	6.191	N	126.209	E	86		5.2	1.2	91	MINDANAO, PHILIPPINE ISLANDS
a	06	15	31	10.4	39.663	N	75.477	E	12	D	5.1 5.0	1.2	97	SOUTHERN XINJIANG, CHINA. Felt (III) at Andizhan; (II) at Fergana and Namangan, USSR.
	06	18	08	59.8*	23.987	N	122.791	E	10	G	4.6	1.2	8	TAIWAN REGION
	06	18	25	22.7*	23.832	N	122.604	E	10	G	3.7	0.5	7	TAIWAN REGION
	06	18	34	50.8*	47.431	N	155.100	E	33	N	4.3	1.1	18	KURIL ISLANDS REGION
	06	18	55	33.4*	21.844	N	121.232	E	75	*	3.9	1.0	9	TAIWAN REGION
	06	22	49	48.3&	36.777	N	120.867	W	6		4.1		36	CENTRAL CALIFORNIA. <BRK>. ML 4.2 (BRK). Mo=4.4*10**15 Nm (BRK). Felt (III) at Dos Palos and Los Banos.
	06	23	06	46.4*	44.179	N	10.861	E	10	G		0.6	6	NORTHERN ITALY
	06	23	35	48.3	42.884	N	17.756	E	5	G		0.9	27	ADRIATIC SEA. ML 3.3 (KBA). MD 3.2 (TTG).
	07	00	29	47.6*	6.086	N	126.229	E	117	*	4.4	1.4	18	MINDANAO, PHILIPPINE ISLANDS
	07	00	31	49.3*	58.945	S	23.395	W	33	N	4.7	0.7	16	SOUTH SANDWICH ISLANDS REGION
	07	00	55	10.7	0.201	N	122.355	E	188		4.9	1.2	46	MINAHASSA PENINSULA
	07	01	05	11.5&	36.770	N	120.842	W	6				13	CENTRAL CALIFORNIA. <BRK>. ML 2.6 (BRK).
	07	01	16	03.7*	7.234	N	79.335	W	10	G		1.2	8	SOUTH OF PANAMA. MD 4.1 (UPA).
	07	04	03	00.5?	7.45	S	130.55	E	173	?		1.7	5	TANIMBAR ISLANDS REGION
	07	05	53	20.3*	35.381	N	140.496	E	49	*	4.4	0.7	7	NEAR EAST COAST OF HONSHU, JAPAN. Felt (II JMA) at Kotsuura; (I JMA) at Chiba and Yokohama.
	07	06	04	48.5*	8.869	N	126.628	E	33	N	4.6	1.3	15	MINDANAO, PHILIPPINE ISLANDS
	07	06	56	52.5	35.224	N	140.523	E	36	*	4.7	1.2	38	NEAR EAST COAST OF HONSHU, JAPAN. Felt (II JMA) at Kutsuura and Chiba; (I JMA) at Mito, Kumagaya, Tokyo, Toteyama and Yokohama.
	07	07	06	55.1*	35.302	N	140.498	E	33	N	4.2	1.2	6	NEAR EAST COAST OF HONSHU, JAPAN. Felt (III JMA) at Kotsuura and (I JMA) at Chiba.
	07	07	34	05.3*	55.644	S	26.300	W	33	N	4.5	1.0	21	SOUTH SANDWICH ISLANDS REGION
	07	07	36	21.5&	61.545	N	141.397	W	2				33	SOUTHERN ALASKA. <AGS-P>. ML 3.3 (PMR).
	07	08	19	35.6&	60.250	N	152.187	W	72				25	SOUTHERN ALASKA. <AGS-P>.
o	07	09	24	19.3	59.036	S	23.607	W	31	D	5.3 5.2	1.1	73	SOUTH SANDWICH ISLANDS REGION
	07	10	21	42.3	45.635	N	26.652	E	159		4.4	1.3	30	ROMANIA
	07	10	59	38.7	38.346	N	45.476	E	33	N	4.7	1.4	24	N.W. IRAN-USSR BORDER REGION. Felt in the Sharofkhaneh area, Iran.
	07	11	07	11.2&	58.040	N	142.583	W	10	G	3.9		47	GULF OF ALASKA. <AGS-P>. ML 4.0 (PMR).
	07	11	38	35.2	25.771	N	125.079	E	148		4.7	1.0	40	SOUTHWESTERN RYUKYU ISLANDS
	07	13	48	35.1	27.920	S	67.183	W	147		4.4	0.9	46	CATAMARCA PROVINCE, ARGENTINA
	07	15	19	49.2	32.440	N	130.543	E	10	G		0.5	8	KYUSHU, JAPAN. Felt (I JMA) at Unzendake and Kumamoto.
	07	15	37	38.7*	41.001	N	16.268	E	10	G		0.4	5	SOUTHERN ITALY
	07	17	08	19.2?	51.17	N	19.92	E	10	G		1.2	6	POLAND. ML 2.7 (KRA).
	07	22	55	53.9	0.549	N	18.442	E	33	N	4.8	0.8	42	ZAIRE REPUBLIC
	07	23	46	49.0	38.200	N	1.086	W	13			0.7	8	SPAIN. MG 3.4 (MDD). Felt (IV) at Fortuna.
	08	01	47	41.2*	41.461	N	142.239	E	75	*	4.2	1.0	12	HOKKAIDO, JAPAN REGION. Felt (I JMA) at Hachinohe, Honshu.
	08	02	26	55.6%	44.615	N	7.258	E	10	G		0.8	8	NORTHERN ITALY. ML 2.5 (LDG).
	08	02	40	29.7	44.166	N	148.770	E	74		5.2	0.9	169	KURIL ISLANDS. Felt (II JMA) at Nemuro, Hokkaido.
	08	03	31	25.0&	60.094	N	152.624	W	85				24	SOUTHERN ALASKA. <AGS-P>.
	08	03	35	49.4*	37.794	N	15.731	E	5	G		0.9	5	SICILY
	08	03	36	58.3&	60.992	N	152.501	W	118				31	SOUTHERN ALASKA. <AGS-P>.
	08	04	10	42.3*	25.061	N	126.816	E	157	*	4.3	0.7	12	RYUKYU ISLANDS
	08	04	11	03.2&	34.120	N	116.920	W	5				10	SOUTHERN CALIFORNIA. <PAS-P>. ML 3.0 (PAS).

	08	04	56	21.1&	62.565	N	151.590	W	51				25	CENTRAL ALASKA. <AGS-P>.
	08	05	34	13.8*	44.596	N	9.689	E	10	G		1.0	12	NORTHERN ITALY. ML 2.5 (LDG).
	08	07	18	37.9&	47.055	N	122.148	W	0				47	WASHINGTON. <SEA>. CL 2.7 (SEA). Felt in the Enumclaw, Orting and South Prairie areas.
	08	07	41	56.3	4.171	S	152.598	E	138		4.8	0.9	52	NEW BRITAIN REGION
	08	09	07	02.6*	0.348	S	81.878	E	10	G	4.6	1.2	8	SOUTH INDIAN OCEAN
	08	10	32	18.8?	61.73	N	4.50	E	10	G		0.5	7	SOUTHERN NORWAY. MD 2.3 (BER).
	08	11	07	06.0?	7.14	S	131.99	E	33	N	4.8	1.4	7	TANIMBAR ISLANDS REGION
	08	12	24	02.1?	14.48	S	173.19	W	33	N	4.7	1.0	31	SAMOA ISLANDS REGION
	08	12	43	00.2	5.630	S	149.625	E	146		5.2	1.3	48	NEW BRITAIN REGION
	08	13	05	46.5	40.084	N	16.006	E	10	G	4.8 3.8	1.2	167	SOUTHERN ITALY. ML 4.5 (TTG), 4.0 (SKO). MD 4.2 (ROM). Felt (V) in the Castrovillari-Potenza area.
	08	13	58	19.2&	58.715	N	143.550	W	10	G	4.3		39	GULF OF ALASKA. <AGS-P>. ML 3.8 (PMR).
	08	14	49	36.5%	39.826	N	28.710	E	10	G		0.1	5	TURKEY
	08	15	09	08.7	40.021	N	15.940	E	10	G		1.0	13	SOUTHERN ITALY
	08	15	22	56.3	40.052	N	15.949	E	13			0.5	15	SOUTHERN ITALY
	08	15	52	00.0	38.213	N	106.322	E	10	G	4.6	1.2	22	NORTHERN CHINA. ML 4.4 (BJI).
	08	16	50	38.8	45.528	N	26.274	E	136		4.7	1.1	156	ROMANIA. Felt (V) in the Vrancea area and (IV) at Bucharest. Felt (III) at Kishinev, USSR.
	08	18	50	57.4&	58.199	N	142.778	W	10	G	3.9		32	GULF OF ALASKA. <AGS-P>.
	08	21	42	03.7?	50.93	N	6.63	E	5	G		1.8	5	GERMANY. Felt at Bergheim.
	08	22	25	44.7?	15.51	S	168.99	E	33	N	4.5 4.2	0.5	8	VANUATU ISLANDS
	08	22	50	29.2&	40.200	N	119.800	W	5				8	NEVADA. <BRK>. ML 3.0 (BRK).
	08	23	40	30.2&	58.547	N	141.536	W	10	G			23	OFF COAST OF SOUTHEASTERN ALASKA. <AGS-P>.
	08	23	47	09.9&	35.279	N	84.182	W	10				5	TENNESSEE. <TEIC>. MD 2.3 (TEIC).
	08	23	59	09.1&	60.164	N	153.329	W	132				21	SOUTHERN ALASKA. <AGS-P>.
	09	00	16	55.4&	35.274	N	84.188	W	9				13	TENNESSEE. <TEIC>. MD 2.9 (TEIC). Felt at Etowah, Tennessee and Unaka, North Carolina.
o	09	01	02	46.7	41.246	N	19.630	E	24	D	5.3 5.8	1.3	323	ALBANIA. ML 5.5 (TTG), 5.1 (ATH). Some people injured and 188 buildings damaged (VII) in the Tirana area. Felt throughout Albania. Felt (VI) in the Ulcinj-Bar area; (V) in the Petrovac-Kotar-Titograd area and in western Macedania; (IV) in northern Montenegro and southern Serbia, Yugoslavia.
	09	01	07	40.7&	35.275	N	84.201	W	12				16	TENNESSEE. <TEIC>. MD 3.3 (TEIC). Felt (IV) at Cokercreek, Copperhill, Mount Vernon and Tellico Plains, Tennessee. Also felt (IV) at Andrews, Brasstown, Hayesville, Marble and Unaka, North Carolina.
	09	02	16	21.6*	40.951	N	19.581	E	10	G		0.4	8	ALBANIA. ML 3.0 (TTG).
	09	02	50	26.9&	31.900	N	115.850	W	6	G			6	BAJA CALIFORNIA. <PAS-P>. ML 3.1 (PAS).
o	09	03	12	38.8	47.012	N	154.149	E	33	N	5.2 4.9	0.9	122	KURIL ISLANDS
o	09	03	55	05.3	39.092	N	71.502	E	33	N	5.4 4.9	0.8	163	TAJIK SSR. Felt (V) at Dzhirgatal; (IV) at Fergana; (III) at Andizhan; (II) at Komarou, Khorag and Dushonbe.
	09	05	23	52.7%	47.514	N	0.428	W	10	G		0.2	5	FRANCE. ML 2.4 (LDG).
	09	05	25	19.2	44.478	N	114.181	W	5	G		0.8	27	WESTERN IDAHO. ML 3.5 (NEIS), 4.1 (BUT). Felt (IV) at Challis and Ellis.
	09	06	42	41.0*	38.247	N	22.632	E	10	G		1.3	10	GREECE. ML 3.2 (ATH).
	09	07	10	50.6	41.167	N	19.662	E	10	G	4.2	1.4	47	ALBANIA. ML 3.7 (TTG). Felt in the Tirana area.
	09	08	49	04.7?	11.70	S	73.50	W	33	N		2.0	5	PERU. Felt at Cuzco.
	09	10	58	23.5%	40.723	N	29.197	E	10	G		0.9	7	TURKEY
	09	12	55	12.0?	37.49	N	141.47	E	33	N		1.1	4	NEAR EAST COAST OF HONSHU, JAPAN. Felt (I JMA) at Shirakawa. Also felt at Onahama.
	09	15	03	47.8?	5.76	S	147.27	E	189	?	4.2	1.0	6	EAST PAPUA NEW GUINEA REGION
	09	17	46	29.4*	10.144	S	161.756	E	81	*	4.3	1.0	15	SOLOMON ISLANDS
	09	18	30	15.3*	35.789	N	30.879	E	33	N		1.2	6	EASTERN MEDITERRANEAN SEA
	09	20	12	32.5&	58.632	N	142.775	W	10	G			33	GULF OF ALASKA. <AGS-P>.
	09	21	25	26.3	22.373	S	177.018	W	181	*	5.0	0.7	42	SOUTH OF FIJI ISLANDS
	09	22	02	05.1	35.826	N	21.739	E	30		4.8 4.8	1.2	219	MEDITERRANEAN SEA ML 4.8 (ATH).
	09	22	21	02.5*	35.651	N	21.764	E	33	N	4.0	0.5	11	MEDITERRANEAN SEA
	09	22	23	08.1*	65.865	N	155.127	W	33	N		1.0	10	ALASKA. ML 3.6 (PMR).
	09	22	38	48.8	3.503	S	145.210	E	10	G	4.3	1.1	12	NEAR N COAST OF PAPUA NEW GUINEA
	09	23	07	35.1*	23.317	S	179.962	W	486	*	4.6	1.0	34	SOUTH OF FIJI ISLANDS
	09	23	54	21.1	27.329	S	73.370	E	10	G	4.6	0.8	16	MID-INDIAN RISE
	10	00	18	01.8	43.739	N	20.500	E	10	G		1.2	24	YUGOSLAVIA. ML 3.0 (TTG). Minor damage (V) in the Trstenik-Vrnjacka Banja-Aleksandravac area.
	10	00	53	04.2	38.147	N	106.319	E	10	G	4.2	1.2	13	NORTHERN CHINA. ML 4.3 (BJI).
	10	01	18	01.5?	49.42	S	124.67	E	10	G	4.1 3.9	1.5	9	SOUTH OF AUSTRALIA
	10	02	10	12.4	11.818	N	125.725	E	20	D	4.7	1.0	39	SAMAR, PHILIPPINE ISLANDS
	10	02	34	38.6	39.130	N	71.457	E	33	N	4.7	1.3	45	TAJIK SSR. Felt (IV) at Dzhirgatal.
	10	02	51	00.8	44.850	N	114.419	W	5	G		0.9	28	WESTERN IDAHO. ML 3.8 (NEIS), 4.2 (BUT). Felt at Challis.
	10	03	22	43.6	44.829	N	114.401	W	5	G		0.8	10	WESTERN IDAHO. ML 3.3 (BUT).
o	10	03	25	50.4	19.763	N	109.234	W	10	G	5.2 5.2	1.0	77	REVILLA GIGEDO ISLANDS REGION. Ms 5.5 (BRK).
	10	03	58	03.8%	14.938	N	60.646	W	33	N		1.2	9	WINDWARD ISLANDS. ML 3.4 (FDF). Felt (III) on Martinique.
	10	04	46	12.5*	44.723	N	6.352	E	10	G		0.3	6	FRANCE. ML 2.5 (LDG).
	10	04	48	25.8	6.235	S	154.765	E	33	N	4.3	0.9	13	SOLOMON ISLANDS
	10	05	14	32.4	54.640	N	159.965	W	33	N	4.1	1.1	22	SOUTH OF ALASKA. ML 3.7 (PMR).
	10	05	37	43.0*	30.726	S	117.835	E	10	G		0.2	6	WESTERN AUSTRALIA
	10	06	18	33.8	29.714	N	90.390	E	33	N	4.4	0.9	18	TIBET
	10	06	19	55.0*	62.863	S	164.360	W	10	G	5.0	0.9	10	SOUTH PACIFIC CORDILLERA
	10	06	31	42.2?	29.87	N	90.48	E	10	G	4.8	1.4	8	TIBET
	10	07	24	35.8	38.171	N	106.358	E	10	G	5.1 4.9	1.2	85	NORTHERN CHINA
	10	07	43	14.0	27.257	N	100.909	E	10	G	5.2 4.6	1.2	86	YUNNAN PROVINCE, CHINA
	10	09	16	01.2&	58.732	N	153.852	W	76				28	KODIAK ISLAND REGION. <AGS-P>.
	10	09	26	17.7	34.383	N	23.317	E	33	N	4.4	1.3	42	CRETE. ML 3.8 (ATH).
	10	10	59	56.1*	36.573	N	28.589	E	131	?		1.0	9	DODECANESE ISLANDS
	10	11	04	34.4%	43.014	N	18.678	E	10	G		0.9	6	YUGOSLAVIA. ML 2.6 (TTG).
	10	12	09	25.7*	44.795	N	114.537	W	5	G		0.5	8	WESTERN IDAHO. ML 3.1 (BUT).
	10	13	33	23.9	53.195	N	162.805	W	33	N	4.7	1.0	33	SOUTH OF ALASKA. ML 4.8 (PMR).
	10	13	35	53.1*	36.572	N	28.702	E	152	?		1.5	7	DODECANESE ISLANDS

	10	13	43	46.0&	58.720	N	142.805	W	10	G			34	GULF OF ALASKA. <AGS-P>. ML 3.4 (PMR).
	10	13	49	52.5?	20.46	S	177.98	W	521	?	4.8	1.0	21	FIJI ISLANDS REGION
	10	15	55	24.7%	46.804	N	0.189	W	10	G		1.4	9	FRANCE. ML 2.8 (LDG).
	10	16	34	42.8*	0.496	S	97.925	E	33	N	3.6	1.2	17	SOUTHWEST OF SUMATERA
	10	17	17	26.8*	5.510	S	102.039	E	33	N	4.8 3.9	1.5	16	SOUTHERN SUMATERA
	10	17	26	11.4&	37.523	N	121.677	W	8				11	CENTRAL CALIFORNIA. <BRK>. ML 2.7 (BRK).
	10	17	32	07.0	63.313	N	151.272	W	33	N		0.8	9	CENTRAL ALASKA. ML 3.6 (PMR).
	10	18	11	53.4&	60.405	N	151.659	W	65				33	KENAI PENINSULA, ALASKA. <AGS-P>.
	10	18	30	16.8?	3.74	N	76.99	W	33	N		0.8	5	COLOMBIA. MD 3.9 (UVC).
	10	18	43	59.2	44.771	N	114.386	W	5	G		0.3	11	WESTERN IDAHO. ML 3.2 (BUT).
	10	22	11	17.0?	31.27	N	141.51	E	33	N	4.4	1.4	6	SOUTH OF HONSHU, JAPAN
	10	22	12	14.9*	36.658	N	35.400	E	10	G		1.5	8	TURKEY. ML 3.4 (CSS).
	10	22	17	46.0?	18.30	S	168.05	E	33	N	4.8	1.4	10	VANUATU ISLANDS
	10	23	22	19.5	44.840	N	114.377	W	5	G	4.8	1.2	40	WESTERN IDAHO. ML 4.4 (NEIS), 4.8 (BUT). Felt (III) at Carmen, Challis, Clayton, Ellis, Salmon and Shaup.
	10	23	48	38.1	44.797	N	114.359	W	5	G		0.6	10	WESTERN IDAHO. ML 3.4 (BUT).
	10	23	59	17.8*	59.535	S	26.048	W	51	D	4.9	1.1	27	SOUTH SANDWICH ISLANDS REGION
	11	01	19	46.6*	6.775	N	73.862	W	33	N		1.1	8	NORTHERN COLOMBIA
	11	02	37	18.7*	9.407	S	114.359	E	102	*	4.0	1.0	10	SOUTH OF BALI ISLAND
	11	02	46	38.8	47.464	N	13.951	E	10	G		1.3	18	AUSTRIA. ML 3.6 (GRF), 3.5 (VKA). MD 3.4 (KBA). Felt (V) at Oeblarn.
	11	02	50	35.5?	46.86	N	153.04	E	33	N	4.9	0.9	11	KURIL ISLANDS
	11	03	16	20.7*	47.410	N	13.880	E	10	G		1.5	8	AUSTRIA. ML 3.4 (VKA), 2.6 (KBA). Felt at Oeblarn.
	11	03	27	54.7	1.043	S	127.253	E	36	*	5.1 4.3	1.1	55	HALMAHERA
	11	04	06	59.2	36.612	N	28.202	E	10	G		1.1	23	DODECANESE ISLANDS
	11	04	24	01.8*	34.841	N	23.470	E	33	N	4.6	1.5	15	CRETE
	11	04	31	19.1	43.736	N	8.440	E	10	G		0.9	23	CORSICA. ML 3.2 (LDG).
	11	06	15	23.1&	61.489	N	149.918	W	48				32	SOUTHERN ALASKA. <AGS-P>.
	11	08	22	54.5?	0.78	S	81.49	W	33	N		0.7	6	OFF COAST OF ECUADOR
	11	08	33	42.9&	60.730	N	152.409	W	97				26	SOUTHERN ALASKA. <AGS-P>.
	11	13	15	38.0?	13.01	S	124.12	E	33	N	4.8	1.2	8	NORTHWEST OF AUSTRALIA
	11	13	33	59.3*	18.002	S	167.510	E	22	*	4.5	1.2	18	VANUATU ISLANDS
	11	14	49	41.3*	32.093	N	48.324	E	43	*	4.3	0.6	7	WESTERN IRAN
	11	14	52	25.4%	60.708	N	5.602	E	0	G		0.5	6	SOUTHERN NORWAY. MD 2.3 (BER). Probable explosion.
	11	15	42	25.2%	34.916	N	139.266	E	10	G		0.3	7	NEAR S. COAST OF HONSHU, JAPAN. Felt (III JMA) on Oshima, (II JMA) at Tateyama and (I JMA) at Ajira.
	11	19	01	39.9	3.816	S	130.102	E	108	*	5.1	1.4	39	CERAM
a	11	21	07	29.7	54.779	N	161.656	E	43	D	5.8 4.9	0.9	313	NEAR EAST COAST OF KAMCHATKA
a	11	22	27	09.3	6.165	S	154.414	E	21	*	5.3 5.6	1.0	123	SOLOMON ISLANDS. Ms 5.9 (BRK). Felt (III) at Panguna and Arawa, Bougainville.
	11	23	15	01.6	3.770	S	131.469	E	33	N	5.3 4.7	1.1	66	WEST IRIAN REGION
	12	00	02	39.2&	62.923	N	150.223	W	158				7	CENTRAL ALASKA. <AGS-P>.
	12	00	42	40.0&	72.930	N	70.160	W	18		3.9		18	BAFFIN BAY. <OTT>. ML 4.9 (OTT).
	12	00	44	49.6*	6.495	S	154.503	E	33	N	4.7	1.5	12	SOLOMON ISLANDS
	12	00	46	20.4?	3.49	N	74.82	W	33	N		0.1	5	COLOMBIA
	12	03	10	29.4	36.577	N	71.715	E	58	*	4.7	1.3	29	AFGHANISTAN-USSR BORDER REGION
	12	03	28	59.7*	50.141	N	19.139	E	10	G		0.7	5	POLAND. ML 2.9 (VKA).
	12	05	58	49.7*	3.822	S	135.516	E	33	N	5.0	1.3	15	WEST IRIAN REGION
	12	06	31	26.3*	4.211	S	135.287	E	33	N	4.5	1.4	12	WEST IRIAN REGION
f	12	07	29	27.9	28.827	S	177.423	W	15	D	6.1 6.4	1.1	373	KERMADEC ISLANDS REGION. Ms 6.7 (BRK). Felt on Raoul.
	12	09	17	19.6%	37.374	N	106.528	E	33	N		1.3	5	NORTHERN CHINA. ML 3.2 (BJI).
	12	09	39	52.3*	0.263	S	123.109	E	120	*	3.7	1.6	9	MINAHASSA PENINSULA
	12	10	08	48.4*	3.847	S	135.066	E	33	N	4.3	1.3	13	WEST IRIAN REGION
	12	10	58	28.9*	20.101	S	177.642	W	414	*	4.8	1.3	25	FIJI ISLANDS REGION
	12	11	15	51.5&	60.743	N	149.016	W	32				30	KENAI PENINSULA, ALASKA. <AGS-P>.
	12	11	40	17.9?	8.78	S	32.60	E	10	G	4.7	1.4	13	TANZANIA
	12	12	51	25.7	27.817	N	139.818	E	494		4.6	0.9	64	BONIN ISLANDS REGION
	12	13	15	07.5?	11.56	N	85.82	W	156	?		0.3	11	NICARAGUA. MD 4.6 (HDC).
	12	15	07	11.5?	44.80	N	114.56	W	5	G		0.6	7	WESTERN IDAHO. ML 3.1 (BUT).
	12	15	11	08.8&	60.062	N	152.734	W	97				29	SOUTHERN ALASKA. <AGS-P>.
	12	21	01	33.6*	7.389	N	124.747	E	381	?	4.5	0.8	16	MINDANAO, PHILIPPINE ISLANDS
	12	22	53	16.2*	14.017	S	166.995	E	33	N	4.5	1.4	38	VANUATU ISLANDS
	12	23	01	01.2	40.332	N	15.482	E	28		4.0	1.1	98	SOUTHERN ITALY. ML 4.3 (LDG), 3.8 (TTG). MD 3.8 (ROM). Felt in the Salerno area.
a	13	01	00	29.9	51.383	N	174.643	W	33	N	5.0 5.1	1.0	116	ANDREANOF ISLANDS, ALEUTIAN IS.
a	13	01	01	50.2	51.309	N	174.654	W	33	N	5.6 5.2	1.1	144	ANDREANOF ISLANDS, ALEUTIAN IS.
	13	01	07	10.3	51.319	N	174.709	W	33	N	5.2 5.2	1.0	103	ANDREANOF ISLANDS, ALEUTIAN IS.
	13	01	09	35.2	51.339	N	174.671	W	33	N	5.1	0.9	79	ANDREANOF ISLANDS, ALEUTIAN IS.
a	13	01	14	03.7	6.256	S	154.538	E	42		4.7 5.2	1.2	39	SOLOMON ISLANDS. Felt (II) at Panguna, Bougainville.
	13	01	17	07.2*	52.039	N	174.657	W	33	N	4.7	1.0	11	ANDREANOF ISLANDS, ALEUTIAN IS.
	13	01	42	01.7	41.732	N	20.214	E	8			1.1	11	ALBANIA. ML 2.8 (SKO), 2.8 (TTG).
	13	02	01	38.0?	4.87	S	127.79	E	33	N	4.8	1.4	6	BANDA SEA
	13	02	34	03.7*	3.978	S	142.579	E	33	N	4.5	1.5	9	NEAR N COAST OF PAPUA NEW GUINEA
	13	03	53	19.6*	6.632	S	130.529	E	125	*	4.7	0.8	12	BANDA SEA
a	13	03	58	02.8	51.509	N	174.703	W	33	N	4.9 4.8	0.9	96	ANDREANOF ISLANDS, ALEUTIAN IS. ML 5.2 (PMR).
	13	05	56	57.5	37.276	N	54.415	E	33	N	4.8	1.0	25	IRAN-USSR BORDER REGION. Felt at Gargan, Iran.
	13	06	55	49.8	51.407	N	174.685	W	33	N	5.1 4.7	1.0	111	ANDREANOF ISLANDS, ALEUTIAN IS. ML 5.3 (PMR).
	13	06	58	22.0*	42.541	N	142.925	E	121	*	4.4	1.1	14	HOKKAIDO, JAPAN REGION. Felt (I JMA) at Hirao and Obihira.
	13	07	40	36.0?	37.60	N	30.05	E	10	G		1.7	5	TURKEY
	13	07	58	45.4	38.340	N	30.834	E	14		4.5	1.2	52	TURKEY
	13	08	03	52.5&	59.250	N	144.299	W	10	G			27	GULF OF ALASKA. <AGS-P>.
a	13	08	07	32.9*	32.508	S	179.728	W	33	N	5.6 5.0	1.2	22	SOUTH OF KERMADEC ISLANDS
	13	08	36	06.8*	6.409	S	146.647	E	52	*	3.9 3.9	1.0	14	EAST PAPUA NEW GUINEA REGION
	13	08	45	01.2*	6.374	S	146.689	E	54	*	4.1	1.3	15	EAST PAPUA NEW GUINEA REGION
	13	08	53	02.3*	6.172	S	146.775	E	62	*	4.6	1.0	16	EAST PAPUA NEW GUINEA REGION
	13	09	59	54.4%	40.594	N	30.238	E	10	G		0.7	6	TURKEY
	13	10	22	44.6*	32.453	S	179.791	W	33	N	5.1	1.2	18	SOUTH OF KERMADEC ISLANDS
	13	11	40	32.1*	61.514	S	154.829	E	10	G	5.3	1.2	27	BALLENY ISLANDS REGION
a	13	11	47	32.1	32.429	S	179.646	W	33	N	5.6 5.2	1.3	60	SOUTH OF KERMADEC ISLANDS
	13	12	17	55.7*	32.417	S	179.763	W	33	N	4.9	1.1	15	SOUTH OF KERMADEC ISLANDS
	13	14	21	13.1&	58.910	N	142.982	W	10	G			16	GULF OF ALASKA. <AGS-P>.
	13	15	30	27.4	7.457	S	129.115	E	184	*	4.2	0.4	9	BANDA SEA

	13	15	35	01.1	24.149	N	122.086	E	48		4.4		1.3	33	TAIWAN REGION
a	13	15	38	15.7	23.275	S	177.033	W	109		5.7		1.1	194	SOUTH OF FIJI ISLANDS
	13	16	10	21.4	44.870	N	110.947	W	5	G			0.4	10	YELLOWSTONE NATIONAL PARK, WYO. ML 3.4 (BUT). Felt (III) at Mammoth Hot Springs. Also felt at West Yellowstone, Montana.
a	13	16	23	13.5	4.649	S	153.147	E	29	D	5.8	5.5	1.1	253	NEW IRELAND REGION. Felt (IV) at Rabaul, New Britain. Also felt (II) at Panguna, Bougainville.
	13	16	57	48.4*	32.457	S	179.749	W	33	N	5.8	5.6	1.5	22	SOUTH OF KERMADEC ISLANDS
	13	17	01	54.5%	40.214	N	26.284	E	10	G			0.4	5	TURKEY
	13	17	27	52.0?	32.69	S	179.85	E	33	N	4.9		1.7	8	SOUTH OF KERMADEC ISLANDS
a	13	17	32	04.2	15.007	S	167.265	E	150		5.5		1.1	103	VANUATU ISLANDS
	13	17	57	45.7*	6.533	S	154.462	E	33	*	4.5		1.1	12	SOLOMON ISLANDS
	13	19	36	17.0	2.196	N	127.017	E	73	*	4.9		1.2	37	MOLUCCA PASSAGE
	13	20	02	17.1	2.923	N	128.527	E	228	*	4.9		1.0	48	HALMAHERA
	13	21	23	11.8	36.451	N	70.850	E	192		4.8		1.0	141	HINDU KUSH REGION. Felt in the Peshawar area, Pakistan.
	13	22	02	03.6&	61.657	N	149.498	W	39					28	SOUTHERN ALASKA. <AGS-P>.
a	13	22	16	49.0	32.388	S	179.580	W	59	?	5.6	4.9	1.2	54	SOUTH OF KERMADEC ISLANDS
	14	01	16	49.1*	24.727	S	176.069	W	67	?	4.9	5.4	1.5	49	SOUTH OF FIJI ISLANDS
	14	03	53	45.7	64.117	N	148.978	W	33	N			1.1	7	CENTRAL ALASKA. ML 3.4 (PMR).
	14	04	48	42.5?	2.75	N	75.08	W	33	N			0.7	5	COLOMBIA. MD 3.7 (UVC).
	14	06	48	45.4	35.846	N	21.801	E	33	N	4.3		1.3	37	MEDITERRANEAN SEA. ML 4.3 (TTG). MD 4.1 (ATH).
	14	07	14	36.2*	6.433	S	154.488	E	28	*	4.0		0.8	7	SOLOMON ISLANDS
	14	07	35	17.3&	58.193	N	142.721	W	10	G				19	GULF OF ALASKA. <AGS-P>.
	14	07	50	23.5*	37.144	N	30.457	E	10	G			1.1	5	TURKEY
	14	07	57	01.2*	13.668	S	166.351	E	50	*	4.6		1.1	17	VANUATU ISLANDS
	14	07	59	46.7*	12.869	N	86.680	W	33	N			1.1	13	NICARAGUA. MD 4.3 (HDC).
	14	08	17	42.9&	60.126	N	152.962	W	106					27	SOUTHERN ALASKA. <AGS-P>.
	14	09	36	39.1&	40.500	N	126.100	W	16					7	OFF COAST OF NORTHERN CALIFORNIA. <BRK>. ML 3.6 (BRK).
	14	10	29	46.2	51.552	N	7.720	E	15				1.1	22	GERMANY. ML 3.2 (GRF), 2.8 (BNS). Possible rockburst.
	14	10	32	54.5	20.641	N	146.353	E	33	N	4.7	4.0	1.1	35	MARIANA ISLANDS REGION
	14	11	21	26.1&	61.348	N	151.046	W	65					36	SOUTHERN ALASKA. <AGS-P>.
	14	11	29	20.2?	36.01	N	50.60	E	33	N	4.6		1.4	6	IRAN
	14	13	13	14.7%	42.764	N	19.161	E	10	G			0.3	7	YUGOSLAVIA. ML 2.2 (TTG).
	14	13	31	08.6*	38.668	N	30.419	E	10	G			0.7	5	TURKEY
	14	13	41	53.1%	40.106	N	15.931	E	10	G			0.8	6	SOUTHERN ITALY
	14	14	52	09.6*	19.644	N	109.203	W	33	N	4.2		1.0	23	REVILLA GIGEDO ISLANDS REGION
	14	14	56	22.5	38.753	N	30.637	E	10	G			0.9	15	TURKEY
	14	15	28	23.1*	4.883	S	153.190	E	33	N	4.2		1.5	8	NEW IRELAND REGION
	14	17	23	36.5	46.559	N	89.621	W	5	G			1.1	12	MICHIGAN. mbLg 3.6 (NEIS). Mine collapse. Felt (III) at Bergland. Also felt at White Pine.
	14	17	32	46.2	39.680	N	20.509	E	10	G			1.3	5	GREECE-ALBANIA BORDER REGION. MD 3.4 (ATH).
	14	18	33	57.9*	5.841	S	154.551	E	31	*			0.9	8	SOLOMON ISLANDS
	14	18	35	55.7	39.921	N	29.091	E	17		4.1		1.2	33	TURKEY
	14	18	45	08.9%	39.936	N	29.112	E	10	G			0.6	5	TURKEY
	14	18	53	00.4&	60.111	N	152.779	W	99					20	SOUTHERN ALASKA. <AGS-P>.
	14	19	03	32.7	25.871	S	178.787	W	368	D	5.0		1.2	123	SOUTH OF FIJI ISLANDS
	14	19	05	04.7*	27.077	N	55.887	E	47	?	4.7		1.0	34	SOUTHERN IRAN
a	14	19	27	27.9	0.931	N	99.101	E	117	*	5.0		1.1	66	NORTHERN SUMATERA
	14	21	19	40.0*	22.728	S	70.104	W	40	?			1.4	10	NEAR COAST OF NORTHERN CHILE
	14	21	57	59.8&	62.476	N	148.203	W	78					23	CENTRAL ALASKA. <AGS-P>.
	14	22	04	41.5?	22.29	S	67.11	W	33	N			0.9	5	CHILE-BOLIVIA BORDER REGION
	14	22	10	12.3&	36.802	N	121.382	W	3					20	CENTRAL CALIFORNIA. <BRK>. ML 3.1 (BRK). Felt at Hollister.
	14	22	51	13.3	30.656	N	103.330	E	33	*	4.5		1.2	15	SICHUAN PROVINCE, CHINA. ML 4.3 (BJI).
	14	23	31	15.3?	18.71	N	67.04	W	33	N			0.2	5	MONA PASSAGE
	14	23	47	00.5	39.759	N	20.150	E	9		4.0		1.4	37	GREECE-ALBANIA BORDER REGION. ML 4.3 (ATH).
	15	01	09	03.9&	36.800	N	121.380	W	5					14	CENTRAL CALIFORNIA. <BRK>. ML 2.9 (BRK). Felt at Hollister.
	15	01	57	34.2&	62.108	N	151.860	W	107					28	CENTRAL ALASKA. <AGS-P>.
	15	03	42	54.5	30.648	N	50.728	E	33	N	4.2		1.1	19	IRAN
	15	06	22	51.0*	9.949	S	25.285	E	10	G	4.3		0.7	6	ZAIRE REPUBLIC
	15	07	22	02.2*	5.198	S	153.693	E	66	*	4.9		1.0	9	NEW IRELAND REGION
	15	07	33	29.2	37.515	N	106.684	W	5	G			0.7	17	COLORADO. ML 3.1 (NEIS). Felt at Summitville.
	15	07	39	34.2*	8.498	S	112.669	E	105	*	4.5		1.3	11	JAVA
f	15	08	40	23.9	20.789	S	175.993	W	214	D	6.2		1.0	404	TONGA ISLANDS
	15	09	17	27.7*	23.162	S	68.973	W	130	D	4.9		1.2	43	NORTHERN CHILE
	15	10	40	29.1*	33.545	N	138.862	E	236		4.4		1.2	26	SOUTH OF HONSHU, JAPAN
	15	11	41	30.0?	6.02	S	145.38	E	33	N			1.6	5	PAPUA NEW GUINEA
	15	12	25	17.7&	60.123	N	152.481	W	98					37	SOUTHERN ALASKA. <AGS-P>.
	15	16	15	02.1&	36.993	N	121.045	W	5					14	CENTRAL CALIFORNIA. <BRK>. ML 3.0 (BRK).
	15	16	41	52.3?	3.74	N	76.93	W	33	N			0.7	5	COLOMBIA. ML 3.4 (UVC).
	15	16	50	01.9	30.302	N	138.489	E	447	*	4.5		0.8	42	SOUTH OF HONSHU, JAPAN
	15	17	32	34.8*	5.905	S	103.943	E	33	N	4.7		1.4	25	SOUTHERN SUMATERA
	15	17	57	50.6	43.736	N	12.387	E	10	G			0.5	8	CENTRAL ITALY
	15	18	27	39.3&	60.129	N	152.686	W	98					22	SOUTHERN ALASKA. <AGS-P>.
	15	20	24	30.1	46.249	N	13.119	E	10	G			1.0	11	AUSTRIA. ML 3.0 (KBA), 2.8 (TRI).
	15	21	00	33.6&	36.040	N	118.050	W	6	G				7	CENTRAL CALIFORNIA. <PAS-P>. ML 3.0 (PAS).
a	15	21	07	11.4	27.179	S	11.334	W	10	G	5.4	5.4	1.1	155	SOUTH ATLANTIC RIDGE
	15	22	27	11.9*	8.814	S	127.258	E	33	N			0.1	5	TIMOR
	15	22	34	07.7%	38.978	N	16.182	E	10	G			1.2	5	SOUTHERN ITALY
	16	00	37	30.8	43.175	N	19.009	E	10	G			1.1	6	YUGOSLAVIA. MD 2.3 (TTG).
a	16	00	43	36.9	2.257	S	140.212	E	34		5.5	5.1	1.1	114	NEAR N. COAST OF WEST IRIAN
	16	03	58	13.4%	39.939	N	29.148	E	10	G			0.4	7	TURKEY
	16	05	16	12.0*	25.088	S	68.616	W	92	*	4.7		1.2	19	CHILE-ARGENTINA BORDER REGION
a	16	05	46	51.4	60.365	S	154.209	E	10	G	5.7	5.5	1.5	85	WEST OF MACQUARIE ISLAND
	16	06	05	01.6	43.713	N	20.162	E	10	G			0.7	6	YUGOSLAVIA. ML 2.5 (TTG).
	16	08	00	52.3	32.453	S	179.727	W	33	N	5.2		0.9	22	SOUTH OF KERMADEC ISLANDS
	16	10	03	57.2*	6.301	S	154.301	E	56	*	4.6		1.2	16	SOLOMON ISLANDS
	16	11	42	12.1	35.250	N	140.344	E	48		5.1	4.5	1.3	147	NEAR EAST COAST OF HONSHU, JAPAN. Felt (III JMA) at Tokyo, Tateyama and Yokohama; (II JMA) at Ajiro, Kumagaya and on Oshima; (I JMA) in the Choshi-Maebashi-Mito area and on Hachijo-jima.
	16	12	51	50.4?	5.13	S	149.55	E	67	?	4.4		1.6	8	NEW BRITAIN REGION

	16	12	54	59.8	42.512	N	19.179	E	10	G		1.2	9	YUGOSLAVIA. ML 2.3 (TTG).
a	16	13	01	24.3	18.462	S	177.962	W	573		4.9	1.1	118	FIJI ISLANDS REGION
	16	13	35	24.6%	39.071	N	29.046	E	10	G		0.6	5	TURKEY
	16	13	40	36.1*	18.455	N	145.730	E	225	*	4.6	1.2	43	MARIANA ISLANDS
	16	17	12	06.2&	61.236	N	151.697	W	99				28	SOUTHERN ALASKA. <AGS-P>.
	16	18	41	36.6	38.426	N	30.729	E	10	G		1.1	11	TURKEY
	16	20	15	56.9*	50.863	N	14.649	E	10	G		0.5	5	CZECHOSLOVAKIA. ML 3.3 (VKA), 2.9 (KBA).
	16	20	29	34.8*	44.796	N	114.472	W	5	G		0.4	10	WESTERN IDAHO. ML 3.5 (BUT).
	16	21	17	57.7?	38.09	N	30.13	E	10	G		1.5	5	TURKEY
	16	22	47	39.6%	39.127	N	29.435	E	10	G		1.6	7	TURKEY
	16	22	49	55.7*	0.698	N	127.630	E	33	N	3.6	1.3	14	HALMAHERA
	17	00	41	17.3*	32.347	S	179.413	W	33	N	4.8	0.3	8	SOUTH OF KERMADEC ISLANDS
	17	00	54	41.1	1.046	N	127.671	E	35	*	5.0	0.9	17	HALMAHERA
	17	01	43	51.9&	37.525	N	121.688	W	6				11	CENTRAL CALIFORNIA. <BRK>. ML 2.8 (BRK).
	17	02	47	16.7	7.761	S	127.756	E	33	N	4.9	1.2	26	BANDA SEA
	17	03	36	05.0	36.110	N	70.798	E	116	D	4.9	1.1	151	HINDU KUSH REGION. Felt at Abbottabad and Chitral, Pakistan. Also felt in the Srinagar area, Kashmir.
	17	03	41	48.0*	1.087	N	127.712	E	33	N	4.7	1.5	9	HALMAHERA
	17	04	13	21.4*	36.148	N	29.038	E	10	G		0.6	6	TURKEY
	17	04	22	48.2%	4.114	N	76.623	W	33	N		0.2	5	COLOMBIA. MD 3.9 (UVC).
	17	05	09	15.8%	40.233	N	29.406	E	10	G		0.8	5	TURKEY
	17	06	13	32.7?	15.51	S	173.66	W	162	?	5.2	0.6	9	TONGA ISLANDS
	17	09	10	41.1	37.718	N	14.911	E	21	*		1.3	9	SICILY
	17	09	25	21.3*	10.222	S	161.158	E	75	*	4.3	1.1	19	SOLOMON ISLANDS
	17	10	44	44.5*	32.242	S	179.440	E	33	N	4.8	1.0	10	SOUTH OF KERMADEC ISLANDS
	17	10	58	06.5*	3.075	S	75.479	W	136	*	4.4	1.1	11	NORTHERN PERU
	17	11	11	47.7?	1.54	S	133.05	E	33	N	4.0 3.7	1.1	8	WEST IRIAN REGION
	17	11	26	48.2	4.993	S	132.025	E	47	*	4.7	1.3	21	WEST IRIAN REGION
	17	12	25	14.4*	44.875	N	147.316	E	33	N	4.8	1.1	45	KURIL ISLANDS
a	17	13	51	36.7	32.367	S	179.590	W	51	*	5.3 5.1	1.1	52	SOUTH OF KERMADEC ISLANDS
	17	15	11	49.0*	27.100	S	71.271	W	33	N	4.7	0.7	13	NEAR COAST OF NORTHERN CHILE
	17	15	31	18.1	19.550	S	175.636	W	243	*	5.0	1.3	55	TONGA ISLANDS
	17	16	17	44.1&	33.050	N	117.780	W	6	G			7	SOUTHERN CALIFORNIA. <PAS-P>. ML 3.0 (PAS).
	17	16	21	38.2*	33.510	N	47.565	E	33	N	4.4	1.0	7	WESTERN IRAN
	17	16	44	16.2&	60.648	N	151.880	W	74				26	KENAI PENINSULA, ALASKA. <AGS-P>.
	17	16	44	58.3%	39.935	N	29.153	E	10	G		0.7	7	TURKEY
	17	16	48	05.6*	27.043	S	71.047	W	33	N	4.9	1.0	15	NEAR COAST DF NORTHERN CHILE
a	17	17	14	14.3	6.258	N	125.740	E	136		5.1	1.2	81	MINDANAO, PHILIPPINE ISLANDS
	17	17	17	45.3	45.628	N	9.990	E	10	G		1.0	59	NORTHERN ITALY. ML 3.7 (KBA), 3.7 (VKA), 3.6 (LDG). MD 3.6 (TRI).
	17	18	20	11.5	32.673	N	46.860	E	51	*	4.8	1.1	15	IRAN-IRAQ BORDER REGION
	17	18	41	42.7*	32.699	N	46.534	E	40	*	4.6	1.5	14	IRAN-IRAQ BORDER REGION
	17	21	06	24.2	43.645	N	20.539	E	10	G		1.2	15	YUGOSLAVIA. MD 2.8 (TTG). Felt (V) at Kraljevo and Brus.
	17	21	06	48.7*	40.036	N	21.273	E	10	G		1.3	11	GREECE. ML 3.8 (ATH), 3.3 (TTG).
	18	01	38	49:9*	1.008	N	127.443	E	33	N	4.8	0.5	10	HALMAHERA
	18	01	40	05.9&	32.690	N	115.880	W	2				5	CALIFORNIA-MEXICO BORDER REGION. <PAS-P>. ML 3.1 (PAS).
	18	02	16	45.1&	61.321	N	150.588	W	76				33	SOUTHERN ALASKA. <AGS-P>.
	18	02	39	16.8	20.554	N	122.257	E	164		4.6	0.9	35	PHILIPPINE ISLANDS REGION
	18	04	32	02.5*	6.755	N	73.040	W	162	*		1.1	11	NORTHERN COLOMBIA
	18	04	36	12.8*	32.524	S	179.643	W	33	N	5.2 5.6	1.1	22	SOUTH OF KERMADEC ISLANDS
	18	05	25	58.0?	4.88	N	76.81	W	33	N		1.1	5	COLOMBIA. ML 3.8 (UVC).
	18	06	11	30.7?	14.95	S	174.38	W	33	N	5.0	0.8	17	SAMOA ISLANDS REGION
	18	06	47	39.4*	32.530	S	179.593	W	64	?		0.9	11	SOUTH OF KERMADEC ISLANDS
	18	06	57	49.1	46.797	N	7.201	E	12			1.1	13	SWITZERLAND. ML 2.7 (LDG).
	18	07	35	17.0	6.860	N	73.014	W	157		4.8	1.1	32	NORTHERN COLOMBIA
	18	07	42	24.2&	57.761	N	142.951	W	10	G			29	GULF OF ALASKA. <AGS-P>.
a	18	09	53	34.2	32.532	S	179.515	W	71	*	5.2	1.0	38	SOUTH OF KERMADEC ISLANDS
	18	09	55	40.7	36.430	N	70.508	E	211	D	4.9	0.9	140	HINDU KUSH REGION
	18	10	37	15.4%	35.581	N	139.882	E	26	*		0.8	7	NEAR S. COAST OF HONSHU, JAPAN. Felt (I JMA) at Tokyo, Tateyama and Kumagoyo.
	18	11	52	28.9*	24.373	N	122.552	E	33	N		1.0	14	TAIWAN REGION
	18	12	47	47.7%	40.841	N	28.101	E	10	G		0.8	7	TURKEY
	18	13	48	12.5	2.446	S	76.641	W	149		4.9	1.1	89	PERU-ECUADOR BORDER REGION
	18	14	47	34.5	39.229	N	20.538	E	10	G	3.6	1.4	23	GREECE-ALBANIA BORDER REGION. ML 3.8 (ATH).
	18	15	05	48.7%	15.937	N	60.564	W	10	G		1.2	6	LEEWARD ISLANDS. ML 2.5 (FDF).
	18	15	35	58.8*	7.176	S	146.109	E	33	N	4.5	1.1	5	EAST PAPUA NEW GUINEA REGION
	18	15	45	22.4	27.859	S	26.758	E	5	G		1.5	13	REPUBLIC OF SOUTH AFRICA. MG 3.8 (BUL).
	18	18	35	50.4*	6.538	S	150.249	E	74	*	4.1	1.3	12	NEW BRITAIN REGION
	18	19	02	38.6	4.936	N	96.218	E	63	*	4.4	1.1	20	NORTHERN SUMATERA
	18	19	04	24.7%	37.839	N	1.258	W	10	G		0.9	6	SPAIN. MG 3.1 (MDD).
	18	21	41	04.8	37.795	N	37.611	E	8		4.4	1.0	50	TURKEY
	18	23	25	43.6&	38.803	N	122.797	W	3				13	NORTHERN CALIFORNIA. <BRK>. ML 3.4 (BRK). Mo=2.1*10**14 Nm (BRK).
a	18	23	45	55.2*	55.261	S	145.901	E	10	G	5.4	1.4	44	WEST OF MACQUARIE ISLAND
	19	02	29	16.7	36.440	N	70.844	E	198		4.9	1.0	131	HINDU KUSH REGION. Felt in the Kabul area, Afghanistan.
	19	03	01	18.5	63.146	N	150.974	W	108	?		0.9	9	CENTRAL ALASKA
a	19	03	25	21.1	4.241	N	124.640	E	335	D	5.7	1.1	276	CELEBES SEA
	19	05	21	07.7	63.590	N	145.486	W	33	N		0.8	22	CENTRAL ALASKA. ML 3.2 (PMR).
	19	06	26	18.8%	46.351	N	2.510	E	10	G		0.3	11	FRANCE. ML 2.5 (LDG).
f	19	07	30	31.8	24.710	S	70.568	W	33	N	6.3 6.7	1.3	296	NEAR COAST OF NORTHERN CHILE. Ms 6.4 (BRK). Felt (V) at Antofagasta and Taltal; (IV) at Calama, Chanaral and Copiapo; (III) at Tocapilla.
	19	10	11	04.4?	47.01	N	8.35	E	10	G		0.3	5	SWITZERLAND. ML 2.5 (LDG).
	19	10	31	53.4*	0.846	S	127.698	E	43	?	4.4	1.0	14	HALMAHERA
	19	10	39	58.6&	58.748	N	153.229	W	61				24	KODIAK ISLAND REGION. <AGS-P>.
	19	11	08	55.4*	43.859	N	9.982	E	10	G		1.0	5	CORSICA
a	19	11	36	36.1	14.406	N	90.840	W	165	D	4.9	1.2	63	GUATEMALA
	19	11	38	06.9%	3.840	N	76.167	W	33	N		1.5	5	COLOMBIA. MD 3.2 (UVC).
	19	11	57	45.5%	47.441	N	5.169	E	10	G		0.1	6	FRANCE. ML 2.2 (LDG).
	19	12	20	54.7&	36.875	N	121.340	W	7				8	CENTRAL CALIFORNIA. <BRK>. ML 2.5 (BRK).
	19	12	32	06.0	5.719	S	130.796	E	116	D	5.1	1.2	27	BANDA SEA
	19	13	17	43.2*	24.918	S	70.566	W	33	N	5.1	1.2	17	NEAR COAST OF NORTHERN CHILE

	19	13 32 53.5	45.060	N	17.517	E	10	G			0.7	7	YUGOSLAVIA. MD 3.2 (TRI). ML 3.1 (KBA).
	19	14 00 28.0&	61.458	N	150.657	W	65					29	SOUTHERN ALASKA. <AGS-P>.
	19	14 58 34.3*	6.569	S	148.975	E	60	*	4.9		1.3	10	NEW BRITAIN REGION
	19	15 52 01.8%	39.941	N	29.164	E	10	G			0.3	6	TURKEY
	19	16 00 28.6	18.861	N	103.037	W	78		5.3		1.1	162	NEAR COAST OF MICHOACAN, MEXICO
	19	18 26 25.5*	27.590	S	71.046	W	33	N	4.8		1.3	18	NEAR COAST OF NORTHERN CHILE
	19	19 18 05.0&	58.595	N	142.743	W	10	G				37	GULF OF ALASKA. <AGS-P>. ML 3.5 (PMR).
	19	19 46 06.0*	24.641	S	70.532	W	33	N	4.9		1.3	25	NEAR COAST OF NORTHERN CHILE
	19	19 46 16.4	44.228	N	11.387	E	10	G			0.8	9	NORTHERN ITALY
	19	19 49 31.7?	3.87	N	75.68	W	33	N			1.4	5	COLOMBIA. MD 3.2 (UVC).
	19	20 07 19.7*	27.367	N	128.937	E	57	*	4.6		1.0	11	RYUKYU ISLANDS. Felt (I JMA) at Naze.
	19	20 13 33.3	44.284	N	11.339	E	10	G			1.2	10	NORTHERN ITALY
	19	20 34 54.9	44.269	N	11.432	E	10	G			1.3	27	NORTHERN ITALY. ML 3.1 (KBA), MD 3.0 (ROM).
	19	20 41 50.9	44.231	N	11.369	E	10	G			0.4	6	NORTHERN ITALY
	19	20 49 30.1&	58.677	N	142.814	W	10	G				29	GULF OF ALASKA. <AGS-P>.
	19	20 58 15.5?	23.68	N	122.94	E	33	N			1.6	7	TAIWAN REGION
	19	21 03 23.7*	31.914	N	47.679	E	58	?	4.2		1.2	7	IRAN-IRAQ BORDER REGION
	19	21 07 59.9	55.236	N	161.793	E	33	N	4.9		1.0	44	NEAR EAST COAST OF KAMCHATKA
	19	21 41 20.6*	46.494	N	7.424	E	10	G			1.5	9	SWITZERLAND. ML 2.6 (LDG).
	19	22 08 31.7	10.795	N	61.599	W	63		4.6		0.9	36	TRINIDAD. Felt (V) on northern Trinidad.
	19	23 14 55.3	44.580	N	17.665	E	10	G	4.0		1.2	131	YUGOSLAVIA. ML 4.5 (KBA), 4.3 (TTG). MD 4.3 (TRI). Damage (VII) in the Prnjavor area. Also felt at Pecs, Hungary.
	19	23 15 32.1&	34.070	N	118.060	W	13					12	SOUTHERN CALIFORNIA. <PAS-P>. ML 3.4 (PAS). Felt (V) at Artesia, Bell and Rosemead; (IV) at Arcadio, Glendale, Maywood, Monrovia, Monterey Park, Pasadena, Pico Rivera and West Covina; (III) at Azuso, Commerce, Compton, El Monte, Los Angeles, Montebello, San Gabriel and Whittier.
	19	23 17 51.6&	60.106	N	153.460	W	160					26	SOUTHERN ALASKA. <AGS-P>.
	19	23 49 02.8	0.075	S	129.903	E	54	?	4.9		1.3	38	HALMAHERA
	20	01 10 17.0*	36.201	N	30.256	E	10	G			0.7	5	TURKEY
	20	01 48 14.2?	2.75	N	76.67	W	33	N			2.0	5	COLOMBIA. ML 3.1 (UVC).
	20	01 59 34.0	44.227	N	11.425	E	10	G			0.4	8	NORTHERN ITALY. ML 2.8 (KBA).
	20	02 07 44.5*	0.574	S	128.007	E	33	*	4.6		1.4	18	HALMAHERA
	20	02 17 41.9?	55.18	S	1.65	W	10	G	5.0		1.5	19	BOUVET ISLAND REGION
	20	02 29 25.9?	35.88	N	22.22	E	10	G			1.6	5	MEDITERRANEAN SEA. ML 3.6 (ATH).
	20	02 48 31.2?	3.54	N	74.94	W	33	N			1.0	4	COLOMBIA
	20	02 54 26.0*	21.182	S	70.364	W	33	N	4.8		1.2	27	NEAR COAST OF NORTHERN CHILE
	20	02 54 45.1*	39.074	N	27.975	E	10	G			1.6	5	TURKEY
	20	04 47 11.6*	51.589	N	7.371	E	10	G			1.4	8	GERMANY. ML 2.1 (BNS).
	20	04 57 48.0*	0.179	S	122.266	E	238	?	4.6		1.3	17	MINAHASSA PENINSULA
	20	05 22 30.8?	3.31	N	76.92	W	33	N			0.4	4	COLOMBIA. MD 2.5 (UVC).
	20	06 55 27.7	32.829	N	46.286	E	48	*	4.5		1.3	17	IRAN-IRAQ BORDER REGION
	20	07 03 09.5&	59.567	N	152.071	W	75					42	SOUTHERN ALASKA. <AGS-P>.
	20	07 10 15.8*	23.279	N	93.630	E	89	*	4.4		0.6	10	BURMA-INDIA BORDER REGION
	20	08 58 56.6?	51.55	N	16.26	E	10	G			0.5	7	POLAND. ML 3.4 (KBA).
	20	10 49 08.7	25.290	N	124.652	E	7		4.9		1.3	34	NORTHEAST OF TAIWAN. Felt (I JMA) on Miyako-jimo, Ryukyu Islands.
	20	10 52 04.7*	27.940	S	70.856	W	33	N	5.0		1.2	24	NEAR COAST OF NORTHERN CHILE
	20	11 48 34.4*	34.809	N	74.977	E	33	N	4.6		0.6	8	SOUTHWESTERN KASHMIR
	20	12 06 18.6?	4.35	N	76.68	W	33	N			1.0	5	COLOMBIA
	20	12 13 48.9*	3.955	S	123.294	E	33	N	4.6	3.4	1.4	12	SULAWESI
	20	12 47 22.2*	25.451	N	124.864	E	33	N			1.6	11	NORTHEAST OF TAIWAN
	20	13 47 30.1*	36.808	N	28.055	E	10	G			1.5	9	DODECANESE ISLANDS
a	20	15 01 29.6	24.690	S	70.521	W	33	*	5.3	5.1	1.2	104	NEAR COAST OF NORTHERN CHILE
	20	17 07 49.3*	47.478	N	12.005	E	10	G			1.4	5	AUSTRIA. ML 2.4 (KBA). Felt (IV) at Kirchbichl.
	20	20 23 16.3	25.318	N	124.896	E	38	*	4.6		1.4	27	NORTHEAST OF TAIWAN
a	20	20 50 46.5	9.201	S	67.120	E	10	G	5.0	4.9	1.0	72	MID-INDIAN RISE
	21	00 06 24.5	45.573	N	111.684	W	5	G			0.5	7	MONTANA. CL 1.6 (BUT). Felt at Norris.
	21	00 08 03.5	45.562	N	111.684	W	5	G			0.3	7	MONTANA. ML 2.3 (BUT). Felt at Norris.
	21	00 25 43.5?	4.44	N	77.60	W	10	G			0.4	5	NEAR WEST COAST OF COLOMBIA
	21	01 37 41.1?	3.20	N	127.60	E	33	N	4.2		0.9	8	TALAUD ISLANDS
	21	02 44 05.7*	6.795	S	149.211	E	33	N	4.1		1.5	8	NEW BRITAIN REGION. ML 4.2 (PMG).
	21	02 46 59.7*	6.924	S	149.254	E	33	N	4.2		0.9	6	NEW BRITAIN REGION. ML 4.1 (PMG).
	21	03 57 18.6*	15.049	S	73.417	W	103	*	4.9		1.2	16	SOUTHERN PERU
	21	05 32 02.3	39.213	N	20.579	E	8		3.6		0.8	25	GREECE-ALBANIA BORDER REGION. ML 3.8 (ATH).
	21	05 42 22.4%	40.066	N	29.315	E	10	G			0.5	5	TURKEY
	21	07 17 22.5?	26.49	S	177.59	W	162	?	4.7		1.1	9	SOUTH OF FIJI ISLANDS
	21	08 13 54.4?	27.09	S	177.25	W	33	N	4.8		1.3	7	KERMADEC ISLANDS REGION
a	21	08 22 22.9	18.179	S	168.139	E	44	D	5.7	5.9	1.1	235	VANUATU ISLANDS. Ms 5.9 (BRK).
	21	08 42 23.1&	62.567	N	149.650	W	55					25	CENTRAL ALASKA. <AGS-P>.
	21	09 31 01.8*	18.338	S	168.056	E	33	N	4.6		1.3	27	VANUATU ISLANDS
	21	09 46 56.7	45.033	N	23.003	E	33	N			1.1	9	ROMANIA
	21	10 13 29.4?	3.17	S	129.02	E	72	?	4.3		1.0	8	CERAM
	21	12 01 13.0&	57.582	N	142.766	W	10	G	4.0			33	GULF OF ALASKA. <AGS-P>.
	21	12 11 45.5%	60.299	N	5.298	E	0	G			1.0	5	SOUTHERN NORWAY. MD 1.8 (BER). Probable explosion.
	21	12 59 52.9%	39.523	N	15.596	E	10	G			1.3	5	SOUTHERN ITALY
	21	14 00 44.6?	22.18	N	121.21	E	10	G			1.4	6	TAIWAN REGION
	21	14 00 48.9	45.253	N	150.062	E	33	N	4.9		0.7	56	KURIL ISLANDS
	21	15 19 08.2?	4.30	N	77.09	W	33	N			1.4	5	NEAR WEST COAST OF COLOMBIA
	21	15 28 06.5	58.435	N	1.439	E	10	G			0.8	16	NORTH SEA. ML 3.2 (BGS), 2.6 (BER).
	21	15 45 18.4%	41.140	N	28.866	E	10	G			0.2	6	TURKEY
	21	15 52 19.9*	36.318	N	69.636	E	33	N	4.0		0.4	6	HINDU KUSH REGION
	21	16 02 06.4&	36.988	N	121.032	W	1					11	CENTRAL CALIFORNIA. <BRK>. ML 2.9 (BRK).
	21	16 12 01.4*	60.104	N	10.452	E	10	G			1.0	6	SOUTHERN NORWAY. MD 2.4 (BER).
	21	16 12 57.1&	37.522	N	121.678	W	3					9	CENTRAL CALIFORNIA. <BRK>. ML 2.7 (BRK).
	21	16 17 43.5	26.374	N	141.294	E	89		5.1		0.9	91	BONIN ISLANDS REGION. Felt (III JMA) on Chichi-shima.
	21	16 38 23.3?	7.81	S	127.87	E	136	?	4.7		1.5	9	BANDA SEA
	21	17 41 54.0?	45.71	N	26.48	E	154	?			1.3	10	ROMANIA
	21	18 51 17.4*	10.702	N	85.156	W	163	*			0.4	15	COSTA RICA. MD 4.5 (HDC).
	21	19 36 10.7	51.219	N	174.264	W	33	N	5.0		0.9	57	ANDREANOF ISLANDS, ALEUTIAN IS.
	21	19 46 21.1?	4.10	S	138.54	E	33	N	4.0		1.1	6	WEST IRIAN

	21	20	26	27.3?	40.73	N	23.78	E	10	G		1.2	8	GREECE
	21	21	03	48.6?	27.63	N	34.48	E	10	G		0.4	5	RED SEA
	21	21	33	27.4*	51.460	N	174.203	W	33	N	4.7	0.7	29	ANDREANOF ISLANDS, ALEUTIAN IS.
	21	21	48	52.7%	44.352	N	7.089	E	10	G		0.3	5	NORTHERN ITALY. ML 2.5 (LDG).
	21	22	09	32.2*	17.083	S	70.636	W	161	*		0.7	9	NEAR COAST OF PERU
	21	23	44	10.2*	9.764	S	159.962	E	33	N	4.5	0.8	11	SOLOMON ISLANDS. Felt (IV) at Honiara.
f	22	00	35	58.0	19.847	S	133.803	E	5	G	6.1 6.3	1.0	270	NORTHERN TERRITORY, AUSTRALIA. Ms 6.4 (BRK). Damage in the Tennant Creek area.
	22	00	52	20.7&	33.820	N	117.030	W	15				16	SOUTHERN CALIFORNIA. <PAS-P>. ML 3.3 (PAS). Felt (IV) at Cabazon and (III) at Forest Falls. Also felt at Banning, Beaumont and Lakeview.
	22	01	10	14.4*	19.025	S	133.620	E	5	G	4.3	1.2	10	NORTHERN TERRITORY, AUSTRALIA
	22	01	41	22.7	45.975	N	15.399	E	14			1.1	27	YUGOSLAVIA. ML 3.5 (VKA), 3.4 (KBA). MD 3.4 (TRI). Felt in the Krsko area.
	22	02	33	36.6	43.415	N	19.945	E	10	G		1.1	35	YUGOSLAVIA. MD 3.3 (TTG).
	22	03	43	36.6?	16.43	S	71.75	W	109	*		0.6	8	SOUTHERN PERU. Felt (IV) at Arequipa.
	22	03	44	34.3?	39.45	N	12.31	W	33	N		0.9	12	NORTH ATLANTIC OCEAN. MG 3.1 (MDD).
o	22	03	57	25.2	19.798	S	133.910	E	5	G	6.1 6.4	1.0	309	NORTHERN TERRITORY, AUSTRALIA. Ms 6.6 (BRK). Damage in the Tennant Creek area.
	22	04	18	46.9*	19.978	S	133.663	E	5	G	5.1	1.5	17	NORTHERN TERRITORY, AUSTRALIA
	22	04	47	22.0*	19.879	S	133.742	E	5	G	4.1	1.6	7	NORTHERN TERRITORY, AUSTRALIA
	22	05	16	04.9*	19.773	S	133.818	E	5	G		1.3	5	NORTHERN TERRITORY, AUSTRALIA
	22	05	28	01.9	15.241	S	70.457	W	202		5.1	1.2	75	SOUTHERN PERU. Felt (IV) at Arequipa.
	22	06	18	55.1	38.642	N	20.980	E	37		4.9	1.2	99	GREECE. ML 4.6 (ATH).
	22	06	50	47.4*	35.462	N	140.435	E	33	N		0.9	5	NEAR EAST COAST OF HONSHU, JAPAN
	22	08	03	27.9?	21.59	S	68.04	W	153	?		1.4	8	CHILE-BOLIVIA BORDER REGION
	22	09	20	17.5?	19.82	S	133.69	E	5	G	4.1	1.4	7	NORTHERN TERRITORY, AUSTRALIA
	22	10	52	40.7*	51.419	N	174.169	W	33	N	4.8	0.6	11	ANDREANOF ISLANDS, ALEUTIAN IS.
f	22	12	04	57.8	19.829	S	133.882	E	5	G	6.5 6.7	1.1	344	NORTHERN TERRITORY, AUSTRALIA. Ms 6.9 (BRK). Damage in the Tennant Creek area. Felt over two-thirds of Australia. According to preliminary reports from the Australian Bureau of Mineral Resources, Geology and Geophysics, two fault scarps about 8 km. apart striking approximately east-southeast were observed in the epicentral area. The southernmost scarp was about 15 km. long with a maximum throw of about one meter.
	22	12	39	33.8	20.187	S	133.611	E	5	G	4.9	1.0	26	NORTHERN TERRITORY, AUSTRALIA
	22	13	01	36.6*	20.253	S	133.692	E	5	G	4.7	1.0	12	NORTHERN TERRITORY, AUSTRALIA
	22	13	46	57.0*	20.366	S	133.565	E	5	G	4.3	0.9	11	NORTHERN TERRITORY, AUSTRALIA
	22	15	01	09.1*	19.765	S	133.989	E	5	G		1.5	7	NORTHERN TERRITORY, AUSTRALIA
	22	15	24	59 6	60.721	N	5.657	E	0	G		0.8	6	SOUTHERN NORWAY. MD 2.3 (BER). Probable explosion.
	22	17	04	18.4&	19.390	N	154.705	W	48				48	HAWAII. <HVO-P>. MD 4.1 (HVO).
	22	18	03	57.2	4.485	S	144.067	E	130		5.0	1.2	60	NEAR N COAST OF PAPUA NEW GUINEA
	22	18	23	13.2	19.824	S	133.876	E	5	G		1.0	9	NORTHERN TERRITORY, AUSTRALIA
	22	18	48	10.8*	41.985	N	79.518	E	33	N	4.6	1.2	9	KIRGHIZ-XINJIANG BORDER REGION. ML 4.2 (BJI).
	22	19	52	13.9*	19.691	S	133.955	E	5	G		1.6	5	NORTHERN TERRITORY, AUSTRALIA
	22	19	59	21.9*	15.260	S	72.068	W	140	*		0.6	9	SOUTHERN PERU
a	22	20	54	03.0	19.857	S	133.991	E	5	G	5.8 4.9	1.0	176	NORTHERN TERRITORY, AUSTRALIA. Felt strongly at Tennant Creek.
	22	21	18	32.9	51.425	N	174.251	W	33	N	5.0 4.5	0.8	68	ANDREANOF ISLANDS, ALEUTIAN IS.
	22	21	43	45.4	44.827	N	114.421	W	5	G		0.9	16	WESTERN IDAHO. ML 3.3 (NEIS). Felt (II) at Challis.
	22	22	23	45.8*	44.793	N	114.539	W	5	G		0.4	11	WESTERN IDAHO. ML 2.7 (NEIS).
	22	23	13	29.1*	19.550	S	168.857	E	43	*	5.0	1.2	44	VANUATU ISLANDS
	22	23	32	56.9?	3.11	N	76.36	W	103	?		0.1	5	COLOMBIA. MD 2.8 (UVC).
	23	00	27	06.1*	51.300	N	174.283	W	33	N	4.6	1.4	21	ANDREANOF ISLANDS, ALEUTIAN IS. ML 3.9 (PMR).
	23	00	52	41.6*	51.431	N	174.296	W	33	N	5.0	0.9	50	ANDREANOF ISLANDS, ALEUTIAN IS. ML 4.1 (PMR).
	23	00	55	12.2&	35.390	N	117.820	W	8				9	CENTRAL CALIFORNIA. <PAS-P>. ML 3.1 (PAS).
	23	01	08	19.4*	19.698	S	133.922	E	5	G		1.1	5	NORTHERN TERRITORY, AUSTRALIA
	23	01	57	16.3&	32.935	N	80.157	W	7				19	SOUTH CAROLINA. <GLD>. MD 3.3 (GLD), mbLg 3.3 (NEIS). Felt (V) at Summerville; (IV) at Ladson and Mount Holly; (III) at Ridgeville and Wadmalaw Island.
	23	02	43	30.4*	19.881	S	133.663	E	5	G		1.0	5	NORTHERN TERRITORY, AUSTRALIA
	23	02	43	48.0?	61.46	N	2.12	E	10	G		1.0	6	NORWEGIAN SEA. MD 2.0 (BER).
a	23	02	45	35.7	51.400	N	174.268	W	48	D	5.5 4.7	0.9	214	ANDREANOF ISLANDS, ALEUTIAN IS.
	23	03	33	37.3	20.058	S	133.697	E	5	G	4.6	1.3	15	NORTHERN TERRITORY, AUSTRALIA
	23	04	01	52.6&	31.630	N	115.770	W	6	G			10	BAJA CALIFORNIA. <PAS-P>. ML 3.6 (PAS).
	23	04	23	46.7&	31.800	N	115.800	W	6	G			6	BAJA CALIFORNIA. <PAS-P>. ML 3.1 (PAS).
	23	06	21	32.8*	65.574	N	2.168	E	10	G	4.9	1.5	11	NORWEGIAN SEA
	23	06	39	26.9	38.558	N	26.747	E	10	G		0.8	20	AEGEAN SEA. ML 3.9 (ATH).
	23	06	50	00.7?	51.56	N	174.21	W	33	N	4.6	0.9	7	ANDREANOF ISLANDS, ALEUTIAN IS. ML 3.8 (PMR).
	23	07	03	11.1	19.931	S	133.855	E	5	G	4.1	1.3	14	NORTHERN TERRITORY, AUSTRALIA
	23	07	28	58.0*	51.369	N	174.262	W	33	N	4.8	0.5	9	ANDREANOF ISLANDS, ALEUTIAN IS. ML 3.7 (PMR).
	23	07	34	34.5	20.056	S	133.852	E	5	G	4.6	1.4	20	NORTHERN TERRITORY, AUSTRALIA
	23	08	18	47.3	37.208	N	30.583	E	10			1.1	20	TURKEY
o	23	08	58	00.3	1.785	N	127.236	E	104		5.6	1.0	160	HALMAHERA
	23	09	07	36.6	19.961	S	133.648	E	5	G	4.5	1.2	12	NORTHERN TERRITORY, AUSTRALIA
	23	09	39	19.5%	45.428	N	0.066	W	10	G		0.8	8	FRANCE. ML 2.8 (LDG).
	23	11	21	39.8*	19.884	S	133.805	E	5	G		1.1	5	NORTHERN TERRITORY, AUSTRALIA
o	23	11	45	45.0	46.183	N	153.499	E	34	D	5.7 5.3	1.0	287	KURIL ISLANDS
	23	13	10	47.3*	19.876	S	133.726	E	5	G		1.3	5	NORTHERN TERRITORY, AUSTRALIA
	23	14	44	21.3?	40.91	N	30.52	E	10	G		0.7	5	TURKEY
	23	15	10	47.1%	2.983	N	75.671	W	10	G		0.2	5	COLOMBIA. MD 3.5 (UVC).
	23	15	24	25.4*	17.775	N	85.284	W	10	G	4.8	1.2	36	CARIBBEAN SEA
	23	15	37	29.3	29.476	N	81.612	E	33	N	4.7	1.6	23	NEPAL
	23	16	07	24.8	38.415	N	30.826	E	5			0.9	25	TURKEY
	23	16	25	53.7	38.596	N	21.077	E	10	G		1.1	12	GREECE. ML 3.4 (ATH).
	23	17	54	51.6?	35.10	S	179.47	W	33	N	5.0	1.3	18	EAST OF NORTH ISLAND, N.Z.
	23	20	09	55.3*	5.411	N	93.343	E	33	N	4.4	1.2	5	OFF W COAST OF NORTHERN SUMATERA
	23	21	24	00.4%	40.446	N	28.398	E	10	G		1.1	8	TURKEY
o	23	22	01	57.3*	15.250	S	116.194	W	10	G	5.1 4.4	1.2	63	EASTER ISLAND CORDILLERA
a	23	22	48	30.1	23.595	S	177.365	W	202		5.3	1.1	102	SOUTH OF FIJI ISLANDS
	23	23	21	08.5*	19.645	S	133.947	E	5	G		0.7	5	NORTHERN TERRITORY, AUSTRALIA
	23	23	30	35.1	45.844	N	5.352	E	10	G		0.6	10	YUGOSLAVIA. MD 2.8 (TRI), 2.6 (KBA). Felt (IV) at

													Sevnica.
	24	00 15 15.3*	54.090	N	161.648	W	33	N	4.8	1.2	28		ALASKA PENINSULA. ML 3.9 (PMR).
	24	00 39 58.2	63.034	N	150.923	W	145	?		0.4	9		CENTRAL ALASKA
	24	01 06 17.7*	19.987	S	133.536	E	5	G		1.0	5		NORTHERN TERRITORY, AUSTRALIA
	24	01 11 55.6*	65.330	N	148.429	W	33	N		1.6	6		ALASKA. ML 3.4 (PMR).
	24	01 14 38.4*	27.947	N	53.715	E	33	N	4.1	1.4	9		SOUTHERN IRAN
	24	01 50 49.4%	38.407	N	15.956	E	10	G		0.7	13		SICILY
	24	01 53 02.1*	35.237	N	3.322	W	10	G		0.8	5		STRAIT OF GIBRALTAR
	24	02 55 15.2	40.933	N	19.570	E	10	G		0.6	10		ALBANIA. ML 2.8 (TTG), 2.8 (SKO).
	24	03 08 40.9?	33.73	N	35.66	E	10	G		0.7	6		JORDAN - SYRIA REGION
	24	03 10 54.4&	60.071	N	141.677	W	11				22		SOUTHEASTERN ALASKA. <AGS-P>.
	24	04 26 58.6	7.368	N	81.745	W	33	N	4.8 4.5	1.4	45		PANAMA. Felt (IV) on Coiba Island.
	24	05 06 54.7	45.714	N	14.160	E	10	G		1.1	11		YUGOSLAVIA. ML 2.6 (KBA). MD 2.6 (TRI).
	24	06 51 43.4*	8.149	N	82.884	W	27			0.6	14		PANAMA-COSTA RICA BORDER REGION. MD 4.2 (HDC). Felt at Boquete and Concepcion, Panama.
	24	06 53 06.6	19.885	S	133.634	E	5	G		0.5	7		NORTHERN TERRITORY, AUSTRALIA
	24	07 07 34.9*	2.827	N	31.168	W	10	G	4.6	1.0	8		CENTRAL MID-ATLANTIC RIDGE
	24	07 12 19.5?	5.43	N	126.81	E	99	?	4.7	1.0	11		MINDANAO, PHILIPPINE ISLANDS
	24	07 27 14.5	10.124	S	118.357	E	33	N		0.9	6		SOUTH OF SUMBAWA ISLAND
	24	07 50 12.9*	19.651	S	133.804	E	5	G		1.0	5		NORTHERN TERRITORY, AUSTRALIA
	24	10 03 28.7	19.910	S	133.710	E	5	G		1.4	9		NORTHERN TERRITORY, AUSTRALIA
	24	11 21 05.2*	7.374	N	81.709	W	30		4.2	0.7	15		PANAMA. Felt on Coiba Island.
o	24	14 15 24.5	26 716	N	128.019	E	57		5.6	1.1	231		RYUKYU ISLANDS. Felt (III JMA) at Nago and Naha; (II JMA) at Noze and on Kume-shima; (I JMA) on Miyako-jima. Felt (IV) at Futema.
	24	15 03 30.8*	19.720	S	133.838	E	5	G		1.4	7		NORTHERN TERRITORY, AUSTRALIA
	24	15 38 42.6	19.624	S	133.952	E	5	G		0.5	7		NORTHERN TERRITORY, AUSTRALIA
o	24	16 00 04.5	17.763	S	178.737	W	566	D	5.7	0.9	331		FIJI ISLANDS REGION
	24	16 49 22.1	41.436	N	79.357	E	33	N	4.8	1.1	42		KIRGHIZ-XINJIANG BORDER REGION
	24	18 46 01.5	38.898	N	29.264	E	10	G		1.3	11		TURKEY
	24	19 22 48.9	51.168	N	15.707	E	10	G		1.2	16		POLAND. ML 3.6 (GRF), 3.6 (VKA), 3.4 (KBA).
	24	19 28 46.8?	6.22	S	146.54	E	204	?	4.6	1.0	5		EAST PAPUA NEW GUINEA REGION
	24	19 33 23.5&	58.889	N	143.076	W	10	G			23		GULF OF ALASKA. <AGS-P>.
	24	19 40 30.4&	40.422	N	125.122	W	5	G	4.2		27		OFF COAST OF NORTHERN CALIFORNIA. <BRK>. ML 4.1 (BRK).
	24	22 49 55.9?	6.44	S	127.46	E	429	?	4.8	1.2	7		BANDA SEA
	24	22 57 34.8*	37.086	N	71.378	E	33	N	4.3	1.2	13		AFGHANISTAN-USSR BORDER REGION
	24	23 02 37.2*	19.997	S	133.728	E	5	G		1.6	7		NORTHERN TERRITORY, AUSTRALIA
	25	00 22 07.6&	62.472	N	150.992	W	97				34		CENTRAL ALASKA. <AGS-P>.
a	25	01 12 21.9	30.183	N	94.892	E	33	N	5.4 5.0	1.0	161		TIBET
	25	01 30 48.8?	33.06	N	49.26	E	58	?	3.9	0.7	5		WESTERN IRAN. Felt in the Do Rud area.
	25	02 08 33.6%	3.567	N	75.786	W	10	G		0.1	5		COLOMBIA. MD 3.2 (UVC).
	25	03 34 33.7?	30.04	N	139.11	E	403	?	4.0	0.3	7		SOUTH OF HONSHU, JAPAN
	25	04 41 45.5*	38.115	N	106.344	E	33	N		1.5	6		NORTHERN CHINA. ML 3.7 (BJI).
o	25	07 15 53.4	10.584	S	78.083	W	53	D	5.6	1.0	104		NEAR COAST OF PERU. Felt along the coast from Canete to Trujillo.
	25	07 38 12.2*	26.385	S	63.171	W	596		4.6	0.7	36		SANTIAGO DEL ESTERO PROV., ARG.
	25	09 01 14.2	9.010	N	84.050	W	34	*		1.1	17		COSTA RICA. MD 4.1 (HDC).
	25	09 53 28.3*	52.661	N	159.952	E	33	N	5.1	1.0	26		OFF EAST COAST OF KAMCHATKA
	25	11 05 52.4	12.108	S	65.743	E	10	G	4.9 4.3	0.9	36		MID-INDIAN RISE
	25	11 41 14.9?	39.32	N	29.56	E	10	G		0.2	5		TURKEY
	25	12 49 51.2	47.419	N	6.107	E	10	G		0.8	16		FRANCE. ML 3.1 (LDG).
	25	13 08 06.5	20.150	S	133.874	E	5	G	4.8 4.6	1.3	29		NORTHERN TERRITORY, AUSTRALIA
	25	13 17 10.3&	31.690	N	115.770	W	6	G	4.4		22		BAJA CALIFORNIA. <PAS-P>.
	25	13 17 51.3	31.740	N	115.843	W	5	G	5.1 4.7	1.1	51		BAJA CALIFORNIA. Felt (V) at Calexico, California. Felt in San Diego, Imperial, Orange, San Bernardino and Riverside Counties, California. Also felt in northern Baja California, Mexico.
	25	13 57 47.6&	31.820	N	115.800	W	6	G			4		BAJA CALIFORNIA. <PAS-P>. ML 3.0 (PAS).
	25	14 09 23.3&	31.850	N	115.860	W	6	G			6		BAJA CALIFORNIA. <PAS-P>. ML 3.2 (PAS).
	25	14 22 50.6*	33.688	N	135.203	E	58	*		1.1	12		NEAR S. COAST OF SOUTHERN HONSHU. Felt (II JMA) at Tokushima; (I JMA) at Owase, Shionomisaki and Wakayama.
	25	14 36 12.3&	31.860	N	115.810	W	6	G			4		BAJA CALIFORNIA. <PAS-P>. ML 3.1 (PAS).
	25	15 14 31.9*	6.229	S	128.419	E	377	*	4.5	0.8	10		BANDA SEA
	25	15 16 18.4&	31.840	N	115.820	W	6	G			5		BAJA CALIFORNIA. <PAS-P>. ML 3.2 (PAS).
	25	15 45 02.7&	31.750	N	115.810	W	6	G			4		BAJA CALIFORNIA. <PAS-P>. ML 3.4 (PAS).
	25	16 27 35.0?	3.72	N	77.08	W	33	N		0.2	4		NEAR WEST COAST OF COLOMBIA. MD 2.6 (UVC).
	25	17 25 22.5*	24.158	N	121.626	E	41	*		0.6	8		TAIWAN
	25	17 30 19.9&	31.800	N	115.820	W	6	G			4		BAJA CALIFORNIA. <PAS-P>. ML 3.0 (PAS).
	25	19 10 27.3	37.524	N	112.046	E	10	G		0.9	6		NORTHEASTERN CHINA. ML 3.8 (BJI).
	25	19 27 57.2	42.789	N	19.031	E	7			1.2	17		YUGOSLAVIA. MD 3.4 (TTG). Slight damage (VII) in the Niksic area. Felt (IV) at Danilovgrad and Cetinje and (III) at Titograd.
	25	19 37 04.5&	31.850	N	115.850	W	6	G			3		BAJA CALIFORNIA. <PAS-P>. ML 3.4 (PAS).
	25	19 59 01.5	22.941	N	121.374	E	37		4.6	1.2	30		TAIWAN REGION
	25	20 02 06.6	42.837	N	17 629	E	10	G		1.2	40		ADRIATIC SEA. ML 4.0 (KBA), 3.9 (VKA). MD 4.1 (TRI), 3.7 (TTG). Felt (VI) in the Metkovic-Neum area, Yugoslavia.
	25	20 13 38.2*	9.034	N	84.073	W	35		4.7	1.2	31		COSTA RICA. MD 4.3 (HDC). Felt at Alajuela, Quepos, San Isidro and San Jose.
a	25	20 20 06.6	37.312	N	141.606	E	44	D	5.5 5.1	1.0	236		NEAR EAST COAST OF HONSHU, JAPAN. Felt (II JMA) at Tokyo, Yokohama, Morioka, Sendai, Fukushima, Mito and Utsunomiya; (I JMA) at Tateyama, Ofunato and Choshi.
	25	20 22 38.4&	37.590	N	118.470	W	6	G			7		CALIFORNIA-NEVADA BORDER REGION. <PAS-P>. ML 3.0 (PAS).
	25	20 35 49.7	37.313	N	141.448	E	60		4.8	1.0	39		NEAR EAST COAST OF HONSHU, JAPAN. Felt (II JMA) at Onahama and (I JMA) at Mito. Also felt at Sendai.
	25	21 23 28.0&	31.750	N	115.800	W	6	G			6		BAJA CALIFORNIA. <PAS-P>. ML 3.5 (PAS).
	25	21 47 30.6*	19.863	S	133.803	E	5	G		1 1	7		NORTHERN TERRITORY, AUSTRALIA
	25	22 22 59.7*	0.634	S	127.705	E	29	*	4 9	1.2	27		HALMAHERA
	25	22 37 47.8%	3.703	N	76.076	W	10	G		0.3	5		COLOMBIA
	25	22 39 11.9	34.881	N	26.583	E	10	G		1.2	15		CRETE. ML 4.1 (ATH).
	25	23 58 13.1&	58.150	N	142.938	W	10	G	4.1		24		GULF OF ALASKA. <AGS-P>.
	26	01 04 36.1	19.967	S	133.848	E	5	G		1 5	12		NORTHERN TERRITORY, AUSTRALIA
	26	01 55 44.0	34.945	N	26.570	E	10	G		1.1	10		CRETE ML 4.0 (ATH).

	26	02 08 28.4	5.692	S	147.637	E	44	*	5.0	4.3	1.0	54	EAST PAPUA NEW GUINEA REGION
	26	03 12 24.8*	1.195	S	145.998	E	33	N	4.5		1.2	16	ADMIRALTY ISLANDS REGION
	26	04 12 24.5&	31.700	N	115.790	W	6	G				4	BAJA CALIFORNIA. <PAS-P>. ML 3.2 (PAS).
	26	04 43 44.6&	31.690	N	115.770	W	6	G				4	BAJA CALIFORNIA. <PAS-P>. ML 3.2 (PAS).
	26	05 28 48.8*	6.854	N	73.083	W	165	*	4.3		1.1	14	NORTHERN COLOMBIA
	26	06 26 40.1%	40.107	N	29.246	E	10	G			0.6	7	TURKEY
	26	06 59 29.8	36.474	N	140.715	E	100		4.5		0.9	22	NEAR EAST COAST OF HONSHU, JAPAN. Felt (II JMA) at Mito and (I JMA) at Fukushima, Kumagaya and Utsunomiya. Also felt at Onahama.
	26	08 00 11.9	36.238	N	6.880	W	33	N			0.9	19	STRAIT OF GIBRALTAR. MG 3.5 (MDD).
	26	08 13 38.0&	47.414	N	121.816	W	20					52	WASHINGTON. <SEA>. CL 2.9 (SEA). Felt at North Bend.
	26	09 03 10.0*	8.364	S	119.595	E	199	*	3.9		0.7	9	FLORES ISLAND REGION
	26	09 13 37.0*	13.484	N	57.374	E	10	G	4.8		1.2	14	ARABIAN SEA
	26	09 20 59.3	7.285	N	81.597	W	33		4.5		1.0	21	PANAMA. Felt on Caiba Island.
a	26	09 34 48.7	32.665	N	47.054	E	34		5.2	5.3	1.3	178	IRAN-IRAQ BORDER REGION. Felt at Ilam and Islamabad, Iran.
	26	09 45 50.1	32.962	N	47.189	E	78	*	5.0		1.1	45	IRAN-IRAQ BORDER REGION
	26	10 53 26.4*	32.463	N	46.631	E	47	*	4.7		0.7	11	IRAN-IRAQ BORDER REGION
	26	11 04 06.0	57.765	N	32.674	W	10	G	4.7	5.5	1.2	52	NORTH ATLANTIC OCEAN
	26	11 15 09.8*	57.858	N	32.621	W	10	G	4.6		0.6	10	NORTH ATLANTIC OCEAN
	26	11 38 08.4	57.889	N	32.643	W	10	G	4.6		1.2	54	NORTH ATLANTIC OCEAN
	26	11 51 29.1?	57.62	N	32.08	W	10	G	4.5		0.6	7	NORTH ATLANTIC OCEAN
	26	11 59 38.0*	52.299	N	169.543	W	33	N	4.7		1.1	23	FOX ISLANDS, ALEUTIAN ISLANDS
	26	11 59 41.6*	32.550	N	46.749	E	58	*	4.5		0.3	8	IRAN-IRAQ BORDER REGION
	26	12 01 38.9?	21.52	S	178.77	E	567	*	4.8		1.0	17	SOUTH OF FIJI ISLANDS
	26	12 52 07.5*	6.873	N	73.743	W	33	N			0.5	5	NORTHERN COLOMBIA
	26	13 17 28.6	32.648	N	46.856	E	45	*	4.5		1.1	18	IRAN-IRAQ BORDER REGION
	26	13 48 23.7*	57.903	N	32.642	W	10	G	4.7		1.4	30	NORTH ATLANTIC OCEAN
	26	13 49 55.2	57.885	N	32.470	W	10	G	4.8	4.3	1.1	69	NORTH ATLANTIC OCEAN
	26	13 52 03.2*	58.285	N	34.117	W	10	G	4.8		0.7	10	NORTH ATLANTIC OCEAN
	26	13 57 57.8	34.766	N	24.045	E	40	*	4.4		1.2	55	CRETE. ML 3.9 (ATH).
	26	13 58 58.3&	58.192	N	142.820	W	10	G	4.9	4.2		102	GULF OF ALASKA. <AGS-P>. ML 4.9 (PMR). Felt (IV) at Yakutat.
	26	14 19 35.1%	59.016	N	5.939	E	10	G			0.3	5	SOUTHERN NORWAY. MD 2.1 (BER).
	26	14 36 30.3	32.633	N	46.918	E	36	*	4.9	4.0	1.1	41	IRAN-IRAQ BORDER REGION
	26	14 42 14.1?	3.84	N	75.96	W	33	N			0.4	4	COLOMBIA. MD 2.6 (UVC).
	26	14 49 57.8	57.892	N	32.743	W	10	G	4.8		1.0	43	NORTH ATLANTIC OCEAN
	26	15 42 45.1	57.935	N	32.629	W	10	G	4.8	4.5	1.2	78	NORTH ATLANTIC OCEAN
	26	15 45 35.8?	58.18	N	33.69	W	10	G	4.8		0.6	12	NORTH ATLANTIC OCEAN
	26	16 02 26.2	21.027	S	178.719	W	590	*	4.9		1.0	56	FIJI ISLANDS REGION
	26	16 31 23.2	57.968	N	32.555	W	10	G	4.7		1.1	60	NORTH ATLANTIC OCEAN
	26	16 56 46.1*	55.930	S	27.472	W	112		5.3		1.2	41	SOUTH SANDWICH ISLANDS REGION
	26	17 22 15.7&	38.783	N	122.810	W	2					18	NORTHERN CALIFORNIA. <BRK>. ML 3.4 (BRK).
	26	17 49 10.4	43.001	N	18.682	E	10	G			0.8	9	YUGOSLAVIA. ML 2.5 (TTG).
	26	18 02 41.2&	59.599	N	152.425	W	89					28	SOUTHERN ALASKA. <AGS-P>.
a	26	19 24 26.7	57.835	N	32.539	W	10	G	5.1	4.9	0.9	140	NORTH ATLANTIC OCEAN
	26	19 27 49.8	57.834	N	32.653	W	10	G	4.8		0.7	36	NORTH ATLANTIC OCEAN
	26	19 50 14.8&	31.760	N	115.840	W	6	G				4	BAJA CALIFORNIA. <PAS-P>. ML 3.4 (PAS).
	26	20 10 46.4*	48.646	N	6.673	E	10	G			1.1	8	FRANCE. ML 2.9 (KBA), mbLg 2.5 (DOU).
	26	20 39 47.0&	36.785	N	121.580	W	3					16	CENTRAL CALIFORNIA. <BRK>. ML 3.3 (BRK).
	26	21 16 43.3*	59.956	N	6.226	E	0	G			0.7	5	SOUTHERN NORWAY. MD 2.0 (BER). Probable explosion.
	26	21 40 59.5	19.894	S	133.744	E	5	G			1.2	12	NORTHERN TERRITORY, AUSTRALIA
	26	22 45 42.1*	51.459	N	16.068	E	10	G			0.6	9	POLAND. ML 3.8 (VKA), 3.5 (KBA).
	26	23 36 09.7*	4.222	S	101.525	E	33	N			1.0	6	SOUTHERN SUMATERA
	27	00 00 31.9	38.742	N	141.158	E	30		4.7		1.3	28	NEAR EAST COAST OF HONSHU, JAPAN. Felt (II JMA) at Ishinomaki and Ofunato; (I JMA) at Miyako and Moriaka. Also felt at Sendai.
	27	01 08 51.9	37.050	N	29.024	E	10	G			0.9	7	TURKEY
	27	01 24 35.9&	19.325	N	155.057	W	5					46	HAWAII. <HVO-P>. MD 4.0 (HVO). Felt at Wahaula.
	27	01 57 03.0	3.650	N	74.675	W	33	N			0.6	6	COLOMBIA
	27	03 46 59.5	39.829	N	45.150	E	33	N	4.6	4.2	1.2	46	N.W. IRAN-USSR BORDER REGION
	27	04 10 14.5*	7.340	S	129.239	E	110	?	4.6		1.5	12	BANDA SEA
	27	04 23 17.1*	38.039	N	21.790	E	10	G			0.9	8	GREECE. ML 3.2 (ATH).
	27	07 11 54.8	8.849	S	124.076	E	141	*	5.0		1.3	49	TIMOR
	27	07 44 14.2	32.662	N	46.947	E	37	*	5.0	3.7	1.1	52	IRAN-IRAQ BORDER REGION. Felt at Ilam, Iran.
	27	08 16 35.3*	6.901	N	73.148	W	167				0.4	10	NORTHERN COLOMBIA
	27	11 27 17.1	20.067	S	133.605	E	5	G	5.1		1.2	47	NORTHERN TERRITORY, AUSTRALIA
	27	11 44 02.7*	19.911	S	133.668	E	5	G			1.6	9	NORTHERN TERRITORY, AUSTRALIA
	27	11 45 32.4&	58.893	N	154.479	W	121					36	ALASKA PENINSULA. <AGS-P>.
	27	11 56 27.8	57.805	N	32.626	W	10	G	4.7	4.4	0.7	62	NORTH ATLANTIC OCEAN
	27	12 04 15.8	57.701	N	32.650	W	10	G	4.6	3.7	0.9	71	NORTH ATLANTIC OCEAN
	27	12 16 03.5&	37.422	N	121.830	W	1					10	CENTRAL CALIFORNIA. <BRK>. ML 2.5 (BRK). Felt at East San Jase.
	27	12 35 15.6%	46.197	N	7.736	E	10	G			0.4	5	SWITZERLAND
	27	12 35 40.5	20.039	S	133.823	E	5	G	3.9		1.5	19	NORTHERN TERRITORY, AUSTRALIA
	27	12 43 04.1	17.813	S	178.495	W	555	*	4.7		1.4	37	FIJI ISLANDS REGION
	27	13 05 01.6	32.628	N	46.916	E	39	*	4.9		1.2	53	IRAN-IRAQ BORDER REGION
	27	14 37 09.1	40.740	N	27.499	E	10	G			1.3	7	TURKEY
	27	16 19 40.8	19.899	S	133.661	E	5	G			1.0	17	NORTHERN TERRITORY, AUSTRALIA
	27	16 38 10.9?	36.87	N	71.27	E	33	N	4.2		0.8	5	AFGHANISTAN-USSR BORDER REGION
	27	16 47 18.7%	41.645	N	27.512	E	10	G			1.3	5	TURKEY
	27	16 53 01.3	57.613	N	32.802	W	10	G	4.6		1.2	39	NORTH ATLANTIC OCEAN
	27	16 58 40.1	35.358	N	139.482	E	131		4.6		0.7	25	NEAR S. COAST OF HONSHU, JAPAN. Felt (II JMA) at Chiba, Tokyo, Tateyama and Utsunamiya; (I JMA) at Ajiro, Kumagaya, Yokohama and an Oshima.
	27	17 21 25.0	2.550	S	126.949	E	46	*	5.1	3.6	1.1	33	CERAM SEA
	27	17 42 09.1&	60.198	N	153.220	W	143					32	SOUTHERN ALASKA. <AGS-P>.
a	27	19 16 45.4	57.888	N	32.653	W	10	G	5.1	5.1	0.9	182	NORTH ATLANTIC OCEAN
	27	19 19 14.3	57.915	N	32.608	W	10	G	4.8		0.6	26	NORTH ATLANTIC OCEAN
	27	19 20 19.8	57.973	N	32.627	W	10	G	4.9		0.9	50	NORTH ATLANTIC OCEAN
	27	19 43 59.7*	24.574	S	70.780	W	64	?	4.0		1.5	11	NEAR COAST OF NORTHERN CHILE
	27	19 55 53.0	42.307	N	19.917	E	10	G			0.6	12	YUGOSLAVIA. ML 2.7 (TTG).
	27	20 38 37.4	19.974	S	133.925	E	5	G			1.4	13	NORTHERN TERRITORY, AUSTRALIA

	27	20 53 10.5	43.244	N	20.907	E	10	G			1.2	14	YUGOSLAVIA. ML 2.7 (TTG).
	27	21 46 24.9	51.487	N	6.367	E	0	G			1.2	21	GERMANY. ML 3.1 (LDG), 2.2 (BNS). Felt (IV) at Rheinberg. Possible rockburst.
	27	22 53 10.1	57.648	N	32.887	W	10	G	4.5		0.8	21	NORTH ATLANTIC OCEAN
	27	22 54 36.3?	8.57	S	74.30	W	184	?			1.0	9	PERU-BRAZIL BORDER REGION
	27	23 23 32.1	42.241	N	19.923	E	10	G			0.7	12	YUGOSLAVIA. ML 3.0 (TTG).
	27	23 32 08.2&	61.440	N	149.394	W	41					39	SOUTHERN ALASKA. <AGS-P>. ML 3.2 (PMR). Felt (III) at Ancharage.
a	28	00 29 51.4	3.528	S	149.631	E	45	*	5.2	5.0	1.2	39	BISMARCK SEA
	28	01 34 49.4	32.620	N	46.964	E	38	*	4.7	3.7	1.3	61	IRAN-IRAQ BORDER REGION. Felt in the Yasuj area, Iran.
	28	01 44 57.0&	33.230	N	115.990	W	0					7	SOUTHERN CALIFORNIA. <PAS-P>. ML 3.2 (PAS).
	28	01 56 09.7*	20.783	S	120.122	E	10	G			1.3	11	WESTERN AUSTRALIA
	28	02 54 02.3&	32.910	N	115.680	W	6	G	4.6			42	CALIFORNIA-MEXICO BORDER REGION. <PAS-P>. ML 4.7 (PAS). Felt (V) at Brawley, Heber, Holtville, Imperial and Ocotilla, California. Felt (IV) at Calexica, El Centro, Niland and Seeley, California. Also felt at Yuma, Arizona.
	28	03 19 48.8	6.328	S	130.708	E	69	*	5.0		1.2	37	BANDA SEA
	28	04 44 03.5?	16.03	N	61.16	W	122	?			0.6	6	LEEWARD ISLANDS
	28	05 03 08.6	32.535	N	46.935	E	36	*	4.7		1.1	37	IRAN-IRAQ BORDER REGION
	28	05 26 54.4	42.482	N	19.794	E	10	G			0.7	9	YUGOSLAVIA. ML 2.7 (TTG).
	28	05 31 31.3?	18.92	S	173.79	W	121	?	4.8		1.2	13	TONGA ISLANDS
	28	05 32 58.6	32.916	N	47.168	E	75		5.0		0.4	18	IRAN-IRAQ BORDER REGION
	28	06 35 29.9*	44.813	N	114.537	W	5	G			0.5	10	WESTERN IDAHO. ML 3.0 (NEIS).
	28	07 54 10.5?	4.14	S	150.45	E	148	*	4.8		1.5	9	NEW BRITAIN REGION
	28	08 09 47.9	58.363	N	34.364	W	10	G	4.7		0.8	26	NORTH ATLANTIC OCEAN
	28	08 20 42.6	44.664	N	17.859	E	11				1.3	26	YUGOSLAVIA. ML 3.3 (TTG), 3.3 (KBA).,
	28	08 20 54.1&	31.830	N	115.790	W	6	G				7	BAJA CALIFORNIA. <PAS-P>. ML 3.1 (PAS).
	28	08 38 28.0&	48.000	N	65.580	W	18					14	GASPE PENINSULA. <OTT-P>. mbLg 4.9 (NEIS), 4.9 (OTT). Felt on the Gaspe Peninsula.
	28	08 48 19.4?	0.80	N	127.02	E	227	?			1.2	10	HALMAHERA
	28	09 10 35.0*	3.806	S	149.404	E	62	?	4.9		1.3	29	BISMARCK SEA
	28	10 40 15.2	11.478	S	114.793	E	33	N	5.0		1.1	41	SOUTH OF BALI ISLAND
a	28	11 20 08.1	5.327	N	126.369	E	44		5.5	5.5	1.3	163	MINDANAO, PHILIPPINE ISLANDS
	28	13 28 20.8%	39.628	N	29.390	E	10	G			1.1	5	TURKEY
	28	13 34 31.0*	45.715	N	27.261	E	33	N			1.4	5	ROMANIA
	28	13 58 42.8?	25.23	S	175.44	W	33	N	4.8		1.3	10	SOUTH OF TONGA ISLANDS
	28	14 15 02.6	60.639	N	5.652	E	0	G			0.4	7	SOUTHERN NORWAY. MD 2.1 (BER). Probable explosion.
	28	14 26 22.2*	5.249	N	126.462	E	33	N	4.6		1.4	11	MINDANAO, PHILIPPINE ISLANDS
	28	15 03 45.3?	4.87	N	126.07	E	33	N	4.7		1.7	5	TALAUD ISLANDS
a	28	15 48 08.1	32.413	N	21.150	E	10	G	4.8	4.8	1.4	178	NEAR COAST OF LIBYA
	28	16 20 13.0?	36.47	N	28.22	E	10	G			0.9	5	DODECANESE ISLANDS
	28	17 58 20.5*	44.498	N	9.676	E	10	G			1.5	9	NORTHERN ITALY. ML 2.5 (LDG).
	28	18 32 47.1?	3.59	N	76.51	W	33	N			1.2	4	COLOMBIA. MD 2.3 (UVC).
	28	19 12 17.1	32.243	N	21.160	E	10	G	4.4		1.4	45	NEAR COAST OF LIBYA
	28	20 33 10.7	30.056	S	67.121	W	33	N	4.4		0.9	9	SAN JUAN PROVINCE, ARGENTINA
	28	20 44 34.6*	22.661	S	68.952	W	88	D	4.7		1.1	28	NORTHERN CHILE
	28	21 08 54.2	28.038	N	53.838	E	23	*	4.9	4.4	1.0	156	SOUTHERN IRAN
	28	21 24 21.3&	59.354	N	153.784	W	123					35	SOUTHERN ALASKA. <AGS-P>.
	28	21 28 44.3?	22.20	S	173.61	W	33	N	4.8	4.1	1.2	6	TONGA ISLANDS REGION
	28	23 01 05.6%	39.796	N	16.104	E	10	G			0.6	7	SOUTHERN ITALY
	29	00 32 08.0*	6.738	S	147.224	E	10	G	4.5		1.4	9	EAST PAPUA NEW GUINEA REGION
	29	01 42 41.1	39.785	N	16.069	E	10	G			0.7	8	SOUTHERN ITALY
	29	02 23 53.7*	72.009	N	2.971	W	10	G	4.5		1.1	11	JAN MAYEN ISLAND REGION
a	29	02 39 18.7	45.349	N	151.806	E	47	D	5.5	5.6	1.0	300	KURIL ISLANDS
	29	03 00 00.5&	58.759	N	152.729	W	72					29	KODIAK ISLAND REGION. <AGS-P>.
	29	06 28 02.9	45.161	N	152.008	E	62	D	5.2		1.0	92	KURIL ISLANDS REGION
	29	07 17 59.0?	24.03	N	121.74	E	26	*			0.1	6	TAIWAN
	29	08 01 20.3	42.083	N	19.403	E	10	G			0.3	9	YUGOSLAVIA. ML 2.4 (TTG).
	29	08 09 03.6?	22.09	S	69.25	W	103	?			1.2	8	NORTHERN CHILE
	29	10 19 30.8	20.003	S	133.745	E	5	G	5.6		1.2	98	NORTHERN TERRITORY, AUSTRALIA
	29	10 32 52.1?	25.23	S	67.50	W	33	N			0.4	7	CATAMARCA PROVINCE, ARGENTINA
	29	10 54 15.0	34.446	N	46.291	E	33	N	4.5		1.2	12	WESTERN IRAN
	29	11 02 12.8*	8.475	S	117.296	E	33	N	4.0		0.9	6	SUMBAWA ISLAND REGION
	29	12 05 14.5?	12.11	N	86.43	W	33	N	4.5	3.8	1.0	14	NICARAGUA
	29	12 28 11.0?	16.76	N	62.39	W	33	N			1.1	5	LEEWARD ISLANDS. ML 3.4 (FDF).
	29	13 09 41.2	41.897	N	19.394	E	10	G			1.2	9	ALBANIA. ML 2.3 (TTG).
	29	15 29 30.3	28.073	N	53.837	E	33	N	4.7		1.1	72	SOUTHERN IRAN
	29	16 15 16.6%	42.369	N	18.950	E	10	G			0.7	7	YUGOSLAVIA. MD 2.6 (TTG). Felt (III) at Cetinje and Budva.
	29	16 18 12.3*	38.391	N	30.753	E	10	G			0.9	6	TURKEY
	29	16 29 23.7	1.146	S	146.019	E	33	N	5.2		1.1	41	ADMIRALTY ISLANDS REGION
a	29	16 48 01.3	15.349	S	174.125	W	106	D	5.6		1.1	219	TONGA ISLANDS. mb 6.2 (BRK).
	29	21 01 25.1	23.357	N	120.708	E	23		3.9		1.5	18	TAIWAN. ML 4.1 (BJI).
	29	21 06 01.0	14.228	N	93.134	W	30	D	5.0		1.1	82	NEAR COAST OF CHIAPAS, MEXICO
	29	21 18 48.2	36.713	N	140.728	E	77		5.0		1.1	71	NEAR EAST COAST OF HONSHU, JAPAN. Felt (III JMA) at Mito; (II JMA) at Onahama and Utsunomiya; (I JMA) at Tokyo, Yokohama, Kumagaya and Fukushima.
	29	21 40 00.8%	45.583	N	9.826	E	10	G			1.0	5	NORTHERN ITALY
	29	23 54 54.8%	4.096	N	76.248	W	33	N			0.4	5	COLOMBIA. MD 3.0 (UVC).
	30	00 02 38.5?	3.25	N	124.55	E	215	?	4.6		1.5	10	CELEBES SEA
	30	00 02 46.0&	31.890	N	115.860	W	6	G				5	BAJA CALIFORNIA. <PAS-P>. ML 3.2 (PAS).
	30	00 48 43.8?	28.79	S	177.19	W	33	N	4.6		1.2	9	KERMADEC ISLANDS REGION
	30	03 00 00.0	32.160	N	35.440	E	10	G			1.2	8	DEAD SEA REGION. ML 4.1 (JER), 3.7 (BHL). Felt in the Jordan Valley.
a	30	03 56 43.8*	46.252	S	96.091	E	10	G	5.3	5.4	1.2	31	SOUTHEAST INDIAN RISE
	30	04 48 42.5*	22.806	N	102.880	E	33	N			0.9	5	YUNNAN PROVINCE, CHINA. ML 4.4 (BJI).
	30	05 18 45.9*	3.534	N	31.668	W	10	G			0.6	10	CENTRAL MID-ATLANTIC RIDGE
	30	05 26 45.8*	23.792	N	121.813	E	39	*	4.8		1.1	12	TAIWAN
	30	08 47 09.9?	3.80	N	76.96	W	33	N			0.2	4	COLOMBIA. MD 2.7 (UVC).
	30	09 23 49.4*	4.691	S	144.407	E	114	?	3.6		1.4	7	NEAR N COAST OF PAPUA NEW GUINEA
	30	09 54 08.1	23.976	N	46.370	W	10	G	4.7	3.9	0.6	20	NORTH ATLANTIC RIDGE
	30	10 13 20.7%	3.365	N	76.443	W	33	N			0.4	5	COLOMBIA. MD 2.4 (UVC).

	30	10 27 58.1?	17.98	S	69.72	W	150 ?	4.8		1.6	8	PERU-BOLIVIA BORDER REGION
	30	11 29 23.2&	60.748	N	151.408	W	62				36	KENAI PENINSULA, ALASKA. <AGS-P>.
	30	12 01 29.7	34.358	S	70.222	W	10 G			0.8	11	CHILE-ARGENTINA BORDER REGION
	30	12 11 51.2%	42.727	N	19.122	E	10 G			0.8	5	YUGOSLAVIA. ML 2.3 (TTG).
	30	13 13 39.6*	13.300	N	143.182	E	211 *	4.6		0.8	15	SOUTH OF MARIANA ISLANDS
	30	13 58 00.4%	39.581	N	29.389	E	10 G			0.5	5	TURKEY
	30	14 30 39.2	12.905	N	93.450	E	77 *	4.8		1.0	46	ANDAMAN ISLANDS REGION
	30	16 56 53.8*	57.932	S	25.232	W	33 N	4.5		0.9	14	SOUTH SANDWICH ISLANDS REGION
	30	16 59 56.6&	58.172	N	142.937	W	10 G				30	GULF OF ALASKA. <AGS-P>.
	30	17 29 56.1?	3.69	N	76.84	W	33 N			0.0	4	COLOMBIA. MD 2.5 (UVC).
	30	19 10 10.8*	36.406	N	28.099	E	27 *			1.6	8	DODECANESE ISLANDS. MD 3.6 (ATH).
	30	19 47 23.2?	17.95	N	67.12	W	33 N			0.3	5	MONA PASSAGE
	30	19 50 25.3*	31.292	N	51.269	E	33 N	4.4		1.6	10	IRAN
	30	21 44 26.1&	31.700	N	115.850	W	6 G				5	BAJA CALIFORNIA. <PAS-P>. ML 3.3 (PAS).
	30	22 15 42.0	46.158	N	2.102	E	10 G			0.8	13	FRANCE. ML 2.5 (LDG).
	30	22 26 55.0*	7.013	N	33.816	W	10 G	5.1	3.1	0.9	49	CENTRAL MID-ATLANTIC RIDGE
	30	22 59 20.4&	36.380	N	98.466	W	5 G				8	OKLAHOMA. <TUL>. mbLg 1.9 (TUL).
	30	23 02 00.3?	36.51	N	28.20	E	10 G			0.7	5	DODECANESE ISLANDS
	31	00 12 43.4	35.681	N	90.465	W	10 G			0.7	21	ARKANSAS. mbLg 3.5 (NEIS). Felt (V) at Lepanto; (IV) at Bay and Gilmore; (III) at Black Oak, Caraway, Marked Tree, Rivervale and Tyronza.
	31	01 13 11.7?	17.63	S	167.85	E	246 *			1.4	10	VANUATU ISLANDS
	31	01 45 05.3	11.559	S	118.180	E	33 N	5.3		0.9	17	SOUTH OF SUMBAWA ISLAND
	31	03 24 03.0*	35.262	N	132.155	E	11 *			0.1	6	SOUTHERN HONSHU, JAPAN. Felt (I JMA) at Hamada and Hiroshima.
	31	06 19 24.7*	33.280	N	131.954	E	72 ?			1.0	8	KYUSHU, JAPAN. Felt (I JMA) at Oita.
	31	07 15 51.1	10.762	N	62.413	W	97	4.5		1.0	28	NEAR COAST OF VENEZUELA. Felt (IV) on northern Trinidad.
	31	07 42 15.2?	17.93	N	67.15	W	33 N			0.7	5	MONA PASSAGE
	31	08 53 14.7	39.515	N	27.702	E	10 G			1.0	13	TURKEY
	31	09 08 51.6&	58.356	N	142.719	W	10 G				27	GULF OF ALASKA. <AGS-P>.
	31	09 24 36.3*	29.945	N	105.076	W	5 G	3.4		1.3	10	CHIHUAHUA, MEXICO. ML 4.0 (NEIS).
	31	11 05 50.0?	43.12	N	0.38	E	10 G			0.7	4	FRANCE. ML 3.2 (LDG).
	31	11 17 31.9?	16.63	N	62.25	W	33 N			1.4	5	LEEWARD ISLANDS. ML 4.0 (FDF).
	31	11 39 40.3?	24.73	N	122.61	E	102 ?			0.3	8	TAIWAN REGION
	31	11 55 35.8?	33.49	S	72.17	W	10 G			0.4	7	OFF COAST OF CENTRAL CHILE
	31	12 19 54.2*	46.000	N	16.045	E	10 G			1.1	8	YUGOSLAVIA. MD 2.8 (TRI). ML 2.5 (KBA).
	31	13 10 21.9&	58.681	N	142.901	W	10 G				29	GULF OF ALASKA. <AGS-P>.
	31	14 25 54.1?	46.34	S	96.97	E	10 G	4.6		1.2	7	SOUTHEAST INDIAN RISE
	31	15 09 12.5	41.355	N	8.242	W	10 G			1.2	34	PORTUGAL. MG 4.0 (TOL). Felt (IV) in the Porto area.
	31	15 34 56.5	45.086	N	112.793	W	5 G			0.5	7	MONTANA. ML 3.1 (BUT).
	31	15 37 31.7	45.092	N	112.779	W	5 G			0.4	7	MONTANA. ML 3.2 (BUT).
o	31	15 42 27.8	16.647	S	174.118	W	118 D	5.4		1.0	134	TONGA ISLANDS
	31	16 58 53.2*	44.909	N	138.341	E	33 N	4.9		1.2	13	EASTERN SEA OF JAPAN
	31	17 51 57.7*	34.325	N	141.426	E	39 ?	4.8		0.9	24	OFF EAST COAST OF HONSHU, JAPAN
	31	18 51 43.0	67.851	N	10.129	E	10 G	4.3		0.7	37	NORWEGIAN SEA. ML 4.6 (UPP), 4.0 (BER).
	31	21 08 58.7*	32.688	S	69.340	W	33 N			1.5	9	MENDOZA PROVINCE, ARGENTINA
	31	21 09 47.2?	51.46	N	16.39	E	10 G			0.5	6	POLAND. ML 2.8 (VKA).
	31	22 04 04.7?	5.96	S	146.90	E	203 ?	4.2		1.5	6	EAST PAPUA NEW GUINEA REGION
o	31	23 31 46.1	9.809	N	83.670	W	22	4.9	4.4	1.2	64	COSTA RICA. MD 4.4 (HDC). Felt (IV) in the Central Valley. Also felt along the Pacific coast and at La Suiza.

A D D I T I O N A L S O U R C E P A R A M E T E R S

```
01 14 36 09.58  74.655N 130.962E  10km
   5.1mb ( 45 obs.)  4.6Msz (  2 obs.)
   LAPTEV SEA
   CENTROID, MOMENT TENSOR     (HRV)
   Data Used: GDSN
   L.P.B.: 10S, 18C
   Centroid Location:
   Origin Time        14:36:12.4 0.9
   Lat 74.39N 0.12 Lon 129.14E 0.53
   Dep  15.0 FIX Half-duration  1.4
   Principal Axes:
     Scale 10**16 Nm
     T  Vol=  5.30  Plg=19  Azm=108
     N        1.03      15      203
     P       -6.33      65      330
   Best Double Couple:Mo=5.8*10**16
    NP1:Strike=175 Dip=29 Slip=-122
    NP2:         31      65      -73

02 06 36 09.84  20.478S 169.764E 136km
   5.6mb ( 19 obs.)
   VANUATU ISLANDS
   CENTROID, MOMENT TENSOR     (HRV)
   Data Used: GDSN
   L.P.B.: 12S, 21C
   Centroid Location:
   Origin Time        06:36:19.7 1.8
   Lat 20.26S 0.17 Lon 169.28E 0.11
   Dep 143.4 3.2 Half-duration  1.7
   Principal Axes:
     Scale 10**16 Nm
     T  Vol=  9.82  Plg=18  Azm= 79
     N        0.17       8      172
     P      -10.00      70      284
   Best Double Couple:Mo=9.9*10**16
    NP1:Strike=157 Dip=27 Slip=-107
    NP2:        356      64      -81

02 12 42 02.52  43.295N 142.419E 177km
   6.0mb ( 94 obs.)
   HOKKAIDO, JAPAN  REGION
   FAULT PLANE SOLUTION: P-Waves
    NP1:Strike=115 Dip=81 Slip=  46
    NP2:         16      45      167
   Principal Axes:
     T                Plg=38  Azm=347
     P                   23      237
   Comment: The focal mechanism is
     poorly controlled and
     corresponds to reverse
     faulting with a large strike-
     slip component. The preferred
     fault plane is not determined.
   RADIATED ENERGY
    No. of sta:   7  Focal mech.  M
    Energy        2.4±0.5*10**13 Nm
   MOMENT TENSOR SOLUTION
   Dep 176            No. of sta: 16
   Principal Axes:
     Scale 10**17 Nm
     T  Vol=  6.98  Plg=31  Azm=327
     N        0.05      50      101
     P       -7.02      24      222
   Best Double Couple:Mo=7.0*10**17
    NP1:Strike=  3 Dip=50 Slip= 174
    NP2:         96      86       40
   CENTROID, MOMENT TENSOR     (HRV)
   Data Used: GDSN
   L.P.B.: 12S, 34C
   Centroid Location:
   Origin Time        12:42: 4.4 0.2
   Lat 43.27N 0.02 Lon 142.19E 0.04
   Dep 180.4 1.0 Half-duration  3.5
   Principal Axes.
     Scale 10**17 Nm
     T  Vol=  9.95  Plg=39  Azm=354
     N       -2.27       9       91
     P       -7.68      50      192
   Best Double Couple:Mo=8.8*10**17
    NP1:Strike= 36 Dip=11 Slip=-146
    NP2:        272      84      -81

03 21 32 25.30  38.111N 106.336E  14km
   5.5mb ( 66 obs.)
   NORTHERN CHINA
   CENTROID, MOMENT TENSOR     (HRV)
   Data Used: GDSN
   L.P.B.:  9S, 18C
   Centroid Location:
   Origin Time        21:32:30.9 0.6
   Lat 38.13N 0.15 Lon 106.86E 0.23
   Dep  15.0 FIX Half-duration  1.7
   Principal Axes:
     Scale 10**16 Nm
     T  Vol=  9.55  Plg=25  Azm=328
     N       -2.57      57      191
     P       -6.98      19       68
   Best Double Couple:Mo=8.3*10**16
    NP1:Strike=110 Dip=57 Slip=   5
    NP2:         17      86      147

04 10 37 03.45  46.512N 149.879E 205km
   5.2mb ( 66 obs.)
   KURIL ISLANDS
   CENTROID, MOMENT TENSOR     (HRV)
   Data Used: GDSN
   L.P.B.:  9S, 17C
   Centroid Location:
   Origin Time        10:37: 3.4 1.0
   Lat 47.02N 0.08 Lon 149.90E 0.12
   Dep 180.1 4.0 Half-duration  1.5
   Principal Axes:
```

```
    Scale 10**16 Nm
    T  Val=  7.36  Plg=20  Azm= 36
    N       -1.09      41      288
    P       -6.27      42      146
  Best Double Couple:Mo=6.8*10**16
   NP1:Strike=171 Dip=44 Slip= -20
   NP2:        276     76     -132

06 15 31 10.48  39.663N  75.477E  12km
  5.1mb ( 34 obs.)  5.0Msz (  6 obs.)
  SOUTHERN XINJIANG, CHINA
  CENTROID, MOMENT TENSOR    (HRV)
  Data Used: GDSN
  L.P.B.: 12S, 23C
  Centroid Location:
  Origin Time        15:31:16.4 1.0
  Lat 39.01N 0.10 Lon  75.50E 0.08
  Dep  36.7 4.8 Half-duration  1.7
  Principal Axes:
    Scale 10**16 Nm
    T  Val=  9.97  Plg=70  Azm= 27
    N       -0.49      10      266
    P       -9.48      17      173
  Best Double Couple:Mo=9.7*10**16
   NP1:Strike=248 Dip=30 Slip=  69
   NP2:         92     63      102

07 09 24 19.34  59.036S  23.607W  31km
  5.3mb ( 11 obs.)  5.2Msz (  3 obs.)
  SOUTH SANDWICH ISLANDS REGION
  CENTROID, MOMENT TENSOR    (HRV)
  Data Used: GDSN
  L.P.B.: 13S, 28C
  Centroid Location:
  Origin Time        09:24:20.2 0.4
  Lat 59.55S 0.07 Lon  22.96W 0.11
  Dep  15.0 FIX Half-duration  2.0
  Principal Axes:
    Scale 10**17 Nm
    T  Val=  1.64  Plg=18  Azm=295
    N       -0.11      12       29
    P       -1.54      68      152
  Best Double Couple:Mo=1.6*10**17
   NP1:Strike=  6 Dip=29 Slip=-116
   NP2:        215     64      -76

09 01 02 46.70  41.246N  19.630E  24km
  5.3mb ( 45 obs.)  5.8Msz (  6 obs.)
  ALBANIA
  CENTROID, MOMENT TENSOR    (HRV)
  Data Used: GDSN
  L.P.B.:  8S, 16C
  Centroid Location:
  Origin Time        01:02:48.4 0.8
  Lat 40.37N 0.10 Lon  19.49E 0.06
  Dep  15.0 FIX Half-duration  3.3
  Principal Axes:
    Scale 10**17 Nm
    T  Val=  8.74  Plg=55  Azm= 86
    N        0.51       5      349
    P       -9.25      35      255
  Best Double Couple:Mo=9.0*10**17
   NP1:Strike=321 Dip=12 Slip=  62
   NP2:        170     80       95

09 03 12 38.89  47.012N 154.149E  33km
  5.2mb ( 39 obs.)  4.9Msz (  1 obs.)
  KURIL ISLANDS
  CENTROID, MOMENT TENSOR    (HRV)
  Data Used: GDSN
  L.P.B.: 11S, 15C
  Centroid Location:
  Origin Time        03:12:44.1 1.8
  Lat 47.66N 0.19 Lon 153.88E 0.20
  Dep  31.8 8.8 Half-duration  1.7
  Principal Axes:
    Scale 10**16 Nm
    T  Val=  7.52  Plg=56  Azm=336
    N        0.43      16      220
    P       -7.95      29      121
  Best Double Couple:Mo=7.7*10**16
   NP1:Strike=175 Dip=22 Slip=  42
   NP2:         45     76      106

09 03 55 05.35  39.092N  71.502E  33km
  5.4mb ( 56 obs.)  4.9Msz (  1 obs.)
  TAJIK SSR
  CENTROID, MOMENT TENSOR    (HRV)
  Data Used: GDSN
  L.P.B.: 10S, 16C
  Centroid Location:
  Origin Time        03:55: 7.3 2.8
  Lat 38.90N 0.24 Lon  71.01E 0.21
  Dep  15.0 FIX Half-duration  1.4
  Principal Axes:
    Scale 10**16 Nm
    T  Val=  4.94  Plg=51  Azm=258
    N        0.59      34       44
    P       -5.52      17      146
  Best Double Couple:Mo=5.2*10**16
   NP1:Strike=275 Dip=41 Slip= 148
   NP2:         30     70       53

10 03 25 50.44  19.763N 109.234W  10km
  5.2mb ( 27 obs.)  5.2Msz (  2 obs.)
  REVILLA GIGEDO ISLANDS REGION
  CENTROID, MOMENT TENSOR    (HRV)
  Data Used: GDSN
  L.P.B.: 14S, 31C
  Centroid Location:
  Origin Time        03:25:41.5 0.8
  Lat 18.39N 0.07 Lon 109.63W 0.05
  Dep  15.0 FIX Half-duration  2.3
  Principal Axes:
    Scale 10**17 Nm
    T  Val=  3.36  Plg= 2  Azm= 85
    N       -0.34      87      301
    P       -3.01       2      175
  Best Double Couple:Mo=3.2*10**17
   NP1:Strike=220 Dip=87 Slip=   0
   NP2:        130     90      177

11 21 07 29.71  54.779N 161.656E  43km
  5.8mb ( 76 obs.)  4.9Msz (  9 obs.)
  NEAR EAST COAST OF KAMCHATKA
  FAULT PLANE SOLUTION: P-Waves
   NP1:Strike=125 Dip=65 Slip=  90
   NP2:        305     25       90
  Principal Axes:
    T                Plg=70  Azm= 35
    P                    20      215
  Comment: The focal mechanism is
    poorly controlled and
    corresponds to reverse
    faulting. The preferred fault
    plane is NP2.
  CENTROID, MOMENT TENSOR    (HRV)
  Data Used: GDSN
  L.P.B.: 11S, 24C
  Centroid Location:
  Origin Time        21:07:32.0 0.5
  Lat 54.66N 0.05 Lon 161.82E 0.09
  Dep  60.8 3.7 Half-duration  1.8
  Principal Axes:
    Scale 10**17 Nm
    T  Val=  1.37  Plg=76  Azm= 67
    N        0.02      10      291
    P       -1.38      10      199
  Best Double Couple:Mo=1.4*10**17
   NP1:Strike=277 Dip=37 Slip=  73
   NP2:        118     55      102

11 22 27 09.38   6.165S 154.414E  21km
  5.3mb ( 21 obs.)  5.6Msz ( 13 obs.)
  SOLOMON ISLANDS
  CENTROID, MOMENT TENSOR    (HRV)
  Data Used: GDSN
  L.P.B.: 15S, 37C
  Centroid Location:
  Origin Time        22:27:16.5 0.3
  Lat  6.36S 0.03 Lon 154.21E 0.02
  Dep  42.9 1.8 Half-duration  3.3
  Principal Axes:
    Scale 10**17 Nm
    T  Val=  8.10  Plg=70  Azm=  0
    N       -0.42      14      133
    P       -7.68      14      226
  Best Double Couple:Mo=7.9*10**17
   NP1:Strike=335 Dip=33 Slip= 116
   NP2:        125     60       74

12 07 29 27.96  28.827S 177.423W  15km
  6.1mb ( 46 obs.)  6.4Msz ( 21 obs.)
  KERMADEC ISLANDS REGION
  FAULT PLANE SOLUTION: P-Waves
   NP1:Strike=  5 Dip=60 Slip=  90
   NP2:        185     30       90
  Principal Axes.
    T                Plg=75  Azm=275
    P                    15       95
  Comment: The focal mechanism is
    poorly controlled and
    corresponds to reverse
    faulting. The preferred fault
    plane is NP2.
  RADIATED ENERGY
    No. of sta:   5  Focal mech.  F
    Energy        3.9±0.7*10**13 Nm
  MOMENT TENSOR SOLUTION
  Dep  39            No. of sta: 15
  Principal Axes:
    Scale 10**18 Nm
    T  Val=  8.67  Plg=76  Azm=245
    N        0.59       3      349
    P       -9.26      14       80
  Best Double Couple:Mo=9.0*10**18
   NP1:Strike=174 Dip=32 Slip=  96
   NP2:        347     59       86
  CENTROID, MOMENT TENSOR    (HRV)
  Data Used: GDSN
  L.P.B.: 16S, 44C  M.W.: 12S, 26C
  Centroid Location:
  Origin Time        07:29:37.7 0.2
  Lat 28.98S 0.02 Lon 177.26W 0.02
  Dep  50.5 0.7 Half-duration  7.4
  Principal Axes:
    Scale 10**18 Nm
    T  Val=  8.15  Plg=75  Azm=285
    N       -0.46       1      191
    P       -7.69      15      100
  Best Double Couple:Mo=7.9*10**18
   NP1:Strike=189 Dip=30 Slip=  88
   NP2:         11     60       91

13 01 00 29.98  51.383N 174.643W  33km
  5.0mb ( 40 obs.)  5.1Msz (  1 obs.)
  ANDREANOF ISLANDS, ALEUTIAN IS.
  CENTROID, MOMENT TENSOR    (HRV)
  Data Used: GDSN
  L.P.B.: 10S, 21C
  Centroid Location:
  Origin Time        01:00:33.8 0.9
  Lat 51.73N 0.08 Lon 174.33W 0.17
  Dep  33.0 FIX Half-duration  2.2
  Principal Axes:
    Scale 10**17 Nm
    T  Val=  1.27  Plg=74  Azm= 68
    N        0.77      15      267
    P       -2.04       5      175
  Best Double Couple:Mo=1.7*10**17
   NP1:Strike=249 Dip=42 Slip=  67
   NP2:         99     52      110

13 01 01 50.21  51.309N 174.654W  33km
  5.6mb ( 54 obs.)  5.2Msz (  8 obs.)
  ANDREANOF ISLANDS, ALEUTIAN IS.
  CENTROID, MOMENT TENSOR    (HRV)
  Data Used: GDSN
  L.P.B.: 12S, 30C
  Centroid Location:
  Origin Time        01:01:56.4 0.9
  Lat 52.03N 0.07 Lon 175.08W 0.10
  Dep  15.0 FIX Half-duration  2.1
  Principal Axes:
    Scale 10**17 Nm
    T  Val=  2.22  Plg=58  Azm=283
    N        0.05      17       42
    P       -2.26      26      141
  Best Double Couple:Mo=2.2*10**17
   NP1:Strike=265 Dip=24 Slip= 135
   NP2:         37     73       72

13 01 14 03.74   6.256S 154.538E  42km
  4.7mb (  5 obs.)  5.2Msz (  1 obs.)
  SOLOMON ISLANDS
  CENTROID, MOMENT TENSOR    (HRV)
  Data Used: GDSN
  L.P.B.: 12S, 23C
  Centroid Location:
  Origin Time        01:14: 9.4 0.9
  Lat  6.16S 0.09 Lon 153.90E 0.07
  Dep  53.3 4.7 Half-duration  1.8
  Principal Axes:
    Scale 10**16 Nm
    T  Val= 11.26  Plg=68  Azm=332
    N        0.23      21      136
    P      -11.49       6      228
  Best Double Couple:Mo=1.1*10**17
   NP1:Strike=340 Dip=44 Slip= 122
   NP2:        119     54       63

13 03 58 02.80  51.509N 174.703W  33km
  4.9mb ( 33 obs.)  4.8Msz (  5 obs.)
  ANDREANOF ISLANDS, ALEUTIAN IS.
  CENTROID, MOMENT TENSOR    (HRV)
  Data Used: GDSN
  L.P.B.: 14S, 27C
  Centroid Location:
  Origin Time        03:58: 7.6 1.1
```

```
Lat 52.11N 0.09 Lan 174.85W 0.13
Dep  32.4 6.3 Half-duration  1.7
Principal Axes:
  Scale 10**16 Nm
  T  Val=  9.23  Plg=64  Azm=340
  N        0.24       1       248
  P       -9.47      26       157
Best Double Couple:Mo=9.4*10**16
 NP1:Strike=245 Dip=19 Slip=  87
 NP2:        68     71        91

13 08 07 32.99  32.508S 179.728W  33km
5.6mb (  3 abs.)  5.0Msz (  2 abs.)
SOUTH OF KERMADEC ISLANDS
CENTROID, MOMENT TENSOR    (HRV)
Data Used: GDSN
L.P.B.: 11S, 24C
Centroid Location:
Origin Time        08:07:35.2 1.6
Lat 32.25S 0.12 Lan 179.76E 0.13
Dep  15.0 FIX Half-duration  1.5
Principal Axes:
  Scale 10**16 Nm
  T  Val=  8.11  Plg= 1  Azm=131
  N       -1.87      14        40
  P       -6.25      76       226
Best Double Couple:Mo=7.2*10**16
 NP1:Strike=234 Dip=45 Slip= -71
 NP2:        28     48      -109

13 11 47 32.17  32.429S 179.646W  33km
5.6mb (  7 abs.)  5.2Msz (  4 abs.)
SOUTH OF KERMADEC ISLANDS
CENTROID, MOMENT TENSOR    (HRV)
Data Used: GDSN
L.P.B.: 13S, 28C
Centroid Location:
Origin Time        11:47:41.9 0.7
Lat 31.62S 0.08 Lan 179.99E 0.12
Dep  15.0 FIX Half-duration  2.3
Principal Axes:
  Scale 10**17 Nm
  T  Val=  3.14  Plg=10  Azm=316
  N       -1.10       8        48
  P       -2.03      77       172
Best Double Couple:Mo=2.6*10**17
 NP1:Strike= 37 Dip=35 Slip=-103
 NP2:       233     56       -81

13 15 38 15.75  23.275S 177.033W 109km
5.7mb ( 33 abs.)
SOUTH OF FIJI ISLANDS
CENTROID, MOMENT TENSOR    (HRV)
Data Used: GDSN
L.P.B.: 13S, 25C
Centroid Location:
Origin Time        15:38:24.9 0.5
Lat 23.25S 0.05 Lan 176.63W 0.04
Dep 142.7 1.4 Half-duration  2.3
Principal Axes:
  Scale 10**17 Nm
  T  Val=  2.82  Plg=38  Azm=128
  N       -0.36       9        31
  P       -2.47      51       290
Best Double Couple:Mo=2.6*10**17
 NP1:Strike=263 Dip=11 Slip= -37
 NP2:        30     84       -99

13 16 23 13.55   4.649S 153.147E  29km
5.8mb ( 35 abs.)  5.5Msz ( 10 abs.)
NEW IRELAND REGION
FAULT PLANE SOLUTION: P-Waves
 NP1:Strike= 20 Dip=70 Slip= 148
 NP2:       122     60        23
Principal Axes:
  T                Plg=36  Azm=338
  P                     6        73
Comment: The focal mechanism is
  moderately well controlled and
  corresponds to strike-slip
  faulting with a large normal
  component. The preferred fault
  plane is not determined.
RADIATED ENERGY
 No. of sta:   3  Focal mech.  F
 Energy        1.1±0.5*10**13 Nm
MOMENT TENSOR SOLUTION
Dep  16            No. of sta:  9
Principal Axes:
  Scale 10**17 Nm
  T  Val=  7.04  Plg=36  Azm=331
  N        0.18      52       169
  P       -7.22       9        67
Best Double Couple:Mo=7.1*10**17
 NP1:Strike=116 Dip=58 Slip=  22
 NP2:        14     72       146
CENTROID, MOMENT TENSOR    (HRV)
Data Used: GDSN
L.P.B.: 13S, 32C
Centroid Location:
Origin Time        16:23:15.2 0.5
Lat  5.32S 0.06 Lan 153.29E 0.04
Dep  26.4 2.5 Half-duration  3.5
Principal Axes:
  Scale 10**17 Nm
  T  Val=  9.60  Plg=51  Azm=337
  N       -1.99      36       184
  P       -7.61      13        84
Best Double Couple:Mo=8.6*10**17
 NP1:Strike=137 Dip=45 Slip=  33
 NP2:        22     67       130

13 17 32 04.20  15.007S 167.265E 150km
5.5mb ( 27 abs.)
VANUATU ISLANDS
CENTROID, MOMENT TENSOR    (HRV)
Data Used: GDSN
L.P.B.: 11S, 19C
Centroid Location:
Origin Time        17:32: 3.0 2.3
Lat 15.63S 0.23 Lan 166.84E 0.12
Dep 122.5 6.2 Half-duration  2.0
Principal Axes:
  Scale 10**17 Nm
  T  Val=  1.79  Plg=15  Azm=340
  N        0.48      71       122
  P       -2.27      11       247
Best Double Couple:Mo=2.0*10**17
 NP1:Strike= 23 Dip=71 Slip= 177
 NP2:       114     87        19

13 22 16 49.05  32.388S 179.580W  59km
5.6mb (  8 obs.)  4.9Msz (  3 abs.)
SOUTH OF KERMADEC ISLANDS
CENTROID, MOMENT TENSOR    (HRV)
Data Used: GDSN
L.P.B.:  8S, 17C
Centroid Location:
Origin Time        22:16:44.4 1.9
Lat 32.29S 0.13 Lon 179.75W 0.12
Dep  15.0 FIX Half-duration  1.5
Principal Axes:
  Scale 10**16 Nm
  T  Val= 13.55  Plg= 5  Azm=314
  N       -4.93       9       223
  P       -8.62      80        72
Best Double Couple:Mo=1.1*10**17
 NP1:Strike= 54 Dip=41 Slip= -76
 NP2:       216     51      -102

14 19 27 27.98   0.931N  99.101E 117km
5.0mb ( 14 obs.)
NORTHERN SUMATERA
CENTROID, MOMENT TENSOR    (HRV)
Data Used: GDSN
L.P.B.:  9S, 18C
Centroid Location:
Origin Time        19:27:24.4 2.5
Lat  0.76N 0.21 Lan  98.63E 0.18
Dep 106.2 9.2 Half-duration  1.4
Principal Axes:
  Scale 10**16 Nm
  T  Val=  5.04  Plg=39  Azm= 47
  N        0.45      34       171
  P       -5.49      32       286
Best Double Couple:Mo=5.3*10**16
 NP1:Strike= 72 Dip=35 Slip= 173
 NP2:       168     86        55

15 08 40 23.93  20.789S 175.993W 214km
6.2mb ( 49 abs.)
TONGA ISLANDS
FAULT PLANE SOLUTION: P-Waves
 NP1:Strike= 38 Dip=83 Slip=  90
 NP2:       218      7        90
Principal Axes:
  T                Plg=52  Azm=308
  P                    38       128
Comment: The focal mechanism is
  poorly controlled and
  corresponds to reverse
  faulting. The preferred fault
  plane is NP2.
RADIATED ENERGY
 No. of sta:   4  Focal mech.  M
 Energy        1.3±0.4*10**13 Nm
MOMENT TENSOR SOLUTION
Dep 219            No. of sta: 14
Principal Axes:
  Scale 10**18 Nm
  T  Val=  6.15  Plg=52  Azm=318
  N       -2.22      18       203
  P       -3.92      32       101
Best Double Couple:Mo=5.0*10**18
 NP1:Strike=144 Dip=21 Slip=  29
 NP2:        27     80       109
CENTROID, MOMENT TENSOR    (HRV)
Data Used: GDSN
L.P.B.: 13S, 32C  M.W.: 14S, 28C
Centroid Location:
Origin Time        08:40:30.5 0.1
Lat 20.68S 0.01 Lan 175.77W 0.01
Dep 221.3 0.9 Half-duration  6.0
Principal Axes:
  Scale 10**18 Nm
  T  Val=  4.59  Plg=59  Azm=315
  N        0.17       7       213
  P       -4.76      30       119
Best Double Couple:Mo=4.7*10**18
 NP1:Strike=188 Dip=16 Slip=  64
 NP2:        35     75        97

15 21 07 11.46  27.179S  11.334W  10km
5.4mb ( 44 obs.)  5.4Msz (  9 abs.)
SOUTH ATLANTIC RIDGE
CENTROID, MOMENT TENSOR    (HRV)
Data Used: GDSN
L.P.B.: 11S, 25C
Centroid Location:
Origin Time        21:07:20.0 0.5
Lat 27.20S 0.06 Lan  11.05W 0.06
Dep  15.0 FIX Half-duration  2.6
Principal Axes:
  Scale 10**17 Nm
  T  Val=  4.91  Plg=20  Azm=322
  N        0.10      30        64
  P       -5.00      52       203
Best Double Couple:Mo=4.9*10**17
 NP1:Strike= 12 Dip=36 Slip=-148
 NP2:       255     72       -58

16 00 43 36.95   2.257S 140.212E  34km
5.5mb ( 27 abs.)  5.1Msz (  6 obs.)
NEAR N. COAST OF WEST IRIAN
CENTROID, MOMENT TENSOR    (HRV)
Data Used: GDSN
L.P.B.: 13S, 22C
Centroid Location:
Origin Time        00:43:39.2 1.0
Lat  1.96S 0.12 Lan 139.84E 0.09
Dep  41.3 7.1 Half-duration  1.8
Principal Axes:
  Scale 10**17 Nm
  T  Val=  1.78  Plg=39  Azm=187
  N       -0.21      15        84
  P       -1.58      47       338
Best Double Couple:Mo=1.7*10**17
 NP1:Strike=339 Dip=15 Slip= -15
 NP2:        83     86      -105

16 05 46 51.44  60.365S 154.209E  10km
5.7mb ( 14 abs.)  5.5Msz (  4 abs.)
WEST OF MACQUARIE ISLAND
CENTROID, MOMENT TENSOR    (HRV)
Data Used: GDSN
L.P.B.: 17S, 43C
Centroid Location:
Origin Time        05:47: 0.7 0.3
Lat 60.42S 0.03 Lan 153.24E 0.06
Dep  15.0 FIX Half-duration  3.5
Principal Axes:
  Scale 10**17 Nm
  T  Val= 10.13  Plg=12  Azm= 23
  N       -1.75      76       228
  P       -8.39       5       114
Best Double Couple:Mo=9.3*10**17
 NP1:Strike=159 Dip=77 Slip=   5
 NP2:        68     85       167

16 13 01 24.32  18.462S 177.962W 573km
4.9mb ( 20 abs.)
FIJI ISLANDS REGION
CENTROID, MOMENT TENSOR    (HRV)
Data Used: GDSN
L.P.B.: 10S, 17C
Centroid Location:
Origin Time        13:01:29.0 1.6
Lat 18.68S 0.19 Lan 178.01W 0.11
Dep 589.4 6.7 Half-duration  1.5
```

```
Principal Axes:
  Scale 10**16 Nm
  T  Val= 10.94  Plg= 9  Azm=245
  N        0.24      49      145
  P      -11.18      40      343
Best Double Couple:Mo=1.1*10**17
 NP1:Strike= 16 Dip=56 Slip= -24
 NP2:        120      70     -144

17 13 51 36.76  32.367S 179.590W  51km
 5.3mb ( 13 obs.)  5.1Msz (  3 obs.)
 SOUTH OF KERMADEC ISLANDS
 CENTROID, MOMENT TENSOR    (HRV)
 Data Used: GDSN
 L.P.B.: 15S, 35C
 Centroid Location:
 Origin Time        13:51:32.3 0.4
 Lat 32.26S 0.05 Lon 179.55W 0.06
 Dep  15.0 FIX Half-duration  2.1
 Principal Axes:
  Scale 10**17 Nm
  T  Val=  2.20  Plg= 2  Azm=139
  N       -0.42      17       48
  P       -1.79      73      236
Best Double Couple:Mo=2.0*10**17
 NP1:Strike=246 Dip=45 Slip= -66
 NP2:         33      50     -112

17 17 14 14.33   6.258N 125.740E 136km
 5.1mb ( 25 obs.)
 MINDANAO, PHILIPPINE ISLANDS
 CENTROID, MOMENT TENSOR    (HRV)
 Data Used: GDSN
 L.P.B.: 11S, 17C
 Centroid Location:
 Origin Time        17:14:15.5 0.9
 Lat  6.38N 0.08 Lon 125.58E 0.07
 Dep 134.8 2.5 Half-duration  1.8
 Principal Axes:
  Scale 10**17 Nm
  T  Val=  1.56  Plg=73  Azm=184
  N        0.18      16      346
  P       -1.74       5       78
Best Double Couple:Mo=1.6*10**17
 NP1:Strike=185 Dip=43 Slip= 114
 NP2:        333      52       69

18 09 53 34.21  32.532S 179.515W  71km
 5.2mb (  7 obs.)
 SOUTH OF KERMADEC ISLANDS
 CENTROID, MOMENT TENSOR    (HRV)
 Data Used: GDSN
 L.P.B.: 12S, 25C
 Centroid Location:
 Origin Time        09:53:33.0 1.1
 Lat 32.17S 0.09 Lon 179.90W 0.09
 Dep  15.0 FIX Half-duration  1.7
 Principal Axes:
  Scale 10**16 Nm
  T  Val= 12.06  Plg= 4  Azm=315
  N       -2.81      21       46
  P       -9.26      68      215
Best Double Couple:Mo=1.1*10**17
 NP1:Strike= 23 Dip=45 Slip=-121
 NP2:        244      52      -63

18 23 45 55.28  55.261S 145.901E  10km
 5.4mb (  5 obs.)
 WEST OF MACQUARIE ISLAND
 CENTROID, MOMENT TENSOR    (HRV)
 Data Used: GDSN
 L.P.B.: 13S, 28C
 Centroid Location:
 Origin Time        23:46: 0.6 0.6
 Lat 55.23S 0.08 Lon 146.06E 0.11
 Dep  15.0 FIX Half-duration  1.7
 Principal Axes:
  Scale 10**16 Nm
  T  Val= 10.74  Plg= 2  Azm= 35
  N       -1.52      71      298
  P       -9.22      18      126
Best Double Couple:Mo=1.0*10**17
 NP1:Strike=169 Dip=75 Slip= -12
 NP2:        262      79     -165

19 03 25 21.15   4.241N 124.640E 335km
 5.7mb ( 62 obs.)
 CELEBES SEA
 FAULT PLANE SOLUTION: P-Waves
 NP1:Strike= 35 Dip=70 Slip= -70
 NP2:        168      28     -133
 Principal Axes:
  T                Plg=22  Azm=110
  P                    60      334
 Comment: The focal mechanism is
   moderately well controlled and
   corresponds to normal faulting
   with a moderate strike-slip
   component. The preferred fault
   plane is not determined.
 MOMENT TENSOR SOLUTION
 Dep 288            No. of sta:  8
 Principal Axes:
  Scale 10**17 Nm
  T  Val=  6.03  Plg=19  Azm=106
  N        0.29      26      205
  P       -6.32      57      344
Best Double Couple:Mo=6.2*10**17
 NP1:Strike=161 Dip=35 Slip=-140
 NP2:         36      68      -62
 CENTROID, MOMENT TENSOR    (HRV)
 Data Used: GDSN
 L.P.B.: 12S, 25C
 Centroid Location:
 Origin Time        03:25:23.0 0.7
 Lat  4.21N 0.07 Lon 124.47E 0.04
 Dep 317.7 2.1 Half-duration  3.0
 Principal Axes:
  Scale 10**17 Nm
  T  Val=  3.74  Plg= 8  Azm= 97
  N        0.97      27      191
  P       -4.71      62      353
Best Double Couple:Mo=4.2*10**17
 NP1:Strike=159 Dip=44 Slip=-130
 NP2:         29      58      -58

19 07 30 31.86  24.710S  70.568W  33km
 6.3mb ( 78 obs.)  6.7Msz ( 23 obs.)
 NEAR COAST OF NORTHERN CHILE
 FAULT PLANE SOLUTION: P-Waves
 NP1:Strike=176 Dip=79 Slip=  90
 NP2:        356      11      90
 Principal Axes:
  T                Plg=56  Azm= 86
  P                    34      266
 Comment: The focal mechanism is
   poorly controlled and
   corresponds to reverse
   faulting. The preferred fault
   plane is NP2.
 RADIATED ENERGY
  No. of sta:   6  Focal mech.  F
  Energy        4 1±1.1*10**14 Nm
 MOMENT TENSOR SOLUTION
 Dep  40            No. of sta: 10
 Principal Axes:
  Scale 10**19 Nm
  T  Val=  4.14  Plg=59  Azm= 77
  N       -0.77      22      210
  P       -3.37      20      309
Best Double Couple:Mo=3.8*10**19
 NP1:Strike= 72 Dip=32 Slip= 136
 NP2:        201      69       66
 CENTROID, MOMENT TENSOR    (HRV)
 Data Used: GDSN
 L.P.B.: 19S, 49C  M.W.: 13S, 28C
 Centroid Location:
 Origin Time        07:30:46.1 0.1
 Lat 24.86S 0.01 Lon  70.55W 0.01
 Dep  31.0 0.8 Half-duration  5.3
 Principal Axes:
  Scale 10**19 Nm
  T  Val=  3.45  Plg=62  Azm= 88
  N        0.13       1      357
  P       -3.58      28      266
Best Double Couple:Mo=3.5*10**19
 NP1:Strike=353 Dip=17 Slip=  87
 NP2:        177      73       91

19 11 36 36.19  14.406N  90.840W 165km
 4.9mb (  8 obs.)
 GUATEMALA
 CENTROID, MOMENT TENSOR    (HRV)
 Data Used: GDSN
 L.P.B.:  8S, 14C
 Centroid Location:
 Origin Time        11:36:48.1 1.8
 Lat 14.60N 0.18 Lon  91.27W 0.13
 Dep 184.4 8.0 Half-duration  3.4
 Principal Axes:
  Scale 10**17 Nm
  T  Val=  6.95  Plg=41  Azm=205
  N        2.28      49       25
  P       -9.23       0      295
Best Double Couple Mo=8.1*10**17
 NP1:Strike=348 Dip=62 Slip=  32
 NP2:        242      62      148

20 15 01 29.66  24.690S  70.521W  33km
 5.3mb ( 17 obs.)  5.1Msz (  3 obs.)
 NEAR COAST OF NORTHERN CHILE
 CENTROID, MOMENT TENSOR    (HRV)
 Data Used: GDSN
 L.P.B.: 13S, 34C
 Centroid Location:
 Origin Time        15:01:38.0 0.2
 Lat 24.73S 0.03 Lon  71.20W 0.04
 Dep  15.0 FIX Half-duration  2.7
 Principal Axes:
  Scale 10**17 Nm
  T  Val=  7.17  Plg=67  Azm= 86
  N        0.84       0      177
  P       -8.01      23      267
Best Double Couple:Mo=7.6*10**17
 NP1:Strike=358 Dip=22 Slip=  91
 NP2:        177      68       90

20 20 50 46.52   9.201S  67.120E  10km
 5.0mb ( 18 obs.)  4.9Msz (  1 obs.)
 MID-INDIAN RISE
 CENTROID, MOMENT TENSOR    (HRV)
 Data Used: GDSN
 L.P.B.: 15S, 36C
 Centroid Location:
 Origin Time        20:50:55.4 0.6
 Lat  9.10S 0.07 Lon  67.07E 0.04
 Dep  15.0 FIX Half-duration  2.1
 Principal Axes:
  Scale 10**17 Nm
  T  Val=  2.32  Plg= 6  Azm=273
  N       -0.32      72      164
  P       -2.00      17        5
Best Double Couple:Mo=2.2*10**17
 NP1:Strike= 48 Dip=74 Slip=  -8
 NP2:        140      83     -164

21 08 22 22.93  18.179S 168.139E  44km
 5.7mb ( 45 obs.)  5.9Msz ( 22 obs.)
 VANUATU ISLANDS
 CENTROID, MOMENT TENSOR    (HRV)
 Data Used: GDSN
 L.P.B.: 16S, 42C
 Centroid Location:
 Origin Time        08:22:30.6 0.3
 Lat 17.93S 0.03 Lon 168.00E 0.02
 Dep  38.9 1.3 Half-duration  4.5
 Principal Axes:
  Scale 10**18 Nm
  T  Val=  1.90  Plg=71  Azm= 12
  N        0.07      18      168
  P       -1.97       7      261
Best Double Couple:Mo=1.9*10**18
 NP1:Strike= 10 Dip=41 Slip= 118
 NP2:        155      55       68

22 00 35 58.07  19.847S 133.803E   5km
 6.1mb ( 25 obs.)  6.3Msz ( 22 obs.)
 NORTHERN TERRITORY, AUSTRALIA
 FAULT PLANE SOLUTION: P-Waves
 NP1:Strike=292 Dip=45 Slip=  90
 NP2:        112      45       90
 Principal Axes:
  T                Plg=90  Azm=  0
  P                     0       22
 Comment: The focal mechanism is
   poorly controlled and
   corresponds to reverse
   faulting. The preferred fault
   plane is not determined.
 RADIATED ENERGY
  No. of sta:   6  Focal mech.  C
  Energy        3.5±0.8*10**13 Nm
 MOMENT TENSOR SOLUTION
 Dep   5            No. of sta: 10
 Principal Axes:
  Scale 10**18 Nm
  T  Val=  3.04  Plg=63  Azm= 82
  N       -0.08      25      289
  P       -2.96      11      194
Best Double Couple:Mo=3.0*10**18
 NP1:Strike=256 Dip=40 Slip=  50
 NP2:        124      61      119
 CENTROID, MOMENT TENSOR    (HRV)
 Data Used: GDSN
 L.P.B.: 16S, 41C  M.W.: 10S, 21C
 Centroid Location:
 Origin Time        00:36: 2.8 0.3
 Lat 19.69S 0.02 Lon 133.81E 0.02
 Dep  15.0 FIX Half-duration  5.6
```

```
   Principal Axes:
     Scale 10**18 Nm
     T  Val=  2.59  Plg=83  Azm= 42
     N        0.27        3      290
     P       -2.86        7      200
   Best Double Couple:Mo=2.7*10**18
    NP1:Strike=286 Dip=38 Slip=  85
    NP2:        112     52       94

22 03 57 25.26  19.798S 133.910E   5km
   6.1mb ( 30 obs.)  6.4Msz ( 24 obs.)
   NORTHERN TERRITORY, AUSTRALIA
   FAULT PLANE SOLUTION: P-Waves
    NP1:Strike=139 Dip=73 Slip= 157
    NP2:        236     68      18
   Principal Axes:
     T                Plg=28  Azm= 97
     P                   3      188
   Comment: The focal mechanism is
     poorly controlled and
     corresponds to strike-slip
     faulting with a moderate
     reverse component. The
     preferred fault plane is not
     determined.
   RADIATED ENERGY
    No. of sta:   7  Focal mech.  F
    Energy         8.7±0.9*10**14 Nm
   MOMENT TENSOR SOLUTION
   Dep  13            No. of sta:  6
   Principal Axes:
     Scale 10**18 Nm
     T  Val=  3.31  Plg=32  Azm= 77
     N       -0.01       57      270
     P       -3.30        6      170
   Best Double Couple:Mo=3.3*10**18
    NP1:Strike=218 Dip=63 Slip=  20
    NP2:        119     72      152
   CENTROID, MOMENT TENSOR     (HRV)
   Data Used: GDSN
   L.P.B.: 12S, 33C  M.W.:  9S, 18C
   Centroid Location:
   Origin Time        03:57:31.3 0.3
   Lat 19.66S 0.02 Lon 133.82E 0.02
   Dep  15.0 FIX Half-duration  5.6
   Principal Axes:
     Scale 10**18 Nm
     T  Val=  2.84  Plg=83  Azm= 29
     N        1.23        2      287
     P       -4.08        7      197
   Best Double Couple:Mo=3.5*10**18
    NP1:Strike=285 Dip=38 Slip=  88
    NP2:        108     52       92

22 12 04 57.88  19.829S 133.882E   5km
   6.5mb ( 47 obs.)  6.7Msz ( 30 obs.)
   NORTHERN TERRITORY, AUSTRALIA
   FAULT PLANE SOLUTION: P-Waves
    NP1:Strike=280 Dip=65 Slip=  90
    NP2:        100     25       90
   Principal Axes:
     T                Plg=70  Azm=190
     P                   20       10
   Comment: The focal mechanism is
     poorly controlled and
     corresponds to reverse
     faulting. The preferred fault
     plane is not determined.
   RADIATED ENERGY
    No. of sta:   6  Focal mech.  M
    Energy         1.9±0.6*10**14 Nm
   MOMENT TENSOR SOLUTION
   Dep   8            No. of sta: 10
   Principal Axes:
     Scale 10**18 Nm
     T  Val=  5.71  Plg=61  Azm= 82
     N        0.35       28      276
     P       -6.06        6      183
   Best Double Couple:Mo=5.9*10**18
    NP1:Strike=245 Dip=46 Slip=  49
    NP2:        116     57      124
   CENTROID, MOMENT TENSOR     (HRV)
   Data Used: GDSN
   L.P.B.: 15S, 38C  M.W.:  7S, 19C
   Centroid Location:
   Origin Time        12:05: 3.4 0.3
   Lat 19.76S 0.02 Lon 133.89E 0.02
   Dep  15.0 FIX Half-duration  7.8
   Principal Axes:
     Scale 10**18 Nm
     T  Val=  9.15  Plg=88  Azm=102
     N        0.02        2      293
     P       -9.17        0      203
   Best Double Couple:Mo=9.2*10**18
    NP1:Strike=290 Dip=45 Slip=  87
    NP2:        115     45       93

22 20 54 03.07  19.857S 133.991E   5km
   5.8mb ( 33 obs.)  4.9Msz (  4 obs.)
   NORTHERN TERRITORY, AUSTRALIA
   MOMENT TENSOR SOLUTION
   Dep  13            No. of sta:  7
   Principal Axes:
     Scale 10**17 Nm
     T  Val=  1.26  Plg=75  Azm=102
     N       -0.03        8      342
     P       -1.23       13      250
   Best Double Couple:Mo=1.2*10**17
    NP1:Strike=330 Dip=33 Slip=  76
    NP2:        167     58       99
   CENTROID, MOMENT TENSOR     (HRV)
   Data Used: GDSN
   L.P.B.: 10S, 19C
   Centroid Location:
   Origin Time        20:54:14.4 1.4
   Lat 19.02S 0.14 Lon 133.66E 0.07
   Dep  15.0 FIX Half-duration  1.9
   Principal Axes:
     Scale 10**17 Nm
     T  Val=  1.55  Plg=65  Azm=314
     N       -0.47       25      128
     P       -1.08        2      219
   Best Double Couple:Mo=1.3*10**17
    NP1:Strike=333 Dip=48 Slip= 124
    NP2:        107     52       58

23 02 45 35.71  51.400N 174.268W  48km
   5.5mb ( 62 obs.)  4.7Msz (  3 obs.)
   ANDREANOF ISLANDS, ALEUTIAN IS.
   CENTROID, MOMENT TENSOR     (HRV)
   Data Used: GDSN
   L.P.B.: 10S, 18C
   Centroid Location:
   Origin Time        02:45:34.7 2.0
   Lat 51.41N 0.18 Lon 173.90W 0.24
   Dep  15.0 FIX Half-duration  1.4
   Principal Axes:
     Scale 10**16 Nm
     T  Val=  4.05  Plg=71  Azm=336
     N       -0.15        1      243
     P       -3.90       19      153
   Best Double Couple:Mo=4.0*10**16
    NP1:Strike=242 Dip=26 Slip=  88
    NP2:         64     64       91

23 08 58 00.34   1.785N 127.236E 104km
   5.6mb ( 41 obs.)
   HALMAHERA
   CENTROID, MOMENT TENSOR     (HRV)
   Data Used: GDSN
   L.P.B.: 13S, 28C
   Centroid Location:
   Origin Time        08:58: 0.7 0.3
   Lat  1.72N 0.03 Lon 127.00E 0.03
   Dep 105.6 2.3 Half-duration  3.2
   Principal Axes:
     Scale 10**17 Nm
     T  Val=  6.68  Plg=39  Azm=166
     N       -1.16       16       63
     P       -5.52       47      315
   Best Double Couple:Mo=6.1*10**17
    NP1:Strike=317 Dip=17 Slip= -15
    NP2:         62     86     -106

23 11 45 45.05  46.183N 153.499E  34km
   5.7mb ( 82 obs.)  5.3Msz (  7 obs.)
   KURIL ISLANDS
   CENTROID, MOMENT TENSOR     (HRV)
   Data Used: GDSN
   L.P.B.:  8S, 17C
   Centroid Location:
   Origin Time        11:45:47.5 0.4
   Lat 46.90N 0.07 Lon 152.73E 0.06
   Dep  20.1 2.9 Half-duration  2.1
   Principal Axes:
     Scale 10**17 Nm
     T  Val=  1.62  Plg=70  Azm=198
     N        0.71       18      352
     P       -2.33        8       85
   Best Double Couple:Mo=2.0*10**17
    NP1:Strike=195 Dip=40 Slip= 119
    NP2:        339     55       68

23 22 01 57.33  15.250S 116.194W  10km
   5.1mb ( 13 obs.)  4.4Msz (  1 obs.)
   EASTER ISLAND CORDILLERA
   CENTROID, MOMENT TENSOR     (HRV)
   Data Used: GDSN
   L.P.B.: 10S, 25C
   Centroid Location:
   Origin Time        22:02: 6.3 0.4
   Lat 15.40S 0.07 Lon 116.02W 0.07
   Dep  15.0 FIX Half-duration  2.0
   Principal Axes:
     Scale 10**17 Nm
     T  Val=  1.55  Plg= 5  Azm= 30
     N        0.27       10      121
     P       -1.82       79      275
   Best Double Couple:Mo=1.7*10**17
    NP1:Strike=109 Dip=41 Slip=-105
    NP2:        309     51      -77

23 22 48 30.15  23.595S 177.365W 202km
   5.3mb ( 31 obs.)
   SOUTH OF FIJI ISLANDS
   CENTROID, MOMENT TENSOR     (HRV)
   Data Used: GDSN
   L.P.B.: 11S, 19C
   Centroid Location:
   Origin Time        22:48:34.2 1.6
   Lat 23.19S 0.18 Lon 177.00W 0.14
   Dep 167.4 3.8 Half-duration  1.6
   Principal Axes:
     Scale 10**16 Nm
     T  Val=  8.97  Plg=41  Azm= 92
     N        0.17       12      192
     P       -9.14       46      295
   Best Double Couple:Mo=9.1*10**16
    NP1:Strike=115 Dip=12 Slip=-168
    NP2:         13     87      -78

24 14 15 24.56  26.716N 128.019E  57km
   5.6mb ( 61 obs.)
   RYUKYU ISLANDS
   CENTROID, MOMENT TENSOR     (HRV)
   Data Used: GDSN
   L.P.B.:  9S, 22C
   Centroid Location:
   Origin Time        14:15:25.6 0.7
   Lat 26.97N 0.06 Lon 127.16E 0.07
   Dep  44.1 2.6 Half-duration  3.2
   Principal Axes:
     Scale 10**17 Nm
     T  Val=  6.38  Plg=60  Azm=144
     N       -0.12       30      327
     P       -6.26        2      236
   Best Double Couple:Mo=6.3*10**17
    NP1:Strike=299 Dip=51 Slip=  49
    NP2:        173     54      129

24 16 00 04.55  17.763S 178.737W 566km
   5.7mb ( 63 obs.)
   FIJI ISLANDS REGION
   FAULT PLANE SOLUTION: P-Waves
    NP1:Strike=195 Dip=55 Slip=  90
    NP2:         15     35       90
   Principal Axes:
     T                Plg=80  Azm=105
     P                   10      285
   Comment: The focal mechanism is
     moderately well controlled and
     corresponds to reverse
     faulting. The preferred fault
     plane is NP1.
   CENTROID, MOMENT TENSOR     (HRV)
   Data Used: GDSN
   L.P.B.: 13S, 35C
   Centroid Location:
   Origin Time        16:00:15.3 0.4
   Lat 17.24S 0.04 Lon 178.70W 0.03
   Dep 583.0 1.9 Half-duration  3.4
   Principal Axes:
     Scale 10**17 Nm
     T  Val=  7.85  Plg=60  Azm=353
     N        0.62       28      151
     P       -8.46       10      246
   Best Double Couple:Mo=8.1*10**17
    NP1:Strike=  6 Dip=43 Slip= 134
    NP2:        133     61       57

25 01 12 21.92  30.183N  94.892E  33km
   5.4mb ( 63 obs.)  5.0Msz (  2 obs.)
   TIBET
   CENTROID, MOMENT TENSOR     (HRV)
   Data Used: GDSN
   L.P.B.:  9S, 13C
   Centroid Location:
   Origin Time        01:12:27.4 1.9
   Lat 29.80N 0.20 Lon  94.87E 0.11
```

```
   Dep  33.0 FIX Half-duration  1.8
   Principal Axes:
     Scale 10**16 Nm
     T  Val= 10.24  Plg=29  Azm=356
     N       -2.76      61      173
     P       -7.49       1      265
   Best Double Couple:Mo=8.9*10**16
    NP1:Strike= 37 Dip=69 Slip= 159
    NP2:        135     71       23

25 07 15 53.47  10.584S  78.083W  53km
   5.6mb ( 27 abs.)
   NEAR COAST OF PERU
   CENTROID, MOMENT TENSOR     (HRV)
   Data Used: GDSN
   L.P.B.: 11S, 25C
   Centroid Location:
   Origin Time        07:16: 1.8 0.5
   Lat 10.45S 0.04 Lon  78.32W 0.08
   Dep  72.6 5.2 Half-duration  2.1
   Principal Axes:
     Scale 10**17 Nm
     T  Val=  2.32  Plg=64  Azm=242
     N       -0.60      11      355
     P       -1.73      23       90
   Best Double Couple:Mo=2.0*10**17
    NP1:Strike=201 Dip=24 Slip= 118
    NP2:        351     69       78

25 20 20 06.65  37.312N 141.606E  44km
   5.5mb ( 65 abs.)  5.1Msz (  4 abs.)
   NEAR EAST COAST OF HONSHU, JAPAN
   CENTROID, MOMENT TENSOR     (HRV)
   Data Used: GDSN
   L.P.B.:  9S, 17C
   Centroid Location:
   Origin Time        20:20: 9.9 0.6
   Lat 37.04N 0.05 Lon 141.83E 0.07
   Dep  27.7 3.5 Half-duration  2.1
   Principal Axes:
     Scale 10**17 Nm
     T  Val=  1.88  Plg=71  Azm=290
     N        0.51       0      200
     P       -2.40      19      110
   Best Double Couple:Mo=2.1*10**17
    NP1:Strike=199 Dip=26 Slip=  89
    NP2:         20     64       90

26 09 34 48.70  32.665N  47.054E  34km
   5.2mb ( 43 abs.)  5.3Msz (  6 abs.)
   IRAN-IRAQ BORDER REGION
   CENTROID, MOMENT TENSOR     (HRV)
   Data Used: GDSN
   L.P.B.:  9S, 18C
   Centroid Location:
   Origin Time        09:34:51.1 0.4
   Lat 32.33N 0.06 Lon  46.85E 0.06
   Dep  19.9 4.0 Half-duration  2.1
   Principal Axes:
     Scale 10**17 Nm
     T  Val=  2.40  Plg=65  Azm= 54
     N        0.45       4      316
     P       -2.85      25      224
   Best Double Couple:Mo=2.6*10**17
    NP1:Strike=306 Dip=20 Slip=  79
    NP2:        137     70       94

26 19 24 26.71  57.835N  32.539W  10km
   5.1mb ( 50 abs.)  4.9Msz (  6 abs.)
   NORTH ATLANTIC OCEAN
   CENTROID, MOMENT TENSOR     (HRV)
   Data Used: GDSN
   L.P.B.: 10S, 18C
   Centroid Location:
   Origin Time        19:24:26.3 0.4
   Lat 58.27N 0.09 Lon  31.89W 0.13
   Dep  15.0 FIX Half-duration  1.6
   Principal Axes:
     Scale 10**16 Nm
     T  Val=  9.26  Plg=16  Azm=128
     N       -0.44      21      224
     P       -8.82      63        3
   Best Double Couple:Mo=9.0*10**16
    NP1:Strike=190 Dip=34 Slip=-129
    NP2:         55     64      -67

27 19 16 45.46  57.888N  32.653W  10km
   5.1mb ( 61 abs.)  5.1Msz ( 14 obs.)
   NORTH ATLANTIC OCEAN
   CENTROID, MOMENT TENSOR     (HRV)
   Data Used: GDSN
   L.P.B.: 10S, 21C
   Centroid Location:
   Origin Time        19:16:44.8 0.5
   Lat 58.26N 0.07 Lon  32.08W 0.10
   Dep  15.0 FIX Half-duration  2.2
   Principal Axes:
     Scale 10**17 Nm
     T  Val=  2.25  Plg=14  Azm=126
     N        0.03      24      223
     P       -2.28      62        9
   Best Double Couple:Mo=2.3*10**17
    NP1:Strike=187 Dip=37 Slip=-132
    NP2:         56     63      -63

28 00 29 51.43   3.528S 149.631E  45km
   5.2mb (  6 abs.)  5.0Msz (  2 obs.)
   BISMARCK SEA
   CENTROID, MOMENT TENSOR     (HRV)
   Data Used: GDSN
   L.P.B.: 12S, 32C
   Centroid Location:
   Origin Time        00:29:51.9 0.6
   Lat  3.41S 0.06 Lon 149.53E 0.08
   Dep  15.0 FIX Half-duration  2.0
   Principal Axes:
     Scale 10**16 Nm
     T  Val= 11.77  Plg= 2  Azm=157
     N        0.38      79      258
     P      -12.14      11       66
   Best Double Couple:Mo=1.2*10**17
    NP1:Strike=202 Dip=81 Slip=-174
    NP2:        111     84       -9

28 11 20 08.16   5.327N 126.369E  44km
   5.5mb ( 35 abs.)  5.5Msz ( 16 abs.)
   MINDANAO, PHILIPPINE ISLANDS
   CENTROID, MOMENT TENSOR     (HRV)
   Data Used: GDSN
   L.P.B.: 12S, 33C
   Centroid Location:
   Origin Time        11:20:11.0 0.3
   Lat  5.54N 0.03 Lon 126.54E 0.03
   Dep  28.6 2.0 Half-duration  4.0
   Principal Axes:
     Scale 10**18 Nm
     T  Val=  1.44  Plg=62  Azm=309
     N       -0.02      17      184
     P       -1.42      21       87
   Best Double Couple:Mo=1.4*10**18
    NP1:Strike=149 Dip=28 Slip=  52
    NP2:         11     68      108

28 15 48 08.15  32.413N  21.150E  10km
   4.8mb ( 49 abs.)  4.8Msz (  1 obs.)
   NEAR COAST OF LIBYA
   CENTROID, MOMENT TENSOR     (HRV)
   Data Used: GDSN
   L.P.B.:  8S, 15C
   Centroid Location:
   Origin Time        15:48:13.1 1.1
   Lat 32.41N 0.09 Lon  21.01E 0.12
   Dep  15.0 FIX Half-duration  2.0
   Principal Axes:
     Scale 10**16 Nm
     T  Val=  8.07  Plg= 3  Azm=205
     N        1.06      71      305
     P       -9.13      18      114
   Best Double Couple:Mo=8.6*10**16
    NP1:Strike=251 Dip=75 Slip=-169
    NP2:        158     80      -16

29 02 39 18.77  45.349N 151.806E  47km
   5.5mb ( 83 abs.)  5.6Msz ( 13 obs.)
   KURIL ISLANDS
   CENTROID, MOMENT TENSOR     (HRV)
   Data Used: GDSN
   L.P.B.: 11S, 30C
   Centroid Location:
   Origin Time        02:39:17.9 0.3
   Lat 45.34N 0.03 Lon 151.70E 0.06
   Dep  15.0 FIX Half-duration  3.2
   Principal Axes:
     Scale 10**17 Nm
     T  Val=  8.22  Plg=58  Azm=300
     N        0.31       3       35
     P       -8.54      32      127
   Best Double Couple:Mo=8.4*10**17
    NP1:Strike=229 Dip=14 Slip= 104
    NP2:         35     77       87

29 16 48 01.37  15.349S 174.125W 106km
   5.6mb ( 45 obs.)
   TONGA ISLANDS
   CENTROID, MOMENT TENSOR     (HRV)
   Data Used: GDSN
   L.P.B.: 13S, 36C
   Centroid Location:
   Origin Time        16:48:11.7 0.3
   Lat 15.02S 0.03 Lon 173.71W 0.03
   Dep 119.0 1.4 Half-duration  3.7
   Principal Axes:
     Scale 10**17 Nm
     T  Val= 10.64  Plg=28  Azm=106
     N        1.42       4      198
     P      -12.06      61      296
   Best Double Couple:Mo=1.1*10**18
    NP1:Strike=184 Dip=17 Slip=-105
    NP2:         20     73      -85

30 03 56 43.81  46.252S  96.091E  10km
   5.3mb (  5 abs.)  5.4Msz (  4 abs.)
   SOUTHEAST INDIAN RISE
   CENTROID, MOMENT TENSOR     (HRV)
   Data Used: GDSN
   L.P.B.: 13S, 33C
   Centroid Location:
   Origin Time        03:56:53.1 0.3
   Lat 46.36S 0.04 Lon  95.56E 0.04
   Dep  15.0 FIX Half-duration  2.6
   Principal Axes:
     Scale 10**17 Nm
     T  Val=  4.23  Plg=14  Azm= 74
     N       -0.74      72      295
     P       -3.49      12      167
   Best Double Couple:Mo=3.9*10**17
    NP1:Strike=211 Dip=72 Slip=   2
    NP2:        121     88      162

31 15 42 27.83  16.647S 174.118W 118km
   5.4mb ( 31 abs.)
   TONGA ISLANDS
   CENTROID, MOMENT TENSOR     (HRV)
   Data Used: GDSN
   L.P.B.: 11S, 21C
   Centroid Location:
   Origin Time        15:42:40.4 1.4
   Lat 16.27S 0.14 Lon 173.91W 0.10
   Dep 115.5 5.5 Half-duration  1.6
   Principal Axes:
     Scale 10**16 Nm
     T  Val= 10.28  Plg=27  Azm= 82
     N       -0.74      17      181
     P       -9.54      58      300
   Best Double Couple:Mo=9.9*10**16
    NP1:Strike=137 Dip=24 Slip=-136
    NP2:          6     74      -72

31 23 31 46.10   9.809N  83.670W  22km
   4.9mb ( 17 abs.)  4.4Msz (  2 abs.)
   COSTA RICA
   CENTROID, MOMENT TENSOR     (HRV)
   Data Used: GDSN
   L.P.B.:  7S, 15C
   Centroid Location:
   Origin Time        23:31:51.5 3.3
   Lat 10.37N 0.25 Lon  83.76W 0.16
   Dep  15.0 FIX Half-duration  1.5
   Principal Axes:
     Scale 10**16 Nm
     T  Val=  3.67  Plg= 0  Azm=104
     N        0.62      90      180
     P       -4.29       0       14
   Best Double Couple:Mo=4.0*10**16
    NP1:Strike=149 Dip=90 Slip= 180
    NP2:        239     90        0
```

Compiled by Willis S. Jacobs, Leonard E. Kerry, John H. Minsch, Russell E. Needhom, Woverly J. Person, Bruce W. Presgrove and William H. Schmieder.

EXPLANATION OF ABBREVIATIONS AND SYMBOLS APPEARING IN THIS PUBLICATION

Abbreviations in Heading

MB - Body wave magnitudes.
Msz - Vertical surface wave magnitudes.
UTC - Coordinated Universal Time. HR MN SEC - Hour, minute, second.
SD - Standard Deviation from the arithmetic mean of residuals.
No. Sta. - Number of stations reporting P or PKP phases used in computation.
KEY - (Printed vertically). A symbol in this column indicates additional source parameters and/or a focal sphere are published for this event in separate sections which follow the list of hypocenters. The symbols are:
a - Additional source parameters
f - Additional source parameters plus focal sphere

Symbols and Abbreviations Used in Comments

AGS Alaska Seismic Project, U.S. Geological Survey, Menlo Park, California.
APT University of Connecticut.
BGS British Geological Survey, Edinburgh, United Kingdom.
BLA Virginia Polytechnic Institute and State University, Blacksburg.
BOU University of Colorado, Boulder.
BRK University of California, Berkeley.
BUT Montana Bureau of Mines and Geology, Butte.
CL Coda length magnitude.
DOE U.S. Department of Energy (formerly AEC and ERDA).
EXPLO Some or all parameters of explosion (controlled or accidental) supplied by any group or individual other than DOE or its predecessor organizations.
GLD U.S. Geological Survey, Golden, Colorado (other than NEIS).
GS U.S. Geological Survey, Menlo Park, California.
HRV Harvard University, Cambridge, Massachusetts.
HVO Hawaiian Volcano Observatory.
JMA Japan Meteorological Agency (generally used to indicate 7-point Japanese Intensity Scale).
LDG Laboratoire de Detection et de Geophysique, Bruyeres-le-Chatel, France.
MACRO Hypocenter based upon macroseismic information.
MD Duration magnitude (shown as DUR prior to 1986).
MDD Instituto Geografico Nacional, Madrid, Spain.
MG Contributed local or regional magnitude of unspecified type (see "Contributed Magnitudes" below).
MW Moment Magnitude.
NEIS U.S. Geological Survey, National Earthquake Information Service, Golden, Colorado.
OTT Earth Physics Branch, Ottawa, Canada.
PAL Columbia University, Lamont-Doherty Geological Observatory, Palisades, New York.
PAS California Institute of Technology, Pasadena.
PGC Pacific Geoscience Centre, Sidney, British Columbia, Canada.
PMR Alaska Tsunami Warning Center, Palmer, Alaska.
REN University of Nevada, Reno.
RF Rossi-Forel Intensity Scale.
SEA University of Washington, Seattle.
SLC University of Utah, Salt Lake City.
SLM St. Louis University, Missouri.
SPEC An NEIS solution based on use of dense local networks, a local crustal model, or other methods not routinely applied in calculating the hypocenter parameters.
TEIC Center for Earthquake Research and Information, Memphis, Tennessee.
TUL Oklahoma Geological Survey, Leonard.
UVC Universidad del Valle, Cali, Colombia.
WES Weston Observatory, Massachusetts.

Roman Numerals Used to indicate intensity (when not followed by RF or JMA they refer to the Modified Mercalli Scale or any 12-point intensity scale closely related to it).

° ' " Geographic degrees, minutes, seconds.

-P Supplied hypocenter is a preliminary computation.

Any additional 3 to 5 letter codes enclosed in parentheses or angle brackets refer to individual station codes. These codes may be found in Geological Survey Open File Report 85-714, Seismograph Station Codes and Coordinates (1985). Addenda to OF 85-714 are printed at the end of the Earthquake Data Report for this month.

Symbols Following Depth

N Indicates the depth was restrained at 33 km for earthquakes whose character on seismograms indicates a shallow focus but whose depth is not satisfactorily determined by the data.

D Indicates the depth was restrained by the computer program based on 2 or more compatible pP phases and/or unidentified secondary arrivals used as pP.

G Indicates the depth was restrained by a geophysicist.

* Indicates a less well-constrained free depth. The 90% marginal confidence interval on depth is greater than 8.5 km and less than or equal to 16.0 km.

? Indicates a poorly-constrained free depth. The 90% marginal confidence interval on depth is greater than 16.0 km.

The lack of any symbol indicates that the 90% marginal confidence interval on depth is less than or equal to 8.5 km, or that a contributed hypocenter was computed with a free depth, regardless of the size of the confidence interval.

Symbols Following Origin Time

& Indicates that parameters of the hypocenter were supplied or determined by a computational procedure not normally used by the National Earthquake Information Service (NEIS). The source or nature of the determination is indicated by a 2 to 5 letter code enclosed by angle brackets and appearing in the first line of comments. A "-P" appended to the code indicates that the computation is preliminary. These codes are included with the list of abbreviations above.

% Indicates a single network solution. A non-furnished hypocenter has been computed using data reported by a single network of stations for which the date and/or origin time cannot be confirmed from seismograms available to a NEIS analyst. The geometric mean of the semi-major and semi-minor axes of the horizontal 90% confidence ellipse is less than or equal to 16.0 km.

* Indicates a less reliable solution. In general, the geometric mean of the semi-major and semi-minor axes of the horizontal 90% confidence ellipse is greater than 8.5 km and less than or equal to 16.0 km.

? Indicates a poor solution, published for completeness of the catalog. In general, the geometric mean of the semi-major and semi-minor axes of the horizontal 90% confidence ellipse is greater than 16.0 km. This includes a poor solution computed using data reported by a single network.

The lack of any symbol indicates that the geometric mean of the semi-major and semi-minor axes of the horizontal 90% confidence ellipse is less than or equal to 8.5 km.

COMPARISON OF RATINGS OF INTENSITY SCALES APPEARING IN PRELIMINARY DETERMINATION OF EPICENTERS

U.S.A. Modified Mercalli (M.M.), 1931	Japanese, 1950 (JMA)	Rossi-Forel, 1873 (RF)	European (Mercalli - Cancani-Sieberg), 1917
I	0	I	I
II	I	I-II	II
III	II	III	III
IV	II-III	IV-V	IV
V	III	V-VI	V
VI	IV	VI-VII	VI
VII	IV-V	VIII-	VII
VIII	V	VIII+-IX	VIII
IX	V-VI	IX+	IX
X	VI	X	X
XI	VII	X	XI
XII	VII	X	XII

TRAVEL-TIME TABLES

In general, all hypocenters have been computed based on the 1940 Jeffreys-Bullen P and 1968 Bolt PKP travel-time tables. Some other earth model or computational procedure may have been used for those hypocenters which have been indicated by an ampersand (&) following the origin time.

MACROSEISMIC INFORMATION

Macroseismic information is compiled from various sources, including newspaper articles, Foreign Broadcast Information Service messages, U.S. Geological Survey Earthquake Reports and seismological station reports.

GEOGRAPHIC REGIONS

The regions shown in the comments column are from the seismic and geographical regionalization of Flinn, Engdahl and Hill (1974), with occasional name changes which have been given in various issues of the Monthly Listing. The boundaries of these regions are defined at one degree intervals and differ slightly from irregular political boundaries.

DEPTHS FROM BROADBAND DISPLACEMENT SEISMOGRAMS

The NEIS routinely interprets broadband data from the GDSN and RSTN using methods described by Harvey and Choy (1982) and by Choy and Boatwright (1981) for events with MB ≥ 5.8. The notation that a depth is obtained from broadband seismograms indicates that a depth was obtained by inversion of differential travel times of depth phases that are clearly identifiable at several stations using broadband records that are flat to displacement between approximately 0.01 and 5.0 Hz.

Choy, G. L. and Engdahl, E. R., 1987, Analysis of broadband seismograms from selected ISAPEI events: Physics of the Earth and Planetary Interiors, v. 47, p. 80-92.

Harvey, D. and Choy, G. L., 1982, Broadband deconvolution of GDSN data: Geophysical Journal of the Royal Astronomical Society, v. 69, p. 659-668.

FAULT PLANE SOLUTIONS

A fault plane solution is determined when possible for any earthquake having a magnitude ≥ 5.8. A description of this solution is reported in the comments on the Preliminary Determination of Epicenters Monthly Listing. Focal sphere solutions and first motion parameters are available upon request from: National Earthquake Information Service, U.S. Geological Survey, Stop 967, Box 25046, Denver Federal Center, Denver, CO 80225.

NEIS MAGNITUDES

All magnitudes are NEIS magnitudes unless otherwise indicated. Average magnitudes are computed by a 25% trimmed mean as described by Rosenberger, J. L. and Gasko, M., 1983, "Comparing location estimators: trimmed means, medians, and trimean" in Understanding Robust and Exploratory Data Analysis, ed. Hoaglin, D.C., Mosteller, F., and Tukey, J. W., John Wiley, New York.

Ms These surface wave magnitudes are computed from the I.A.S.P.E.I. formula:

$$Ms = \text{Log}\ (A/T) + 1.66\ \text{Log}\ D + 3.3$$

where:

A is the maximum ground amplitude in micrometers (microns) of the vertical component of the surface wave within the period range $18 \leq T \leq 22$.

T is the period in seconds.

D is the distance in geocentric degrees (station to epicenter) and $20^\circ \leq D \leq 160^\circ$.

No depth corrections are applied, and Ms magnitudes are not generally computed for depths greater than 50 km. The Ms value published is the average of the individual station magnitudes from reported T and A data.

If the uncertainty of the computed depth is considered great enough that the depth could be less than 50 km, an MS value may still be published, computed by the I.A.S.P.E.I. formula and not corrected for depth.

In general, the Ms magnitude is more reliable than the MB magnitude as a means of yielding the relative "size" of a shallow-focus earthquake.

MB These compressional body wave (P-wave) magnitudes are computed according to the formula:

$$MB = \text{Log}\ (A/T) + Q(D,h)$$

defined by Gutenberg and Richter (1956) except that T, the period in seconds, is restricted to $0.1 \leq T \leq 3.0$ and A, the ground amplitude in micrometers, is not necessarily the maximum in the P group. Q is a function of distance (D) and depth (h) where $D \geq 5^\circ$.

mbLg These Lg body wave magnitudes are computed according to the formula:

$$mbLg = 3.75 + 0.90\ \text{Log}\ D + \text{Log}\ (A/T) \text{ for } 0.5^\circ \leq D \leq 4^\circ$$

$$mbLg = 3.30 + 1.66\ \text{Log}\ D + \text{Log}\ (A/T) \text{ for } 4^\circ \leq D \leq 30^\circ$$

as proposed by Nuttli (1973) where A is the ground amplitude in micrometers and T is the period in seconds calculated from the vertical component 1-second Lg waves. D is the distance in geocentric degrees.

ML These local magnitudes are computed according to the formula:

$$ML = \text{Log}\ A - \text{Log}\ Ao$$

defined by Richter (1935) where A is the maximum trace amplitude in micrometers recorded on a standard short-period torsion seismometer and Log Ao is a standard value as a function of distance where distance $\leq$ 600 km.

CONTRIBUTED MAGNITUDES

Magnitudes appearing in the comments which have been contributed by organizations operating a network of stations may have been calculated from any one station in the network or may be an average magnitude from a number of stations from the network.

Beginning with January, 1986, a contributed magnitude of unspecified type may be quoted (using the designator MG) for events which have no other magnitudes given or computed. These MG magnitudes either have been reported by the contributor without listing the type (such as "Mag 3.5") or have been computed using procedures which are not defined by the magnitude types routinely reported in this bulletin. Direct inquiries should be made to the contributor (shown in parentheses after the magnitude) concerning the specific details of the computational procedures used to determine these values.

REFERENCES

Gutenberg, B., and Richter, C. F., 1956, Magnitude and energy of earthquakes: Annali di Geofisica, v. 9, no. 1, p. 1-15.

Nuttli, O. W., 1973, Seismic wave attenuation and magnitude relations for eastern North America: Journal of Geophysical Research, v. 78, no. 5, p. 876-885.

Richter, C. F., 1935, An instrumental earthquake scale: Bulletin of the Seismological Society of America, v. 25, p. 1-32.

WAVEFORM PLOTS

Each month selected events with MB ≥ 5.8 will be shown. For each event, up to sixteen body phase waveforms will be selected for display around the periphery of an equal area plot of the lower hemisphere of the focal sphere. Each waveform will be connected by a dotted line to a symbol marking the corresponding azimuth and take-off angle on the focal sphere. For reference, the nodal planes, compression axis (P), and tension axis (T) will also be plotted when solutions are available. The dominant double couple of the USGS moment tensor will be shown in solid lines with the axes designated by P and T respectively. The NEIS first motions fault plane solution will be shown in dashed lines with the axes designated by P' and T' respectively. If both solutions are available, the primed axes may be suppressed unless they are sufficiently different from the unprimed axes. Each event will be titled with its origin date-time and Flinn-Engdahl region name to facilitate cross-referencing with the Monthly Listing text.

Each waveform will be identified by station code, data type, phase name and scale factor. The data type indicated by LP will be from the long-period channel at the designated station. Each LP waveform will be comprised of approximately one-half minute of noise followed by three minutes of signal. Time and amplitude are referenced to a set of axes shown in the lower right hand corner of each plot. The scale factor is an integer from which absolute amplitude, in micrometers of ground displacement at the dominant period of the pass-band (25 s), may be determined. Absolute amplitude may be recovered by measuring the amplitude of the seismogram relative to the amplitude axis and dividing it by the scale factor. Other data types are indicated by IP (intermediate-period channel), SP (short-period channel), and BB (broadband displacement). As these types of data have a different pass-band than LP data, different time and amplitude scales than those used for LP data will generally be needed. These scales will be shown in the lower left hand corner of each plot. As with the LP waveforms, the absolute amplitudes of the other data types may be recovered from the amplitude scale and the scale factor. For IP data, the absolute amplitude is referenced to 10 seconds. For SP data, the absolute amplitude is referenced to the dominant period of the pass-band (1 s). BB data are directly proportional to displacement from 0.01 Hz to at least 2 Hz. In addition, each component will be identified by a direction indicator (ie. N, E, Z, R and T for north-south, east-west, vertical, radial, and transverse, respectively). Note that the dominant period approximation will not be valid for IP data. However, the scaling will still be correct.

Waveforms will primarily be selected to display variations in the P waveform as a function of azimuth. If space permits, some PKP waveforms may be shown as well. To this end, waveforms which are clipped, non-linear, or very noisy will be rejected. Further, only one of several stations at similar distance and azimuth may be used if all show similar waveforms. Note that the importance of a record in focal parameter derivation will not be considered. Thus, many seismograms will be shown which have not been used in the USGS moment tensor solution. Conversely, records which have been important in constraining one or both solutions may have been passed over for lack of space. The data are derived from the U.S.G.S. Global Digital Seismograph Network (GDSN) and from data contributed by other organizations for distribution on either the Network Day Tapes or Event Tapes. For details on data sources, see the National Earthquake Information Center Newsletter.

R. P. Buland and M. Zirbes, U.S. Geological Survey, Mail Stop 967, Box 25046, Denver Federal Center, Denver, CO 80225 USA

FOCAL MECHANISM MAPS

Best double couple focal mechanisms are plotted as lower-hemisphere, equal-area projections for earthquakes having a seismic moment greater than 1 * 10 ** 17 Nm. The shaded quadrants represent compressional first motions. For each event, the mechanism shown is selected from either the Fault Plane Solution, Moment Tensor Solution or Centroid, Moment Tensor Solution. All these solutions are given in the Additional Source Parameters section of the Monthly Listing.

USGS RADIATED ENERGY

The energy radiated by an earthquake is estimated from the energy spectral density of the broadband P waves, using the method described by Boatwright and Choy (1986), where the energy flux in the P waves is integrated directly. No correction for source directivity or frequency-dependent interference of the depth phases is incorporated into these estimates of radiated energy. Data used are either direct P waves (for deep earthquakes) or the P wave group consisting of P, pP and sP (for shallow earthquakes) from GDSN and other stations that contribute digital data to the NEIC within two months of the occurrence of an event. The data are processed using the method of Harvey and Choy (1982) so that they are flat to velocity from low frequencies (generally 0.01 Hz) to at least 2.0 Hz. The effect of attenuation is corrected with the frequency-dependent t* of Choy and Cormier (1986). The focal mechanism used is either the P-wave first-motion solution (F), the USGS moment tensor solution (M) or the Harvard centroid solution (C).

Boatwright, J. and Choy, G. L., 1986, Teleseismic estimates of the energy radiated by shallow earthquakes: Journal of Geophysical Research, v. 91, p. 2095-2112.

Choy, G. L. and Cormier, V. F., 1986, Direct measurement of the mantle attenuation operator from broadband P and S waveforms: Journal of Geophysical Research, v. 91, p. 7326-7342.

Harvey, D. and Choy, G. L., 1982, Broadband deconvolution of GDSN data: Geophysical Journal of the Royal Astronomical Society, v. 69, p. 659-668.

EXPLANATION OF THE ENTRIES "MOMENT TENSOR SOLUTION" (USGS)

These solutions have been determined using the body-wave moment tensor inversion method described by Sipkin (1982).

1. NUMBER OF STATIONS: Number of GDSN stations with distances between approximately 30 and 95 degrees found to have suitable P waveforms. Only unfiltered long-period vertical components are used.

2. DEPTH: The source depth which gives the smallest normalized mean-squared-error. This is the only hypocentral parameter determined since the inversion procedure is insensitive to small errors in both epicenter and origin time.

3. SCALE)
4. PRINCIPAL AXES) See "Centroid, Moment Tensor (HRV)"
5. BEST DOUBLE COUPLE)

S. A. Sipkin, U.S. Geological Survey, Mail Stop 967, Box 25046, Denver Federal Center, Denver, CO 80225 USA

Sipkin, S. A., 1982, Estimation of earthquake source parameters by the inversion of waveform data: synthetic seismograms: Physics of the Earth and Planetary Interiors, v. 30, no. 2-3, p. 242-259.

EXPLANATION OF THE ENTRIES "CENTROID, MOMENT TENSOR (HRV)"

These solutions have been determined using the long period body and mantle wave moment tensor inversion method described by Dziewonski, et.al. (1981) considering corrections due to an aspherical earth structure of model M84C (Woodhouse and Dziewonski, 1984).

1. DATA USED; currently both GDSN and IDA data are used. The numbers following the entries L. P. BODY WAVES and MANTLE WAVES indicate the number of stations (S), total number of records (C) and T is the cut-off period of the low pass filter for each of the subsets of data. Mantle waves are routinely used in inversion for sources with moments greater than 10**19 Newton-meters (Nm).

2. CENTROID LOCATION; hypocentral parameters obtained by adding perturbations resulting from inversion to the parameters reported in the PDE; standard errors follow the individual entries. If a given parameter is not perturbed in inversion, this is indicated by the letters FIX. If the depth is fixed to be consistent with waveform matching of reconstructed broad-band body waves, this is indicated by the letters BDY. The default depth for shallow earthquakes is increased to 15 km. in order to improve the stability of solutions; it was 10 km. in 1981-1985.

3. MOMENT TENSOR. The scale factor (e.g., 10**20 Nm) is the number by which all subsequent entries related to values of the moment should be multiplied. For the moment tensor we give components in a spherical coordinate system: MRR = Mrr; MTT = M$\theta\theta$; MFF = M$\phi\phi$; MRT = Mrθ; MRF = Mrϕ; MTF = M$\theta\phi$. In another frequently used notation: MRR = Mzz; MTT = Mxx; MFF = Myy; MRT = Mxz; MRF = -Myz; MTF = -Mxy (see Aki and Richards, 1980, p. 118). The solutions are constrained to have MRR + MTT + MFF = 0. The values following the entries for the elements of the moment tensor and centroid co-ordinates are standard errors, calculated under the usual assumption of uncorrelated errors in the data. The lateral heterogeneity of the Earth, however, clearly leads to systematic errors, and so the errors listed probably underestimate the true error in the solution.

4. PRINCIPAL AXES; rotation of the moment tensor into the principal axes system. Most of the solutions are predominantly of the double couple type: the largest positive eigenvalue corresponds to the tension axis (T); the usually small, intermediate eigenvalue is associated with the null axis (N); the smallest negative eigenvalue is identified with the compression axis (P). PLG are the plunges and AZM the azimuths of the axes.

5. BEST DOUBLE COUPLE. If the eigenvalue (T) is σ_1 and (P) is $-\sigma_2$, then the scalar seismic moment is defined as Mo = $1/2(\sigma_1 + \sigma_2)$. The strike, dip and slip of the first (NP1) and second (NP2) nodal planes are calculated from the directions of the P, T, and N axes. The remainder is a linear-vector dipole (Knopoff and Randall, 1970); in most cases the magnitude of LVD is small. Although all such decompositions are highly non-unique, this particular one is the best in estimating the starting solution for the non-linear, constrained double couple inverse problem. The angles strike, dip, and slip are defined using the convention of Aki and Richards (1980, p. 106) and are the angles designated there as ϕ_s, δ, λ, respectively.

A. M. Dziewonski, J. Durek, G. Ekstrom, J. H. Woodhouse and G. Zwart, Department of Geological Sciences, Harvard University, Cambridge, MA 02138

Aki, K. and Richards, P. G., Quantitative Seismology, Volume 1, W. H. Freeman, San Francisco, 1980, 557 pp.

Dziewonski, A. M., Chou, T. A., and Woodhause, J. H., 1980, Determination of earthquake source parameters from waveform data for studies of global and regional seismicity: Journal of Geophysical Research, v. 86, p. 2825-2852.

Knopoff, L. and Randall, M. J., 1970, The compensated linear-vector dipole: A possible mechanism for deep earthquakes: Journal of Geophysical Research, v. 75, p. 4957-4963.

Woodhouse, J. H. and Dziewonski, A. M., 1984, Mapping the upper mantle: Three dimensional modelling of earth structure by inversion of seismic waveforms: Journal of Geophysical Research, v. 89, p. 5953-5986.

BERKELEY MOMENT

The seismic moment (Mo) contributed by the University of California, Berkeley (BRK), is given for regional earthquakes based on Wood-Anderson torsion seismograms recorded within 300 km of the epicenter with peak-to-peak amplitudes of at least 3 mm. This seismic moment (Mo) in dyne-cm is defined by Log Mo = 16.74 + 1.22Log(CDΔ), where C is the maximum peak-to-peak amplitude in mm, D is the duration in seconds from the time of the S-wave onset to the last time that the peak-to-peak amplitude exceeds C/3, and Δ is the epicentral distance in km. Seismic moments quoted in "Preliminary Determination of Epicenters" are converted to Newton-meters (1 Newton-meter = 10**-7 dyne-cm).

Bolt, B.A. and Herraiz, M. 1983, Simplified estimation of seismic moment from seismograms: Bulletin of the Seismological Society of America, v. 73, p. 735-748.

02 January 1988 12:42:02.52
Hokkaido, Japan Region

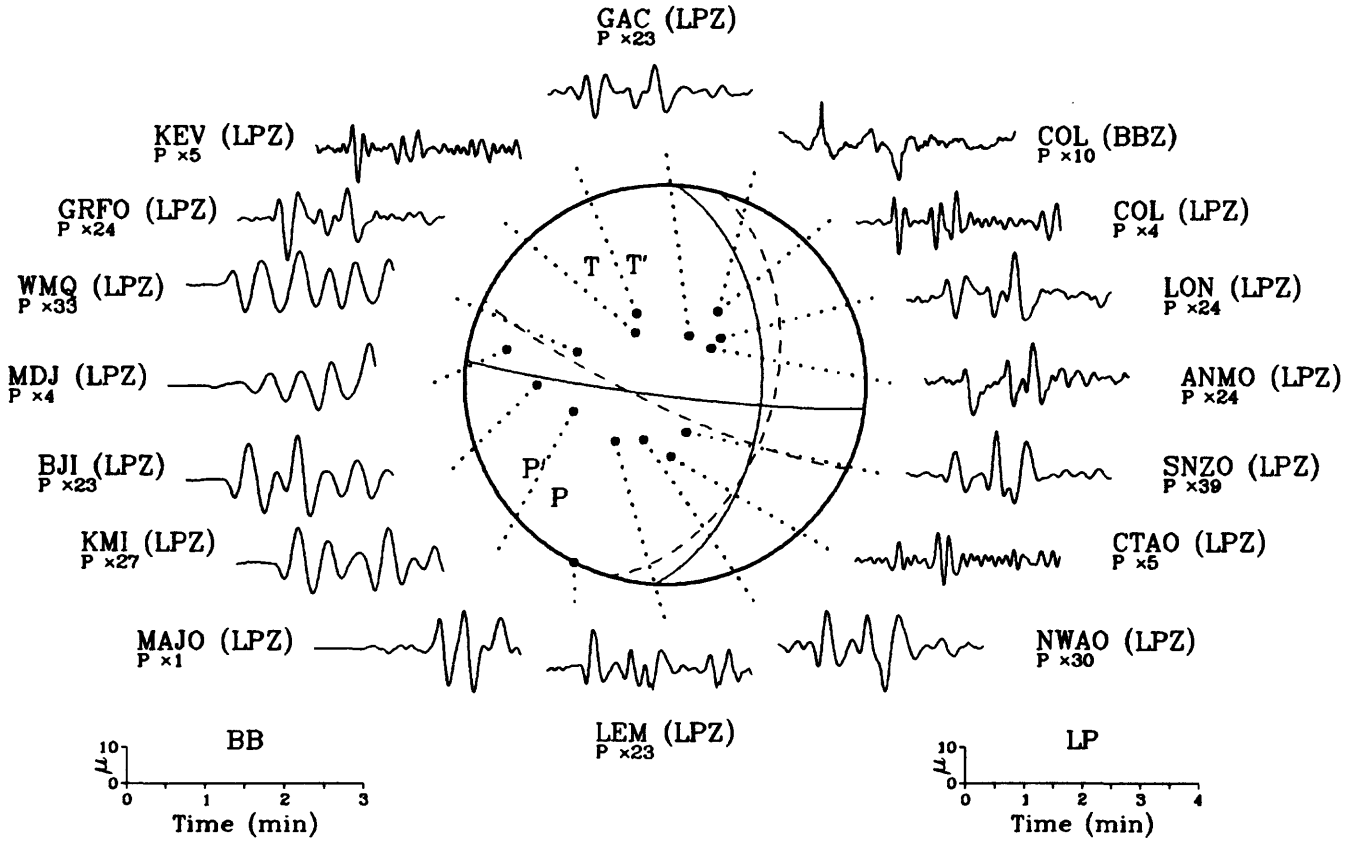

12 January 1988 07:29:27.96
Kermadec Islands Region

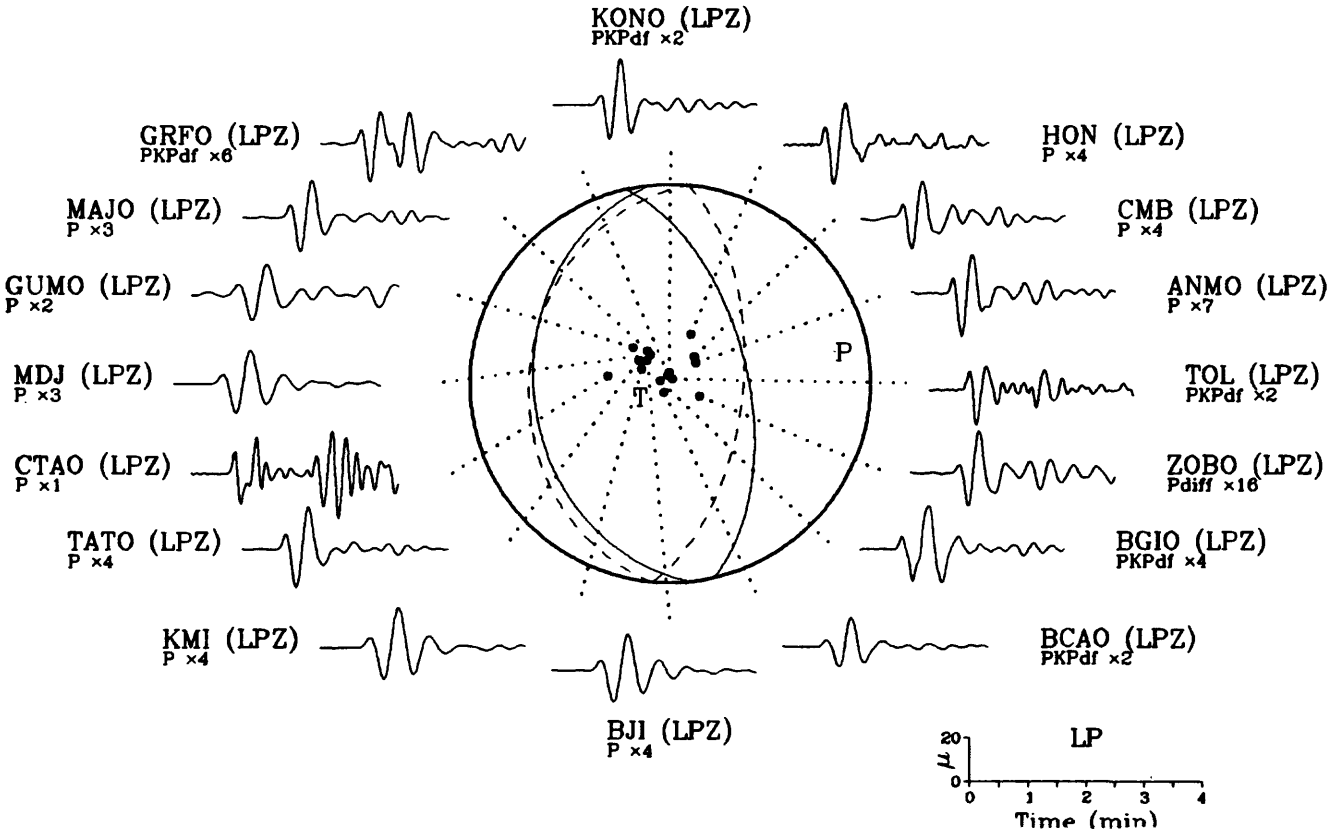

15 January 1988 08:40:23.93
Tonga Islands

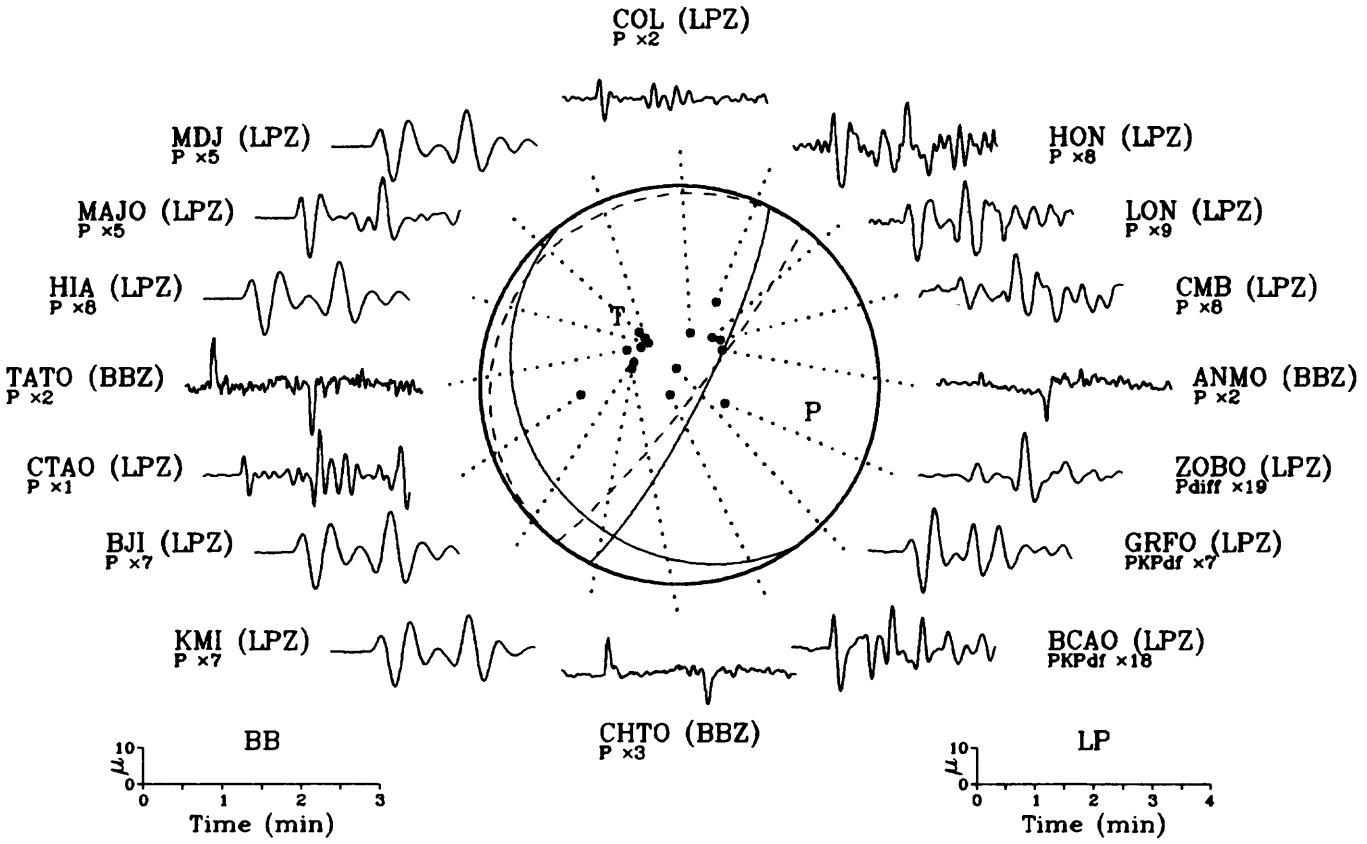

19 January 1988 07:30:31.86
Near Coast of Northern Chile

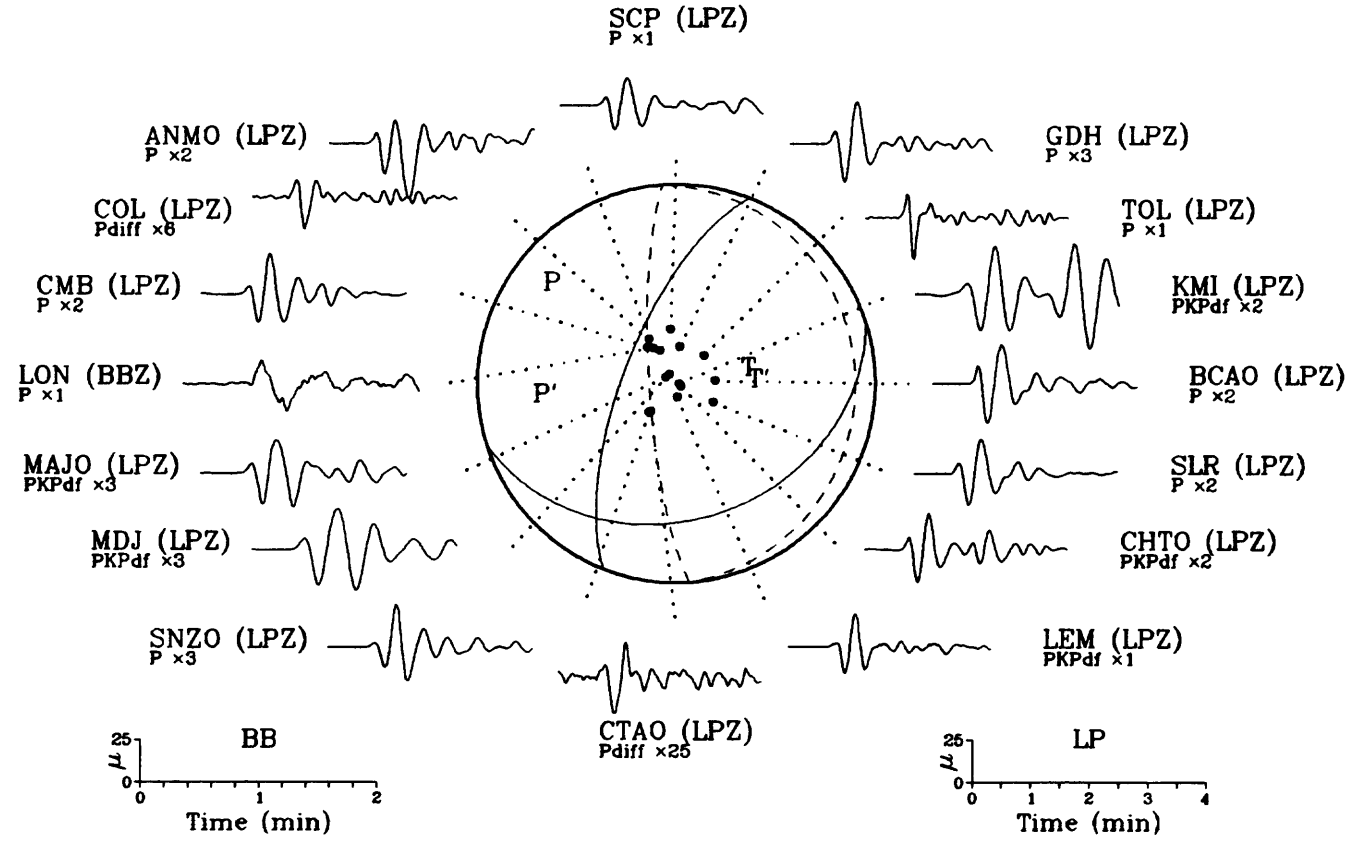

22 January 1988 00:35:58.07
Northern Territory, Australia

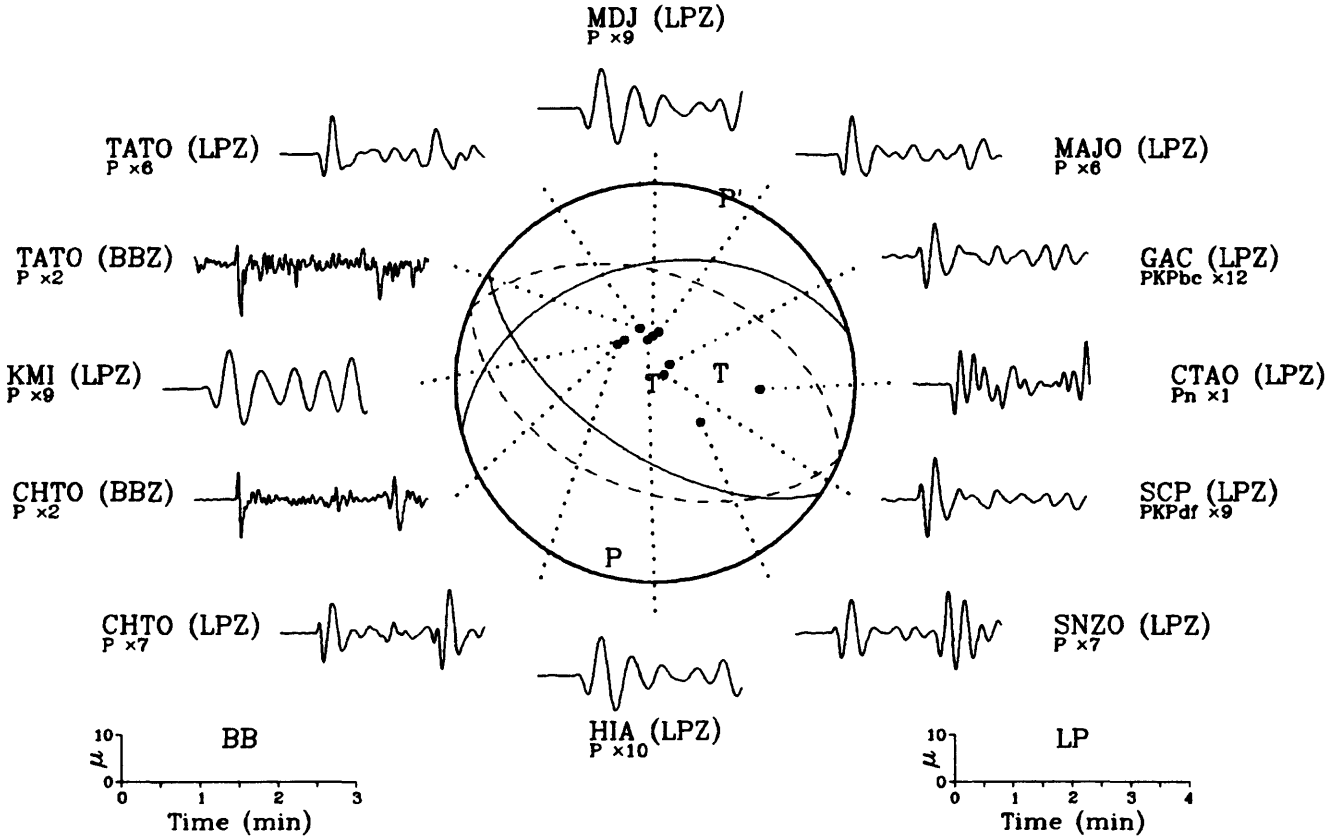

22 January 1988 12:04:57.88
Northern Territory, Australia

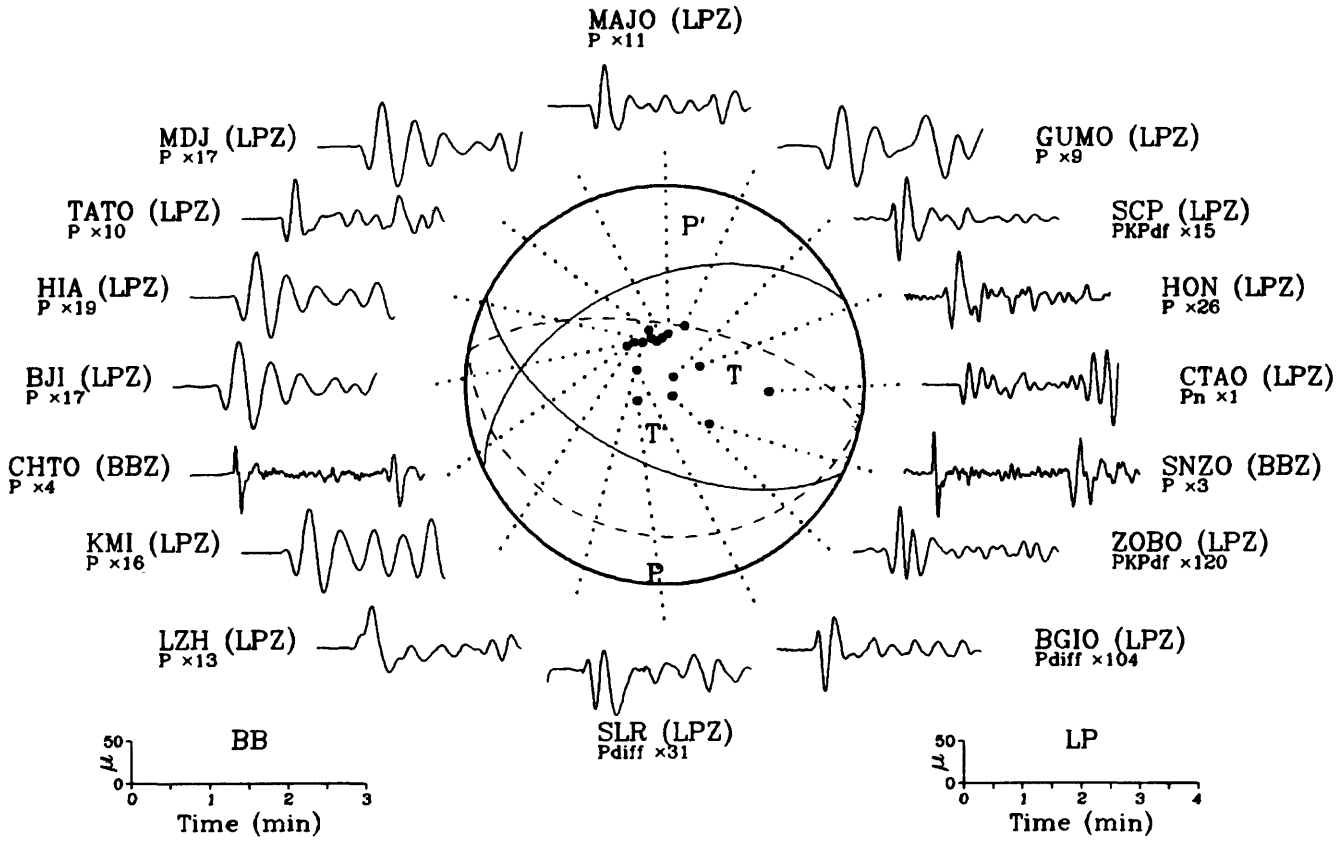

Earthquake Focal Mechanisms for January 1988

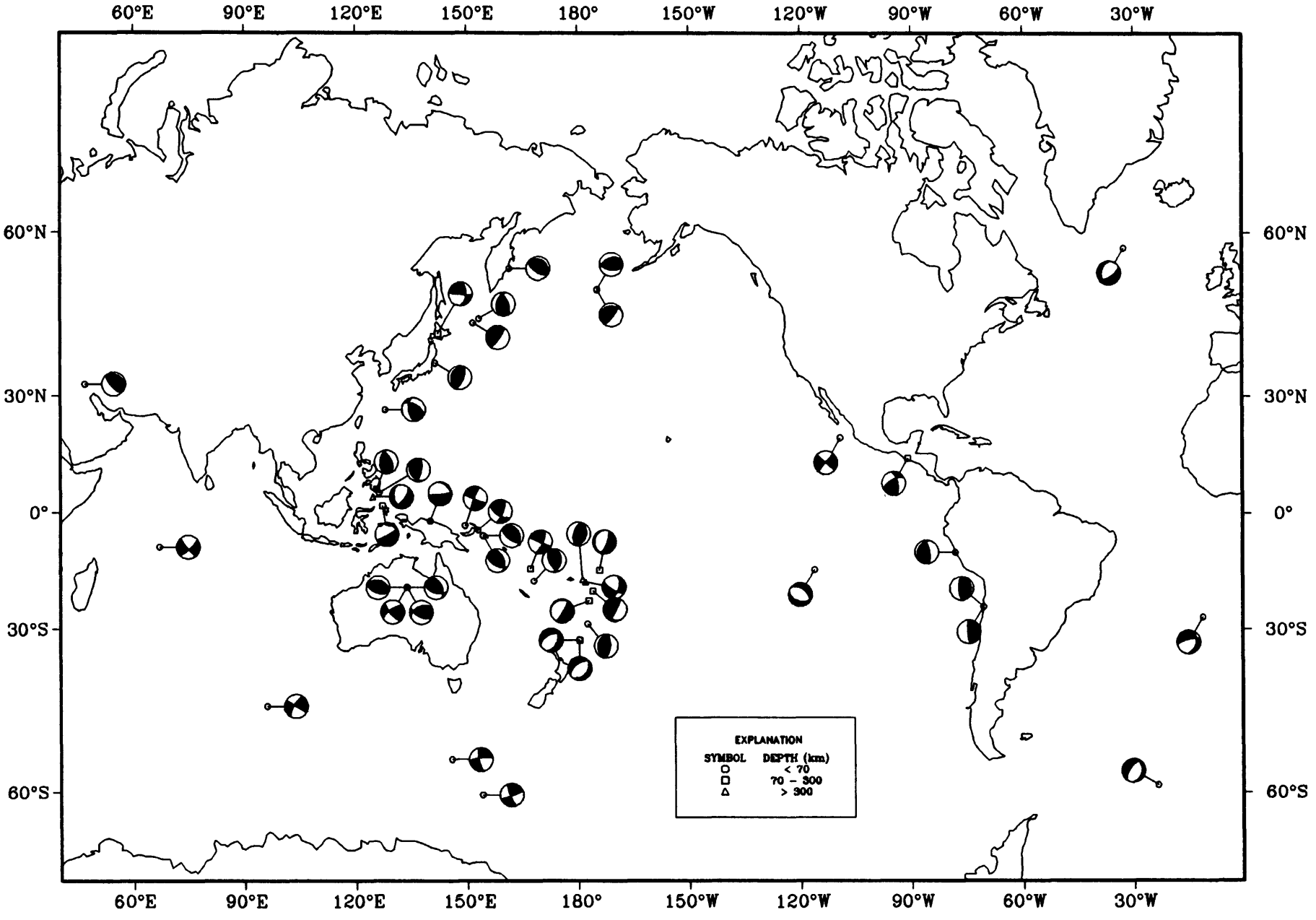

SIGNIFICANT EARTHQUAKES OF THE WORLD 1987

Earthquakes of magnitude 6.5 or greater or ones that caused fatalities, injuries or substantial damage.
BRK--Berkeley. PAS--Pasadena. FIR--Florence, Italy. FUR--Fuerstenfeldbruck, FRG. GRF--Groefenberg, FRG.
KBA--Barrage Koelnbrein, Austria. KRA--Krakow, Poland. LDG--Laboratoire de Detection et de Geophysique, France.
PMR--Palmer, Alaska. RIV--Riverview, Australia. ROM--Rome, Italy. SLM--St. Louis, Missouri. TRI--Trieste, Italy.
TTG--Titograd, Yugoslavia. VKA--Vienna-Kabenzl, Austria.

DATE	ORIGIN TIME UTC HR MN SEC	GEOGRAPHIC COORDINATES LAT	LONG	DEPTH	MAGNITUDES GS MB	Msz	SD	NO. STA USED	REGION, CONTRIBUTED MAGNITUDES AND COMMENTS
JAN 03	22 04 04.8	14.998 S	167.929 E	15 G	6.0	6.5	1.1	266	VANUATU ISLANDS. Ms 6.7 (BRK), 6.6 (PAS). Complex rupture. Depth from broadband displacement seismograms, based on dominant second event.
JAN 05	12 11 55.7	52.448 N	169.381 W	33 N	6.1	6.7	1.1	361	FOX ISLANDS, ALEUTIAN ISLANDS. Ms 6.5 (BRK), 6.3 (PAS). Complex rupture. Felt (V) at Unalaska and (III) at False Pass. Also felt strongly at Nikolski.
JAN 05	22 52 46.5	41.964 N	81.319 E	17 G	5.9	5.8	1.0	338	SOUTHERN XINJIANG, CHINA. Several people injured and damage in the Baicheng area. Felt in the Aksu-Kuqa-Wushi area. Depth from broadband displacement seismograms.
JAN 09	06 14 44.8	39.895 N	141.677 E	68 G	6.4		1.0	485	HONSHU, JAPAN. mb 6.8 (PAS), 6.6 (BRK). Minor damage (V JMA) in the Morioka-Ofunato area. Felt (IV JMA) at Hachinohe, Ishinomaki, Miyoko, Sakata and Sendai; (III JMA) in the Tokyo-Yokohama area and as far north as Kushiro, Hokkaido. Two events about 3 sec. apart. Depth from broadband displacement seismograms, based on the first event.
JAN 09	08 01 35.9	19.469 S	176.538 W	33 N	5.9	6.6	1.1	171	FIJI ISLANDS REGION. Ms 6.8 (BRK), 6.7 (PAS).
JAN 11	12 31 26.0	29.969 N	51.788 E	10 *	4.9	4.1	1.5	53	SOUTHERN IRAN. Three hundred houses damaged in the Doshman Ziari area.
JAN 14	11 03 48.7	42.565 N	142.850 E	102 G	6.5		1.1	521	HOKKAIDO, JAPAN REGION. mb 6.6 (BRK). Six people injured. Felt (V JMA) at Kushiro; (IV JMA) at Hiroo, Nemuro, Obihiro and Urakawa. Also felt (IV JMA) at Hachinohe and Morioka, Honshu. Felt (II JMA) in the Tokyo-Yokohama area, Honshu. Depth from broadband displacement seismograms.
JAN 22	05 10 51.1	43.515 N	10.154 E	22			1.1	62	CENTRAL ITALY. ML 4.2 (KBA), 3.9 (LDG). MD 4.1 (FIR). Two people died of heart attacks. Felt in the Livorno area.
JAN 24	08 09 21.3	41.529 N	79.318 E	29 D	5.9	5.9	1.2	254	KIRGHIZ-XINJIANG BORDER REGION. At least 417 houses damaged in the Wushi area, China. Felt (IV) in the Alma Ata-Przhevalsk area and (III) in the Frunze-Naryn area, USSR.
JAN 26	11 11 41.8	35.964 N	1.374 E	10 G	4.9	4.3	1.2	146	ALGERIA. One person killed, 7 injured and 629 homes damaged in the Mohammadia area. Felt at Oued Fodda and Tissemsilt.
JAN 30	22 29 42.0	60.063 S	26.916 W	48 D	6.2	7.0	1.4	172	SOUTH SANDWICH ISLANDS REGION. Ms 6.9 (BRK), 6.8 (PAS).
FEB 06	13 16 17.8	36.988 N	141.689 E	48	6.1	6.3	1.0	455	NEAR EAST COAST OF HONSHU, JAPAN. Ms 6.5 (PAS), 6.3 (BRK). Felt (V JMA) at Onahama and (IV JMA) at Mito, Sendai, Tokyo, Utsunomiya and Yokohama. Felt from Hikane and Wajima, Honshu to Kushiro, Hokkaido. Also felt on Oshima and Hachijo-jima. Local tsunami recorded with maximum wave heights 12 cm at Onahama; 8 cm at Ishinomaki; 7 cm at Ofunato. Two events about 4 seconds apart, observed on broadband displacement seismograms.
FEB 08	18 33 58.3	6.088 S	147.689 E	55		7.4	1.3	290	EAST PAPUA NEW GUINEA REGION. Ms 7.6 (BRK), 7.0 (PAS). Three people killed by a landslide and some damage (VI) on the Huon Peninsula. Several hundred people homeless and moderate damage (VII), landslides and ground cracks on Umboi Island. Liquefaction occurred in some sands on Malai Island. Felt (VI) in the Cape Gloucester area, New Britain. Felt (III) as far away as Wewak and Port Moresby, New Guinea and Rabaul, New Britain. Multiple event, observed on broadband displacement seismograms.
FEB 11	07 56 12.9	15.834 S	167.355 E	24 G	5.9	6.4	1.2	310	VANUATU ISLANDS. Ms 6.6 (BRK), 6.4 (PAS). Depth from broadband displacement seismograms.
FEB 13	07 18 29.0	0.670 N	126.167 E	32	6.2	6.5	1.3	344	MOLUCCA PASSAGE. Ms 6.4 (PAS). Felt on Ternate and at Manado, Sulawesi.
FEB 17	06 16 12.1	32.793 S	179.304 W	10 G	5.9	6.6	1.2	294	SOUTH OF KERMADEC ISLANDS. Ms 6.5 (BRK), 6.4 (PAS).
FEB 27	08 31 54.4	53.470 N	167.291 W	10 G	6.2	6.7	1.1	428	FOX ISLANDS, ALEUTIAN ISLANDS. Ms 6.8 (BRK), 6.5 (PAS). Minor damage at Dutch Harbor and Unalaska. Felt (V) at Akutan, (III) at Cold Bay and False Pass and (II) at Sandpoint.

DATE	ORIGIN TIME UTC HR MN SEC	GEOGRAPHIC COORDINATES LAT	LONG	DEPTH	MAGNITUDES GS MB	Msz	SD	NO. STA USED	REGION, CONTRIBUTED MAGNITUDES AND COMMENTS
MAR 02	01 42 34.1	37.965 S	176.765 E	19 G	5.9	6.6	1.5	198	NORTH ISLAND, NEW ZEALAND. Ms 6.8 (BRK), 6.4 (PAS). One person died from a heart attack, 25 injured and extensive damage (X) in the Edgecumbe-Kawerau-Whakatane area. Felt throughout much of North Island. Landslides and sandblows occurred. A southwest trending fault scarp 6 km. long had extension openings of up to 1 m. and as much as 1.5 m. of downthrow on the northwest side. Peak ground acceleration of 0.33 g. was recorded within 15 km. of the epicenter. Depth from broadband displacement seismograms.
MAR 05	09 17 05.2	24.388 S	70.161 W	62 G	6.5	7.3	1.2	303	NEAR COAST OF NORTHERN CHILE. Ms 7.2 (BRK), 7.0 (PAS), mb 6.8 (PAS). One person killed and damage (VI) in the Antofagasta area. Felt (VI) at Chuquicamata; (V) in the Taltal-Tocanao-Calama area; (IV) at Arica; (III) at Vallenar. Felt (II) at Arequipa, Peru. Also felt at La Paz, Bolivia. Local tsunami generated with maximum wave heights 22 cm. at Caldera, 20 cm. at Coquimbo, 14 cm. at Valparaisa and 18 cm. at Arica. Depth from broadband displacement seismograms.
MAR 06	01 54 50.4	0.048 N	77.653 W	14 G	6.1	6.1	0.9	354	COLOMBIA-ECUADOR BORDER REGION. Ms 6.2 (BRK). One old building collapsed in Quito, Ecuador. Felt throughout northern Ecuadar, central and southwestern Colombia, and northern Peru. Depth from broadband displacement seismograms.
MAR 06	04 10 41.9	0.151 N	77.821 W	10 G	6.5	6.9	1.2	344	COLOMBIA-ECUADOR BORDER REGION. Ms 7.0 (BRK), 6.7 (PAS). Approximately 1,000 people killed, 4,000 missing, 20,000 homeles, extensive damage, landslides and ground cracks in Napo Province and in the Quito-Tulcan area, Ecuadar. About 27 km. of the oil pipeline in Ecuadar, between Laga Agria and Balaa, were destrayed or badly damaged. Landslides accurred in the Pasta-Macaa area, Colambia. Felt (IV) at Iquitas, Peru. Felt strangly in many parts of Ecuadar and sauthwestern Colambia. Also felt in central Colombia and northern Peru.
MAR 12	23 07 48.7?	51.37 N	20.21 E	10 G			0.1	5	POLAND. ML 2.6 (KRA). Three people killed and three injured in the Slask Mine at Ruda Slaska.
MAR 18	03 36 30.3	32.034 N	131.837 E	54 D	6.4		1.2	534	KYUSHU, JAPAN. Ms 6.7 (BRK), 6.6 (PAS). One person killed; alsa one person died from a heart attack and five people were injured. Damage (V JMA) and landslides in the Miyazaki area. Felt (IV JMA) in the Kumamoto-Nabeaka-Oita-Saga area; (III JMA) in the Fukuaka-Kagashima area and an southwestern Shikaku. Felt (I JMA) from Naze, Ryukyu Islands to Mito, Hanshu. Seven cm. tsunami recarded alang the caast of Kyushu.
APR 07	00 40 43.4	37.363 N	141.796 E	29 G	6.4	6.6	1.0	545	NEAR EAST COAST OF HONSHU, JAPAN. Ms 6.4 (PAS), 6.2 (BRK). Minar damage (V JMA) in the Anahama-Watari area. Felt (IV JMA) at Fukushima, Sendai and Tokyo; (III JMA) at Niigata, Maebashi, and Yakahama; (II JMA) at Hachinahe and Ajiro, Hanshu and Abihiro, Hakkaida. Felt (I JMA) from Shizuaka, Hanshu to Kushiro, Hakkaida and an Hachija-jima. Depth from braadband displacement seismagrams.
APR 11	02 26 23.6	41.639 N	12.606 E	18			1.2	68	SOUTHERN ITALY. MD 4.1 (FIR), 3.8 (ROM). One persan injured slightly and minar damage in the Genzana di Rama-Velletri area. Felt at Rame.
APR 22	20 13 23.1	37.155 N	141.573 E	30 G	6.1	6.6	1.1	505	NEAR EAST COAST OF HONSHU, JAPAN. Ms 6.6 (PAS), 6.4 (BRK). Slight damage (V JMA) at Shirakawa. Felt (IV JMA) at Fukushima, Mito and Anahama; (III JMA) from the Tokya-Kafu-Tateyama area to Miyaka and Marioka; (II JMA) in the Maebashi-Niigata-Akita area and at Kushiro, Hakkaida. Felt (I JMA) an Hachijo-jima and Ashima and from Shizuaka, Hanshu to Hakadate and Urakawa, Hakkaida. Depth from braadband displacement seismagrams.
APR 25	19 22 07.2	2.244 N	98.866 E	11 D	5.9	6.6	1.3	284	NORTHERN SUMATERA. Ms 6.3 (PAS). Twa people killed, 22 injured and more than 300 buildings damaged in the Tarutung-Lake Tabo area. A hat spring in the area stapped flawing but resumed later. Felt in the Sibalga-Berastagi area. Also felt in the Kuala Lumpur area, Malaysia.
APR 29	14 27 35.7	19.013 S	177.736 W	385 G	5.9		1.1	441	FIJI ISLANDS REGION. mb 6.5 (PAS), 6.2 (BRK). Depth from braadband displacement seismagrams.

DATE	ORIGIN TIME UTC HR MN SEC	GEOGRAPHIC COORDINATES LAT	LONG	DEPTH	MAGNITUDES GS MB	Msz	SD	NO. STA USED	REGION, CONTRIBUTED MAGNITUDES AND COMMENTS
MAY 02	20 43 53.0	44.818 N	10.723 E	10 G	4.8		1.3	204	NORTHERN ITALY. ML 5.2 (FUR), 5.0 (LDG), 5.0 (TTG). One person died from a heart attack at Parma. Several people injured and slight damage (VII) in the Reggio nell'Emilia-Modena area. Felt from Lucca and Genoa to Milan, Verona and Padova.
MAY 06	04 06 14.1	51.272 N	179.898 W	20 G	6.3	6.4	1.0	477	ANDREANOF ISLANDS, ALEUTIAN IS. ML 6.1 (PMR), Ms 6.5 (BRK), 6.2 (PAS). Felt (V) on Adak. Depth from broadband displacement seismograms.
MAY 07	03 05 49.1	46.736 N	139.232 E	430 G	6.0		0.9	653	NEAR E. COAST OF EASTERN USSR. mb 6.6 (BRK), 6.5 (PAS). Felt (IV) in parts of the Sikhote-Alin mountain range. Felt (II JMA) at Aomori, Hachinohe, Morioka and Miyako; (I JMA) at Akita, Takada, Tokyo and Yokohama, Honshu. Felt (II JMA) at Kushiro and Urakawa; (I JMA) at Wakkanai, Rumoi and Asahikawa, Hokkaido. Two events about 4 seconds apart. Depth from broadband displacement seismograms, based on first event.
MAY 12	01 30 25.0	7.090 N	126.701 E	25 G	6.2	6.4	1.1	455	MINDANAO, PHILIPPINE ISLANDS. Ms 6.5 (BRK), 5.9 (PAS). Felt (II RF) at Cagayan de Oro. Also felt at Palo, Leyte. Depth from broadband displacement seismograms.
MAY 18	07 27 00.2	8.302 N	125.362 E	16 *	5.5	5.9	1.3	82	MINDANAO, PHILIPPINE ISLANDS. One person killed in Bukidnon Province. Felt (III RF) at Cagayan de Oro. Also felt in the Davao area.
MAY 23	17 09 04.4	8.047 N	125.410 E	32	5.1	5.2	1.2	99	MINDANAO, PHILIPPINE ISLANDS. One person was killed, two people injured and damage in the Talakag-Malaybalay area. Felt (II RF) at Cagayan de Oro and (I RF) at Butuan and Surigao.
MAY 29	06 27 50.7	34.076 N	48.266 E	41	4.9	4.6	1.2	147	WESTERN IRAN. Two people killed, 50 injured and damage in the Nahavand-Hamadan-Tuysarkan area.
JUN 10	23 48 54.8&	38.713 N	87.954 W	10	4.9	4.4		173	SOUTHERN INDIANA. <SLM-P>. mbLg 5.1 (SLM), Ms 4.6 (BRK). One person injured and minor damage (VI) at Lawrenceville, Illinois. Minor damage also reported at Bridgeport, Mt. Carmel and Olney, Illinois; Bloomfield and New Albany, Indiana; and Louisville, Kentucky. Felt in parts of 21 states from Kansas to Pennsylvania and from South Carolina to Minnesota. Also felt in southern Ontario, Canada.
JUN 17	01 32 53.7	5.577 S	130.791 E	67 G	6.6		1.1	523	BANDA SEA. Ms 6.8 (BRK), 6.5 (PAS). mb 6.3 (PAS). Felt on Banda and Ambon. Depth from broadband displacement seismograms.
JUN 18	10 01 07.3	17.291 N	121.356 E	43	5.5	6.0	1.4	165	LUZON, PHILIPPINE ISLANDS. Eight people killed, five injured, one missing and five houses damaged from landslides. Felt (V RF) in the epicentral area; (IV RF) at Baguio; (III RF) at Manila and Cagayan; (II RF) at Santa and Tuguegarao.
JUN 20	00 37 55.8	51.472 N	16.126 E	13	4.9		1.2	64	POLAND. ML 4.9 (GRF), 4.9 (VKA), 4.7 (KBA). At least three people injured in a mine in the Lubin area.
JUN 24	03 30 30.7	21.179 S	173.581 E	33 N	5.7	6.4	1.3	204	VANUATU ISLANDS REGION. Ms 6.7 (BRK), 6.4 (PAS).
JUN 24	15 04 57.8	33.436 S	150.131 E	40	4.4		1.0	21	NEAR S.E. COAST OF AUSTRALIA. ML 4.2 (RIV). Damage (VII) at Lithgow and slight damage at Sydney and Newcastle. Felt at Bathhurst, Katoomba and Moss Vale.
JUN 27	00 17 04.6	2.164 S	138.170 E	21 G	5.7	6.5	1.3	231	WEST IRIAN. Ms 6.5 (BRK). Depth from broadband displacement seismograms.
JUL 06	02 49 42.7	14.074 S	167.828 E	48	5.9	6.6	1.0	304	VANUATU ISLANDS. Ms 7.1 (BRK), 6.5 (PAS). Felt strongly on the Banks Islands. A small local tsunami was reported.
JUL 15	07 16 13.5	17.522 N	97.153 W	67 D	5.9		1.1	392	OAXACA, MEXICO. mb 6.5 (BRK), 5.9 (PAS). Felt in Oaxaca, Guerrero and in the Mexico City area.
AUG 02	09 07 35.5	24.924 N	115.608 E	29 *	4.9		1.0	97	NEAR SOUTHEASTERN COAST OF CHINA. Eighty-four people injured and about 37,000 houses damaged in the Ganzhou-Xunwu area. Felt (IV) at Hong Kong. Also felt at Canton and Macao.

DATE	ORIGIN TIME UTC HR MN SEC	GEOGRAPHIC COORDINATES LAT	LONG	DEPTH	MAGNITUDES GS MB	Msz	SD	NO. STA USED	REGION, CONTRIBUTED MAGNITUDES AND COMMENTS
AUG 08	15 48 56.7	19.022 S	69.991 W	70 G	6.4	6.9	1.1	379	NORTHERN CHILE. mb 6.3 (BRK). Five people killed, 112 injured and more than 1,000 houses destroyed (VII) in the Arica area. Several landslides occurred along the Chile-Peru border. Damage (VI) at Iquique. Felt (V) at Tocopilla and (III) at Calama and Antofagasta. Felt (III) at La Paz, Bolivia. Felt strongly at Tacna, Moquegua and Lima, Peru. Appears to be two events about 5 seconds apart. Depth from broadband displacement seismograms, based on first event.
AUG 13	15 23 06.9	17.897 S	70.931 W	37 G	6.1	6.4	1.2	310	NEAR COAST OF PERU. Ms 6.2 (BRK). One person killed, one injured and additional damage (V) at Arica, Chile. Felt (IV) at Arequipa and Tacna, Peru. Depth from broadband displacement seismograms.
AUG 14	06 24 04.6	43.734 N	20.413 E	14	5.0		1.2	198	YUGOSLAVIA. ML 4.7 (TTG). Two people injured and damage (VII) in the Kraljeva-Bogutavocka Banja area. Felt (III) at Belgrade and in northern Montenegro. Felt (IV) in the Sofia-Pernik-Vidin area, Bulgaria.
SEP 03	06 40 13.9	58.893 S	158.513 E	33 N	5.9	7.3	1.0	292	MACQUARIE ISLANDS REGION. Ms 7.7 (BRK), 6.9 (PAS).
SEP 03	08 01 36.2	59.538 S	159.005 E	33 N	6.1	6.8	1.2	275	MACQUARIE ISLANDS REGION
SEP 04	16 42 49.1	43.242 N	13.874 E	19	5.1	4.6	1.2	225	CENTRAL ITALY. ML 4.7 (VKA), 4.7 (LDG), 4.7 (TRI). MD 5.1 (TTG), 4.8 (KBA). Two people injured and damage (VIII) in the Porto San Giorgio-Ferma-Pedasa area. Some damage in the Civitanova Marche-Porto Recanati area. Felt from Pesaro to Campobasso.
SEP 07	11 57 09.4	31.089 S	177.968 W	33 N	5.8	6.7	1.3	249	KERMADEC ISLANDS REGION. Ms 6.7 (BRK).
SEP 22	13 43 37.6	0.978 S	78.050 W	10 G	6.1	6.2	1.0	306	ECUADOR. Ms 6.1 (BRK). At least two people killed, twelve injured, several houses destroyed or seriously damaged and landslides in the Ambato area. Minor damage in the Latacunga and Riobambo area. Felt in southern Colombia and northern Peru.
SEP 22	16 21 35.1	1.082 S	78.127 W	10 G	5.9	5.6	1.1	221	ECUADOR. Additional damage in the Ambato area. Felt strongly in the Latacunga area. Felt in southern Colombia and northern Peru.
SEP 28	11 47 08.6	18.411 S	168.058 E	31 D	5.7	6.8	1.3	199	VANUATU ISLANDS. Ms 6.7 (BRK), 6.7 (PAS). Felt.
SEP 28	13 46 13.9	18.546 S	168.161 E	25 D	5.8	6.5	1.1	254	VANUATU ISLANDS
OCT 01	14 42 20.0&	34.060 N	118.080 W	10	5.8	5.7		292	SOUTHERN CALIFORNIA. <PAS-P>. ML 5.9 (PAS), 6.1 (BRK). Eight people killed, many injured, about 2,200 homeless and more than 10,400 buildings damaged in the Los Angeles-Whittier-Pasadena area. The earthquake caused 358 million dollars in property damage. Maximum intensity (VIII) at Whittier. Felt strongly in much of southern California. Felt as far away as Las Vegas, Nevada.
OCT 02	22 27 55.8	8.143 S	77.954 W	20 *	5.4	5.1	1.0	144	PERU. Three people killed and several homes damaged at Santiago de Chuco. Felt (IV) at Trujillo and (III) at Chimbote.
OCT 04	10 59 38.1&	34.070 N	118.100 W	8	5.2	4.8		151	SOUTHERN CALIFORNIA. <PAS-P>. ML 5.3 (PAS), 5.6 (BRK). One person died from a heart attack. Some injured and additional damage in the Pasadena-Alhambra-Whittier area. Felt from Ventura County to San Diego to Palm Springs.
OCT 06	04 19 06.0	17.940 S	172.225 W	16 G	6.7	7.3	1.0	455	TONGA ISLANDS REGION. Ms 7.3 (BRK), 7.2 (PAS). Felt at Nukualofa. Felt on American Samoa. Twenty-five cm. tsunami recorded at Pago Pago, American Samoa.
OCT 12	13 57 04.7	7.288 S	154.371 E	25	6.3	6.8	1.1	363	SOLOMON ISLANDS. Ms 6.8 (BRK), 6.7 (PAS). Felt (V) at Arawa and Panguna, Bougainville. Felt (III) at Rabaul, New Britain. Eight cm. tsunami recorded at Rabaul.
OCT 16	20 48 01.6	6.266 S	149.060 E	48 G	5.9	7.4	1.2	345	NEW BRITAIN REGION. Ms 7.7 (BRK), 7.0 (PAS). Damage (VIII) at Kandrian. Felt (V) at Kimbe and Hoskins, (IV) at Bialla and (III) at Rabaul. Felt (V) at Finschhafen and also felt at Port Moresby, New Guinea. Felt (IV) on Bougainville. Local tsunami generated with 30 meter runup reported at Kandrian. Thirteen cm. tsunami recorded at Rabaul. Multiple event.
OCT 25	16 54 05.6	2.323 S	138.364 E	33 N	6.2	7.0	1.1	290	WEST IRIAN. Ms 6.7 (BRK), 6.7 (PAS). Felt at Jayapura.

DATE	ORIGIN TIME UTC HR MN SEC	GEOGRAPHIC COORDINATES LAT	LONG	DEPTH	MAGNITUDES GS MB	Msz	SD	NO. STA USED	REGION, CONTRIBUTED MAGNITUDES AND COMMENTS
NOV 17	03 40 08.9	12.534 N	87.030 W	76 D	5.8		1.2	392	NEAR COAST OF NICARAGUA. mb 6.2 (PAS). Three people injured and damage in the Chinandega-Leon-El Viejo area, Nicaragua. Felt throughout Nicaragua and (IV) at San Salvador, El Salvador. Also felt in Honduras, Guatemala and northern Costa Rica.
NOV 17	08 46 53.3&	58.586 N	143.270 W	10 G	6.6	6.9		581	GULF OF ALASKA. <AGS-P>. ML 7.0 (PMR). Ms 7.0 (BRK), 6.8 (PAS). Complex event. Felt (V) at Anchorage, Haines, Seward, Trapper Creek, Valdez and Yakutat. Felt (IV) throughout much of southern Alaska from Juneau to Anchorage. Also felt (IV) at Whitehorse, Yukon Territory. Felt at Kodiak, Alaska and Carcross and Haines Junction, Yukon Territory. Ten cm. tsunami recorded at Yakutat.
NOV 24	01 54 14.5&	33.083 N	115.775 W	5	5.7	6.2		237	SOUTHERN CALIFORNIA. <PAS-P>. ML 5.8 (PAS), 6.5 (BRK). Two people killed in an earthquake-related automobile accident about 80 km. east of Mexicali, Mexico. Slight damage (VI) at Calipatria, El Centro, Heber and Westmorland. Felt throughout much of southern California from San Diego and Los Angeles to Las Vegas, Nevada and Yuma, Arizona. Also felt at Mexicali, Tijuana and Ensenada, Mexico.
NOV 24	11 23 16.9	32.658 N	59.105 E	41	5.3	4.4	1.1	163	IRAN. About 485 buildings damaged in 15 villages west of Birjand. Felt at Birjand and Qaen.
NOV 24	13 15 56.4&	33.010 N	115.840 W	2	6.0	6.6		327	SOUTHERN CALIFORNIA. <PAS-P>. ML 6.1 (PAS), 6.7 (BRK). Multiple event. At least 94 people injured and an estimated 4 million dollars damage in Imperial County. Additional injuries and damage occurred in the Mexicali area, Mexico, with an estimated 3,000 people temporarily homeless. Maximum intensities (VI-VII) at El Centro and Westmorland, (VI) at Brawley, Calexico, Calipatria, Heber, Holtville, Imperial and Seeley. Felt throughout much of southern California from San Diego and Los Angeles to Las Vegas, Nevada and Tempe, Arizona. Also felt at Tijuana and Ensenada, Mexico. Surface fault rupture and afterslip were mapped by California Division of Mines and Geology along a 23 kilometer segment of the Superstition Hills fault. A maximum of 65 centimeters of right-lateral displacement with a few centimeters of vertical displacement was measured. Strong-motion records indicate peak accelerations of 0.21g at Westmorland and 0.36g at El Centro.
NOV 26	01 43 14.0	8.247 S	124.155 E	33 N	5.8	6.5	1.3	158	TIMOR. Ms 6.3 (BRK), 6.3 (PAS). At least 37 people killed, 108 injured and 237 buildings damaged on Pantar Island. Landslides also occurred on the island. Mount Sirung started erupting on December 2.
NOV 27	08 26 43.7	32.691 N	59.100 E	33 N	4.7		0.7	50	IRAN. ML 4.4 (MHI). Two hundred forty-three buildings damaged in the Birjand area.
NOV 30	19 23 19.5&	58.679 N	142.786 W	10 G	6.7	7.6		584	GULF OF ALASKA. <SPEC>. Ms 7.7 (BRK), 7.4 (PAS). ML 7.1 (PMR). Mo=1.2*10**20 Nm (BRK). Held to foreshock location. Damage (VI) at Yakutat from earthquake and tsunami. Felt (V) at Anchorage, Copper Center, Gakona, Haines, Homer, Juneau, Levelock, Petersburg, Seward and Skwentna. Also felt (V) in sections of Whitehorse, Yukon Territory, Canada. Felt (IV) throughout southern Alaska from the Ketchikan area to Glennallen and Kodiak Island and (III) as far away as Bethel and Fairbanks. Also felt at Sand Point and (II) at Anaktuvuk Pass. Some damage caused to 2 ships at sea in the epicentral area; felt strongly on 3 other ships in the area. Tsunami generated with wave heights (peak to trough) 85 cm. at Yakutat and 25 cm. at Sitka, Alaska; 15 cm. at Hilo, 12 cm. at Nawiliwili and 5 cm. at Honolulu, Hawaii; and 5 cm. at Presidio, California. Complex event, with major subevent occurring about 15 seconds after onset of the foreshock, observed on broadband displacement seismograms.
DEC 07	12 26 11.7	13.632 S	167.393 E	48	5.7	6.2	1.0	201	VANUATU ISLANDS. Ms 6.7 (BRK).
DEC 07	13 14 34.9	13.559 S	167.454 E	33 N	5.8	6.3	1.0	230	VANUATU ISLANDS. Ms 6.7 (BRK).
DEC 17	02 08 19.9	35.362 N	140.214 E	63 D	6.0		1.0	535	NEAR EAST COAST OF HONSHU, JAPAN. Ms 6.4 (BRK). Two people killed, 66 injured and damage in Chiba Prefecture and the Tokyo area. Felt (V JMA) at Choshi, Chiba and Katsuura; (IV JMA) in the Tokyo-Yokohama-Mito-Kumagaya area; (III JMA) in the Onahama-Shizuoka-Iida area and on Oshima and Hachijo-jima. Felt (I JMA) from Tottori to Sendai.
DEC 17	20 22 58.3	9.169 S	114.610 E	46 G	5.7	5.5	1.1	234	SOUTH OF BALI ISLAND. Twenty people injured on Bali. Felt (III) on Lombok and in eastern Java. Depth from broadband displacement seismograms.

Compiled by: Waverly J. Person

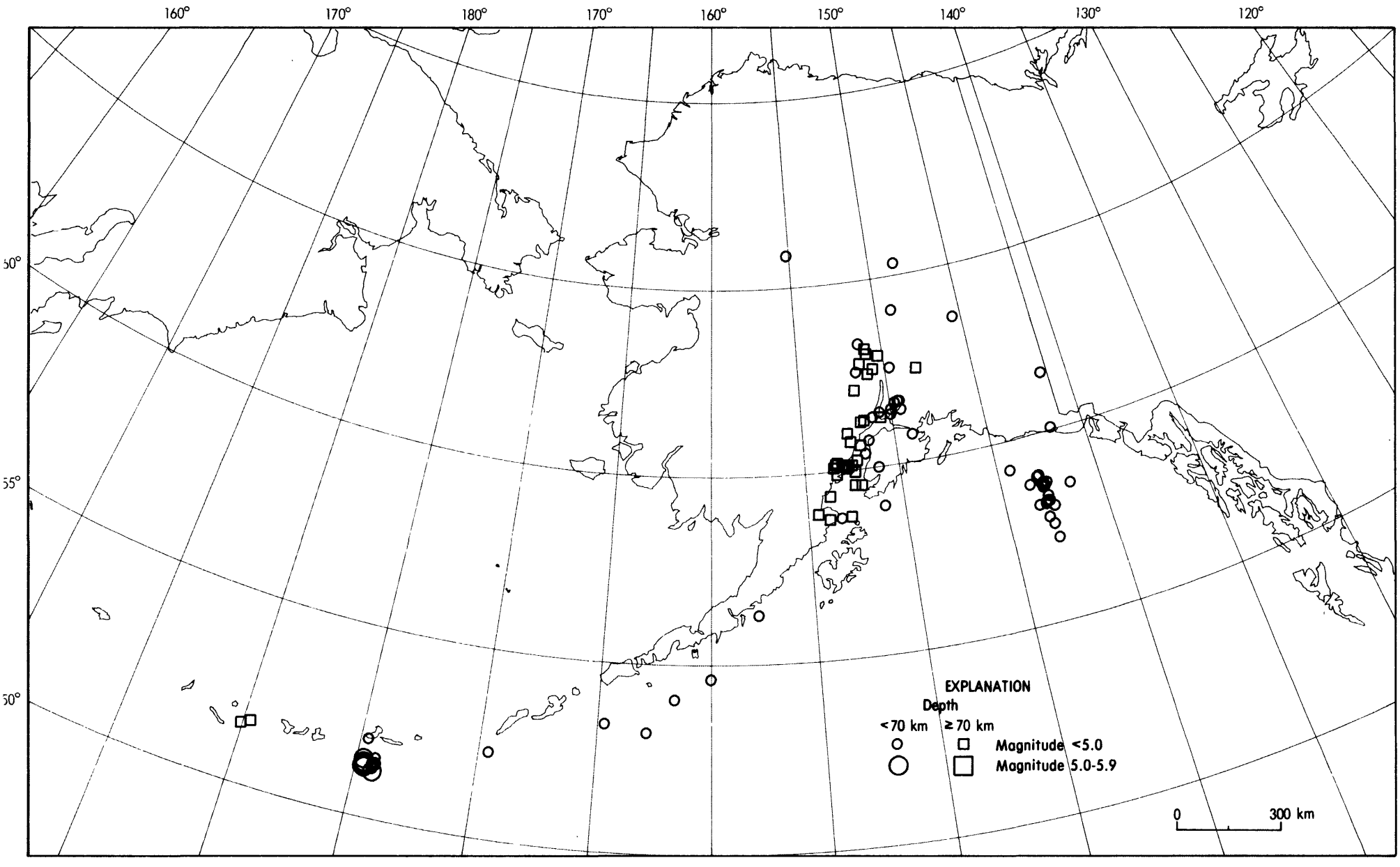

Earthquake epicenters in Alaska and adjacent regions for January, 1988 (C. Stover).

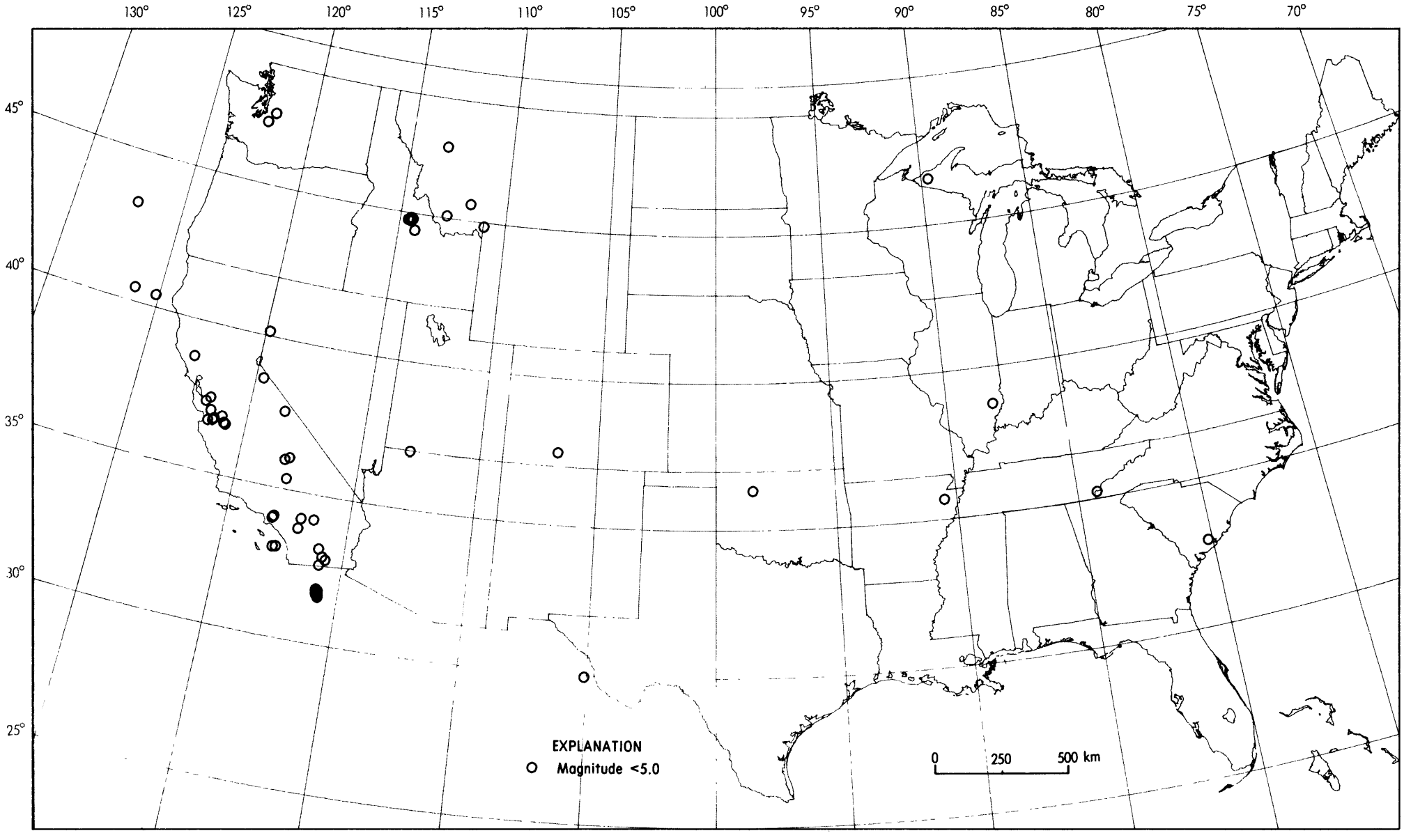

Earthquake epicenters in the conterminous United States and adjacent regions for January, 1988 (C. Stover).

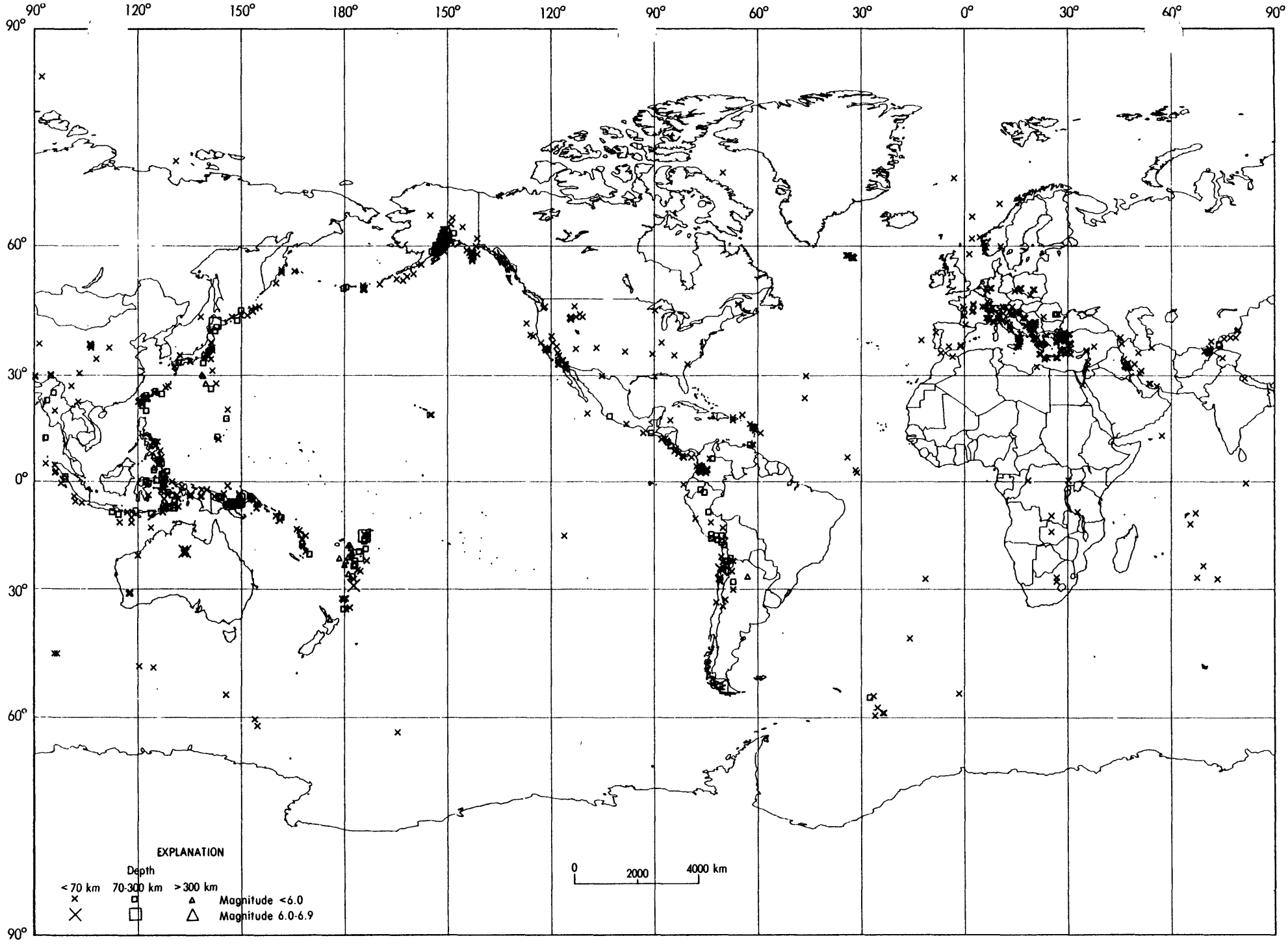

Earthquakes located in January, 1988 (C. Stover).

PRELIMINARY DETERMINATION OF EPICENTERS

MONTHLY LISTING

U.S. DEPARTMENT OF THE INTERIOR / GEOLOGICAL SURVEY

National Earthquake Information Center

FEBRUARY 1988

KEY	DAY	ORIGIN TIME UTC HR	MN	SEC	GEOGRAPHIC COORDINATES LAT	LONG	DEPTH	MAGNITUDES GS MB	Msz	SD	NO. STA USED	REGION, CONTRIBUTED MAGNITUDES AND COMMENTS
	01	01	19	38.7?	33.42 S	72.77 W	10 G	2.3		1.5	13	OFF COAST OF CENTRAL CHILE
	01	02	17	06.3&	40.405 N	124.497 W	17				5	NEAR COAST OF NORTHERN CALIF. <BRK>. ML 3.1 (BRK). Mo=3.3*10**13 Nm (BRK).
	01	02	26	42.4*	22.473 S	67.436 W	190 *			0.6	8	CHILE-BOLIVIA BORDER REGION
	01	04	55	22.3?	33.31 S	72.22 W	10 G			0.4	8	OFF COAST OF CENTRAL CHILE
	01	05	37	49.5	8.420 S	123.128 E	214 *	5.1		1.3	24	FLORES ISLAND REGION
	01	06	09	17.6&	35.370 N	118.810 W	14				17	CENTRAL CALIFORNIA. <PAS-P>. ML 3.0 (PAS), 3.2 (BRK). Felt at Bakersfield.
	01	06	34	33.6*	20.634 S	69.374 W	156 ?			0.2	7	NORTHERN CHILE
	01	06	41	35.9	34.362 N	26.833 E	18	4.5		1.0	45	CRETE
	01	08	21	17.9*	15.351 S	174.121 W	63 *	4.9		0.8	19	TONGA ISLANDS
a	01	09	01	46.2	1.241 S	145.862 E	10 G	5.4	5.5	1.2	107	ADMIRALTY ISLANDS REGION. Ms 5.5 (BRK).
	01	09	04	34.6%	42.476 N	13.156 E	10 G			0.9	5	CENTRAL ITALY
	01	09	21	21.4	47.090 N	10.742 E	10 G			1.1	7	AUSTRIA. ML 3.0 (FUR), 2.9 (KBA).
	01	09	24	45.8*	1.320 S	145.860 E	33 N	4.6		1.4	14	ADMIRALTY ISLANDS REGION
	01	09	37	28.7	40.848 N	22.945 E	10 G			0.2	7	GREECE. ML 2.5 (SKO).
	01	10	16	40.6*	19.591 S	133.935 E	10 G			0.8	5	NORTHERN TERRITORY, AUSTRALIA
	01	11	22	44.8	46.289 N	13.156 E	5 G			1.3	41	AUSTRIA. ML 4.1 (GRF), 3.6 (VKA), 3.5 (LDG), 3.5 (FUR), 3.0 (KBA). MD 3.4 (TRI). Felt strongly in the Villach area. Felt (IV) in the Gorico-Tolmin-Kobarid area, Yugoslavia. Also felt at Jesenice, Yugoslavia. Felt strongly in northeastern Italy.
	01	11	23	53.4&	61.571 N	141.350 W	0	4.1			39	SOUTHERN ALASKA. <AGS-P>. ML 4.1 (PMR).
	01	11	49	52.6&	61.628 N	141.336 W	0	3.7			27	SOUTHERN ALASKA. <AGS-P>. ML 3.4 (PMR).
a	01	12	23	03.3	21.187 S	174.350 W	33 N	5.4	5.0	1.0	90	TONGA ISLANDS
	01	12	28	49.2	1.219 S	145.938 E	10 G	4.9		1.0	24	ADMIRALTY ISLANDS REGION
	01	12	39	05.2?	31.30 S	69.57 W	33 N			1.3	7	SAN JUAN PROVINCE, ARGENTINA
	01	12	39	59.0	6.118 S	150.729 E	36 *	5.0		1.1	40	NEW BRITAIN REGION
	01	13	28	32.2*	44.844 N	149.220 E	33 N	4.5		1.0	27	KURIL ISLANDS
	01	13	29	28.0?	50.53 N	4.89 E	10 G			0.6	4	BELGIUM
a	01	13	32	51.9	24.675 S	70.405 W	30 D	5.2		1.1	108	NEAR COAST OF NORTHERN CHILE
	01	14	21	37.7	46.314 N	13.125 E	8	4.5		1.1	133	AUSTRIA. ML 5.4 (GRF), 5.1 (VIE), 4.8 (FUR), 4.8 (VKA), 4.5 (ZUR), 4.5 (LDG), 4.5 (ZAG). MD 4.1 (TRI). Minor damage (VI) at Amara; felt (IV) at Udine and (III) at Trieste, Italy. Felt strongly in the Gorica-Tolmin-Kobarid area; felt at Jesenice and Ljubljana, Yugoslavia. Felt strongly at Villach.
	01	15	22	20.2*	46.325 N	13.128 E	10 G			0.8	5	AUSTRIA. ML 2.2 (KBA).
	01	16	13	33.6*	17.283 S	167.176 E	33 N	4.5		0.9	6	VANUATU ISLANDS
	01	16	33	59.3	42.159 N	19.206 E	10 G			0.6	8	YUGOSLAVIA. ML 2.4 (TTG).
	01	16	51	45.8*	46.441 N	13.121 E	10 G			0.7	5	AUSTRIA. ML 2.0 (KBA).
	01	17	48	20.9*	45.280 N	26.954 E	33 N			1.2	6	ROMANIA
	01	17	48	40.7	46.364 N	13.199 E	11			1.4	32	AUSTRIA. ML 3.4 (LDG), 3.4 (VKA), 3.4 (GRF), 2.9 (KBA). MD 3 1 (TRI). Felt strongly in northeastern Italy.
	01	18	11	40.4*	25.783 N	102.667 E	10 G	4.3		0.9	5	YUNNAN PROVINCE, CHINA. ML 4.4 (BJI).
	01	18	37	46.8	38.755 N	116.512 W	5 G			1.0	8	NEVADA. ML 3.3 (NEIS).
	01	18	39	30.8*	46.384 N	13.118 E	5 G			0.5	5	AUSTRIA. ML 1.8 (KBA).
	01	19	15	39.2?	0.21 S	124.93 E	88 *	4.3		1.0	7	MOLUCCA SEA
	01	22	01	44.3	44.785 N	114.388 W	5 G			0.4	10	WESTERN IDAHO. ML 2.7 (NEIS), 3.0 (BUT).
	02	01	29	10.4	44.184 N	17.737 E	10 G			1.2	13	YUGOSLAVIA. ML 3.0 (KBA), 2.3 (TTG).
	02	02	08	01.5?	62.12 N	4.51 E	10 G			0.7	6	NORWEGIAN SEA. MD 2.1 (BER).
	02	02	37	42.0?	21.11 S	68.73 W	241 ?			1.2	8	CHILE-BOLIVIA BORDER REGION
	02	03	18	56.6	46.326 N	13.162 E	5 G			1.3	8	AUSTRIA. ML 2.3 (KBA).
	02	03	21	07.8	46.286 N	13.194 E	10 G			1.4	7	AUSTRIA. ML 2.4 (KBA). MD 2.5 (TRI).
	02	03	36	24.5	46.342 N	13.178 E	10 G			1.3	8	AUSTRIA. ML 2.3 (KBA).
	02	04	16	57.3*	6.591 S	130.554 E	33 N	4.1		1.4	8	BANDA SEA
	02	04	29	17.2*	9.521 S	117.600 E	33 N	4.5	3.2	0.9	10	SUMBAWA ISLAND REGION
	02	04	59	05.1	46.108 N	7.708 E	10 G			1.0	7	SWITZERLAND

Annual Subscriptions: Superintendent of Documents, U.S. Government Printing Office, Washington, D.C. 20402.
Back issues: Books and Open-File Reports Section, U.S. Geological Survey, Box 25425, Denver, CO 80225

	02	05	34	16.7?	33.50	S	72.19	W	10	G		0.7	9	OFF COAST OF CENTRAL CHILE
	02	08	36	19.0	44.501	N	9.584	E	10	G		0.8	17	NORTHERN ITALY. ML 2.9 (LDG).
	02	08	54	38.3*	42.064	N	142.223	E	73		4.8	1.0	29	HOKKAIDO, JAPAN REGION. Felt (I JMA) at Obihira and Urakawa.
	02	09	58	02.9	44.505	N	9.608	E	10	G		0.8	16	NORTHERN ITALY. ML 3.0 (LDG).
	02	09	58	09.7	46.311	N	13.143	E	5	G		1.2	9	AUSTRIA. ML 2.7 (KBA). MD 2.9 (TRI).
	02	10	23	53.4	46.370	N	13.193	E	10	G		1.2	7	AUSTRIA. ML 2.6 (KBA). MD 2.7 (TRI).
	02	11	40	10.8	17.869	N	62.286	W	10	G	4.1 3.7	0.9	13	LEEWARD ISLANDS. ML 4.2 (FDF).
	02	11	45	09.8?	44.20	N	9.39	E	10	G		0.7	5	NORTHERN ITALY. ML 2.7 (LDG).
	02	12	09	56.4*	57.942	N	156.870	W	148	?		1.9	11	ALASKA PENINSULA
	02	12	48	41.2?	31.18	S	178.46	W	33	N	5.0	1.1	8	KERMADEC ISLANDS REGION
	02	13	47	57.5?	30.17	S	72.13	W	10	G		1.5	7	OFF COAST OF CENTRAL CHILE
a	02	15	58	50.2	45.294	N	150.093	E	51	D	5.2	0.7	109	KURIL ISLANDS
	02	16	09	05.4*	42.281	N	18.983	E	10	G		0.2	5	YUGOSLAVIA. MD 2.1 (TTG).
	02	18	12	09.5	44.509	N	9.549	E	10	G		0.9	23	NORTHERN ITALY. ML 3.1 (LDG), 2.9 (KBA).
	02	18	33	57.8?	15.13	N	60.30	W	33	N		0.2	7	LEEWARD ISLANDS. ML 2.8 (FDF).
	02	19	01	30.0	37.907	S	177.433	E	85		4.6	1.2	17	OFF E. COAST OF N. ISLAND, N.Z. Felt at Whakatane and in the Bay of Plenty area.
	02	20	36	50.5	19.766	S	133.945	E	10	G		1.1	6	NORTHERN TERRITORY, AUSTRALIA
	02	21	03	22.9*	59.577	S	26.140	W	33	N	4.8	1.0	23	SOUTH SANDWICH ISLANDS REGION
	02	21	11	06.5	0.937	N	126.089	E	65	*	4.8	0.9	27	MOLUCCA PASSAGE
a	02	22	30	14.1	1.816	N	127.197	E	96		5.3	1.1	77	HALMAHERA
	02	22	50	58.4*	46.358	N	13.165	E	10	G		1.0	5	AUSTRIA. ML 2.3 (KBA). MD 2.6 (TRI).
	02	23	33	55.0?	23.50	N	122.06	E	10	G		0.2	5	TAIWAN REGION
	02	23	46	16.7	6.857	N	73.016	W	153		5.2	1.0	64	NORTHERN COLOMBIA
	03	00	09	18.1	44.482	N	9.581	E	11			1.1	31	NORTHERN ITALY. ML 3.0 (LDG), 2.6 (KBA).
	03	01	04	12.3?	33.47	S	72.16	W	10	G		0.8	9	OFF COAST OF CENTRAL CHILE
	03	02	09	43.5	59.320	S	25.718	W	33	N	4.9	0.9	22	SOUTH SANDWICH ISLANDS REGION
	03	04	19	41.4	16.435	N	147.976	E	37	D	4.8	1.0	30	MARIANA ISLANDS REGION
	03	04	47	44.1&	36.985	N	121.717	W	11				14	CENTRAL CALIFORNIA. <BRK>. ML 2.8 (BRK).
	03	05	31	19.4*	2.054	N	96.676	E	33	N	3.7	0.8	9	NORTHERN SUMATERA
	03	05	43	00.2	34.799	N	140.066	E	88		4.9	1.2	94	NEAR EAST COAST OF HONSHU, JAPAN. Felt (III JMA) at Tateyama and Katsuura; (II JMA) at Takyo, Chiba, Ajiro, and an Oshima; (I JMA) at Mito and Utsunomiyo.
	03	05	52	12.5	42.152	N	19.174	E	10	G		1.0	12	YUGOSLAVIA. MD 2.6 (TTG).
	03	05	55	52.0*	24.918	S	70.647	W	122	?		1.1	10	NEAR COAST OF NORTHERN CHILE
	03	07	05	26.5	27.813	N	142.692	E	36	*	4.9	0.9	42*	BONIN ISLANDS REGION
	03	07	34	35.8*	55.161	S	1.740	W	10	G	4.7	0.9	9	BOUVET ISLAND REGION
	03	08	17	42.3*	86.162	N	38.147	E	10	G	4.4	1.0	18	NORTH OF FRANZ JOSEF LAND
	03	08	21	57.1%	44.315	N	4.597	E	10	G		1.3	7	FRANCE. ML 2.8 (LDG).
	03	08	24	30.3*	27.751	N	142.799	E	45	*	4.5	1.3	12	BONIN ISLANDS REGION
	03	08	35	30.4	40.465	N	23.669	E	10	G		0.8	12	GREECE
a	03	08	43	52.3*	65.436	S	179.638	E	10	G	5.0	1.2	16	BALLENY ISLANDS REGION
	03	09	19	00.2&	36.200	N	120.800	W	7				14	CENTRAL CALIFORNIA. <BRK>. ML 2.9 (BRK).
	03	09	43	49.6	51.377	N	161.310	E	41	D	5.1 4.5	1.0	127	OFF EAST COAST OF KAMCHATKA
	03	10	11	20.3	36.570	N	141.135	E	62		5.0	0.9	22	NEAR EAST COAST OF HONSHU, JAPAN. Felt (III JMA) at Mito; (II JMA) at Onahama; (I JMA) at Utsunomiya, Fukushima, Tokyo and Maebashi. Felt also at Sendai.
	03	10	49	32.8	43.531	N	138.653	E	261		4.7	0.9	83	EASTERN SEA OF JAPAN
	03	11	40	52.5	44.512	N	9.548	E	10	G		1.1	19	NORTHERN ITALY. ML 2.9 (LDG).
	03	12	26	37.3	19.871	S	133.641	E	10	G	4.6	1.4	16	NORTHERN TERRITORY, AUSTRALIA
	03	12	52	18.2%	44.860	N	9.796	E	10	G		0.1	5	NORTHERN ITALY
	03	14	37	21.3?	60.39	N	2.62	E	10	G		0.8	6	NORTH SEA. MD 2.6 (BER).
o	03	15	34	45.1	1.042	N	85.128	W	10	G	5.0 4.3	1.1	51	OFF COAST OF ECUADOR
	03	15	43	31.9?	4.18	S	132.20	E	33	N		1.1	6	WEST IRIAN REGION
	03	16	27	23.7?	34.61	N	4.21	W	10	G		0.5	5	MOROCCO
	03	17	03	43.7	47.399	N	9.536	E	10	G		1.1	7	GERMANY
o	03	17	34	53.2	27.832	N	142.758	E	39	D	5.2 5.0	1.1	115	BONIN ISLANDS REGION
	03	19	43	41.3*	19.747	S	133.917	E	10	G		1.3	5	NORTHERN TERRITORY, AUSTRALIA
	03	20	20	35.8&	61.777	N	151.800	W	96				26	SOUTHERN ALASKA. <AGS-P>.
o	03	20	24	53.9*	9.208	S	66.978	E	10	G	5.1 5.1	1.5	53	MID-INDIAN RISE
	03	21	16	56.7	44.469	N	9.549	E	5	G		1.1	19	NORTHERN ITALY. ML 2.8 (LDG).
	03	21	57	18.9*	29.986	S	67.255	W	19	*		0.8	7	LA RIOJA PROVINCE, ARGENTINA
	03	22	04	27.5*	15.821	S	167.101	E	33	N		0.7	8	VANUATU ISLANDS
	04	00	17	43.1*	22.213	S	68.524	W	166	*		0.7	8	NORTHERN CHILE
	04	00	59	16.7?	7.85	S	126.48	E	33	N		1.2	5	BANDA SEA
	04	02	30	02.9%	33.460	S	72.085	W	10	G		0.4	9	OFF COAST OF CENTRAL CHILE
o	04	02	35	59.6	50.750	N	173.500	E	33	N	5.0	1.1	93	ALEUTIAN ISLANDS REGION
	04	02	44	29.9	52.862	N	159.894	E	32	D	5.4 5.0	0.9	232	OFF EAST COAST OF KAMCHATKA
	04	02	49	31.7*	35.780	N	6.999	W	10	G		1.2	7	STRAIT OF GIBRALTAR
	04	03	15	30 1*	47.368	N	12.080	E	10	G		1.2	6	AUSTRIA. ML 2.4 (KBA).
	04	04	38	54.6*	21.388	S	68.130	W	33	N		1.3	7	CHILE-BOLIVIA BORDER REGION
	04	05	16	05.4*	6.448	S	130.084	E	201	*	4.4	1.2	13	BANDA SEA
	04	06	18	43.0*	40.203	N	77.737	E	33	N		0.4	6	KIRGHIZ-XINJIANG BORDER REGION
	04	06	20	52.1*	34.912	N	26.518	E	33	N	4.2	1.2	11	CRETE. ML 4.3 (ATH).
	04	06	27	22.7*	24.948	S	70.195	W	33	N		1.4	8	NEAR COAST OF NORTHERN CHILE
	04	06	40	44.3&	61.948	N	150.723	W	80				23	SOUTHERN ALASKA. <AGS-P>.
	04	06	45	18 4&	60.113	N	152.981	W	114		4.1		44	SOUTHERN ALASKA. <AGS-P>.
	04	09	32	54.9?	17.67	S	174.36	W	133	?	4.7	0.5	12	TONGA ISLANDS
	04	11	26	47.9?	43.48	N	20.30	E	10	G		1.4	9	YUGOSLAVIA. ML 2.6 (TTG).
	04	11	49	55.9	2.591	S	121.210	E	44	*	5.1	0.8	17	SULAWESI
	04	13	30	33.0	19.928	S	133.755	E	10	G	4.7	1.3	15	NORTHERN TERRITORY, AUSTRALIA
	04	13	51	33.3*	19.731	S	133.950	E	10	G		1.5	6	NORTHERN TERRITORY, AUSTRALIA
	04	16	02	38.6?	28.89	S	71.08	W	170	?		0.8	12	NEAR COAST OF CENTRAL CHILE
	04	16	04	43.4	18.849	S	67.155	W	255		4.2	0.9	21	BOLIVIA
	04	16	52	52.5?	36.64	N	106.29	E	10	G		1.5	4	NORTHERN CHINA. ML 3.8 (BJI).
	04	17	37	04.4?	51.19	N	16.14	E	10	G		1.0	4	POLAND
	04	18	44	47.2	18.284	N	145.573	E	209	*	4.5	0.7	32	MARIANA ISLANDS
	04	19	36	10.3	11.647	S	166.139	E	80	*	4.7	0.8	24	SANTA CRUZ ISLANDS
	04	19	37	37.0	46.311	N	13.134	E	16		4.2	1.2	87	AUSTRIA. ML 4.6 (GRF), 4.3 (VKA), 4.1 (LDG), 4.1 (FUR), 3.7 (LJU). MD 3.8 (TRI). Felt (IV) at Kobarid and Tolmin, Yugoslavia.
	04	20	30	56.9&	31.790	N	116.310	W	6	G			6	BAJA CALIFORNIA. <PAS-P>. ML 3.1 (PAS).

	04	21	15	57.6	40.675	N	23.119	E	10	G		0.3	8	GREECE. ML 2.1 (SKO).
	04	22	23	27.4*	39.127	N	23.215	E	10	G		0.5	8	AEGEAN SEA
	04	23	45	30.0*	16.943	S	179.325	W	525	?	4.6	0.8	22	FIJI ISLANDS REGION
	05	00	05	37.9	52.786	N	87.749	E	33	N	4.3	1.0	24	CENTRAL USSR
	05	00	38	37.7*	5.510	S	132.007	E	102	*	4.3	1.0	10	AROE ISLANDS REGION
	05	00	48	12.7?	18.63	N	65.75	W	10	G		0.7	5	PUERTO RICO REGION
	05	01	42	56.9&	31.680	N	115.750	W	6	G			5	BAJA CALIFORNIA. <PAS-P>. ML 3.2 (PAS).
	05	02	10	12.8?	20.73	S	177.71	W	481	?	4.4	1.5	12	FIJI ISLANDS REGION
	05	02	10	27.8?	34.93	N	21.92	E	33	N		0.8	9	MEDITERRANEAN SEA. ML 3.7 (ATH).
	05	02	11	02.2%	42.646	N	18.712	E	10	G		0.2	7	YUGOSLAVIA. ML 2.4 (TTG).
	05	02	14	58.8	46.362	N	13.124	E	10	G		1.1	6	AUSTRIA. ML 2.3 (KBA). MD 2.5 (TRI).
	05	02	23	23.1	47.300	N	7.200	E	10	G		0.7	9	SWITZERLAND. ML 2.2 (LDG).
a	05	03	25	32.2	9.171	S	124.111	E	79	D	5.5	1.2	130	TIMOR
	05	03	30	31.2&	61.786	N	151.169	W	75				35	SOUTHERN ALASKA. <AGS-P>.
	05	04	14	34.8	47.716	N	5.503	E	10	G		0.7	12	FRANCE. ML 2.7 (LDG).
	05	06	08	59.1	18.202	N	98.929	W	66		3.6	1.1	26	CENTRAL MEXICO
	05	06	58	43.9&	32.020	N	116.250	W	6	G			5	CALIFORNIA-MEXICO BORDER REGION. <PAS-P>. ML 3.1 (PAS).
a	05	08	04	34.5	12.951	N	145.732	E	67		5.5	1.0	156	SOUTH OF MARIANA ISLANDS. Felt (II) on Guam.
	05	08	16	33.6	41.112	N	22.654	E	10	G		0.5	7	YUGOSLAVIA. ML 1.9 (SKO).
	05	08	23	39.4	9.289	S	124.177	E	33	N	4.9	1.2	19	TIMOR
	05	08	36	39.7	45.665	N	0.892	W	10	G		0.8	28	FRANCE. ML 4.0 (LDG).
	05	10	44	47.6	12.916	N	87.957	W	79	D	5.1	1.1	53	NEAR COAST OF NICARAGUA
	05	11	41	07.1*	45.586	N	151.497	E	49	D	4.7	1.1	31	KURIL ISLANDS
	05	13	03	20.8*	50.565	N	5.531	E	10	G		0.7	5	BELGIUM
	05	13	03	31.1%	39.783	N	27.855	E	10	G		0.9	8	TURKEY
	05	13	44	47.2	18.136	S	178.200	W	609		5.2	0.9	126	FIJI ISLANDS REGION
	05	13	44	48.1*	50.652	N	6.042	E	10	G		0.9	5	GERMANY
	05	13	53	08.0&	58.826	N	151.691	W	60				40	KODIAK ISLAND REGION. <AGS-P>.
f	05	14	01	02.7	24.753	S	70.433	W	37	D	6.2 6.7	1.1	313	NEAR COAST OF NORTHERN CHILE. Ms 6.7 (PAS), 6.6 (BRK). Minar damage (VI) in the Taltal area; felt (VI) at Antofagasta; (V) at Mejillanes, Calama, Capiapa and Chanoral; (III) at Caldera. Alsa felt at La Serena. A tsunami with a maximum amplitude af 12 cm. peak to trough was recarded at Caldera.
	05	15	25	56.0?	24.74	S	71.15	W	33	N		1.4	6	OFF COAST OF NORTHERN CHILE
	05	16	00	14.6*	24.976	S	70.254	W	105	?		1.1	8	NEAR COAST OF NORTHERN CHILE
	05	16	47	09.7	34.739	N	80.530	E	33	N	4.3	1.4	18	TIBET
	05	17	13	27.7?	37.35	N	14.33	W	10	G		0.9	9	NORTH ATLANTIC OCEAN
	05	17	24	57.2*	6.790	S	155.434	E	48	*	3.9	0.7	9	SOLOMON ISLANDS
	05	17	30	06.5?	7.43	S	128.44	E	149	?	4.6	0.6	6	BANDA SEA
	05	17	37	05.7	46.370	N	13.185	E	10	G		1.2	9	AUSTRIA. ML 2.6 (KBA). MD 2.6 (TRI). Felt strangly in parts af Friuli, Italy.
	05	18	15	26.3	15.102	S	175.155	E	618		4.9	0.7	47	FIJI ISLANDS REGION
	05	18	35	07.8*	24.657	S	70.111	W	33	N		1.5	11	NEAR COAST OF NORTHERN CHILE
a	05	18	49	31.8	24.893	S	70.554	W	31	D	6.0 6.1	1.0	259	NEAR COAST OF NORTHERN CHILE. Ms 5.9 (PAS). Felt (IV) at Calama, Mejillanes and Capiapa.
	05	21	32	22.3?	24.49	S	71.64	W	33	N		1.3	5	OFF COAST OF NORTHERN CHILE
	05	21	46	26.0	36.742	N	12.770	E	33	N		1.0	20	MEDITERRANEAN SEA
	05	21	58	19.0?	31.94	S	68.78	W	30	*		1.3	6	SAN JUAN PROVINCE, ARGENTINA
	05	23	24	40.2*	24.382	S	71.031	W	33	N		1.5	7	OFF COAST OF NORTHERN CHILE
	05	23	44	15.9?	31.55	N	85.73	E	33	N	3.2	0.1	5	TIBET
	06	00	22	47.3?	47.29	N	1.34	W	10	G		0.7	7	FRANCE
	06	01	51	18.4&	62.213	N	150.985	W	66				30	CENTRAL ALASKA. <AGS-P>.
	06	02	03	14.3*	43.677	N	13.173	E	10	G		0.6	5	CENTRAL ITALY. ML 2.3 (KBA).
a	06	02	32	03.4	4.692	S	153.210	E	27		5.3 4.7	1.1	105	NEW IRELAND REGION
	06	03	12	14.4?	25.18	S	71.98	W	33	N		0.8	6	OFF COAST OF NORTHERN CHILE
	06	04	19	11.1	49.799	N	78.064	E	33	N	4.8	0.8	30	EASTERN KAZAKH SSR
	06	04	21	30.1	46.337	N	13.172	E	10	G		1.4	6	AUSTRIA. ML 2.4 (KBA). MD 2.6 (TRI).
	06	05	10	00.7	53.642	N	167.090	W	33	N	4.7	0.9	50	F[illegible] ISLANDS, ALEUTIAN ISLANDS. ML 5.2 (PMR).
a	06	05	23	57.9	16.679	S	124.663	E	10	G	5.2	1.2	57	WESTERN AUSTRALIA. Felt at Derby.
	06	05	38	32.1*	39.227	N	29.138	E	5	G		1.4	8	TURKEY
	06	07	09	39.9*	25.027	S	70.776	W	33	N	4.7	1.1	19	NEAR COAST OF NORTHERN CHILE
	06	07	25	24.2?	6.28	S	130.21	E	191	?	4.9	1.5	8	BANDA SEA
	06	07	26	19.2?	24.52	S	70.80	W	33	N		1.5	5	NEAR COAST OF NORTHERN CHILE
a	06	07	42	34.7	20.094	S	68.543	W	132		5.2	1.2	120	CHILE-BOLIVIA BORDER REGION
	06	08	06	03.2&	33.910	N	116.990	W	16				14	SOUTHERN CALIFORNIA. <PAS-P>. ML 3.4 (PAS). Felt in Riverside County.
	06	08	06	32.8	4.803	S	153.181	E	38	*	5.0	1.3	16	NEW IRELAND REGION
	06	08	57	10.6&	62.238	N	149.675	W	44				27	CENTRAL ALASKA. <AGS-P>.
	06	09	11	27.0&	61.568	N	141.356	W	0		4.1		37	SOUTHERN ALASKA. <AGS-P>. ML 3.9 (PMR).
	06	09	18	16.5*	44.188	N	147.553	E	70	D	4.6	1.1	30	KURIL ISLANDS
	06	09	55	00.9?	31.77	S	71.73	W	28			0.7	12	NEAR COAST OF CENTRAL CHILE
	06	10	51	39.2?	24.17	S	67.20	W	203	?		0.2	5	CHILE-ARGENTINA BORDER REGION
	06	11	29	16.6*	23.933	S	178.869	E	569	*	5.1	0.9	26	SOUTH OF FIJI ISLANDS
	06	11	29	43.8&	36.090	N	120.048	W	11				17	CENTRAL CALIFORNIA. <BRK>. ML 2.5 (BRK).
	06	11	47	21.9&	31.380	N	115.390	W	6	G			5	BAJA CALIFORNIA. <PAS-P>. ML 3.1 (PAS).
	06	12	15	47.6*	22.030	S	179.512	W	600	*	4.8	0.8	20	SOUTH OF FIJI ISLANDS
	06	12	24	37.8?	46.40	N	13.15	E	10	G		1.2	4	AUSTRIA. ML 1.3 (KBA).
	06	12	34	25.7%	40.395	N	28.950	E	10	G		1.1	8	TURKEY
	06	12	51	44.8&	47.666	N	120.024	W	7				47	WASHINGTON. <SEA>. CL 3.0 (SEA). Felt at Chelan.
	06	14	48	41.4?	29.22	S	72.54	W	33	N		1.1	10	OFF COAST OF CENTRAL CHILE
f	06	14	50	45.2	24.688	N	91.570	E	33	N	5.8 5.8	1.2	309	INDIA-BANGLADESH BORDER REGION. Two peaple killed, at least 100 injured and damage in the Sylhet, Bangladesh area. Felt thraughaut Bangladesh. Felt strangly in the Tripura-Assam, India area. Alsa felt at Gauhati and Shillong, India.
	06	15	02	45.5*	5.374	N	82.761	W	10	G	4.3	0.8	13	SOUTH OF PANAMA
a	06	15	15	40.9	6.543	S	131.907	E	39	D	5.9 5.6	1.0	195	TANIMBAR ISLANDS REGION
	06	16	04	37.1?	32.00	S	71.71	W	10	G		0.5	8	NEAR COAST OF CENTRAL CHILE
	06	16	52	20.5	39.569	N	28.504	E	8			0.7	13	TURKEY
	06	17	07	15.9*	19.636	S	134.004	E	10	G		0.5	5	NORTHERN TERRITORY, AUSTRALIA
	06	17	47	05.1	3.219	S	148.945	E	10	G	4.6	1.2	22	BISMARCK SEA
a	06	18	03	54.7	17.756	S	66.958	W	285	D	6.0	1.1	345	BOLIVIA. mb 6.2 (BRK). Felt (V) in the Tacna-Maquegua

														area and (III) at Arequipa, Peru.
	06	18	42	17.3	42.137	N	19.107	E	16		3.6	1.2	91	YUGOSLAVIA ML 3.8 (LJU). MD 4.6 (TRI), 4.0 (TTG). Felt (VI) at Bar and Ulcinj; (IV) at Titagrod, Budva and Cetinje.
	06	19	08	26.4*	19.567	S	133.799	E	10	G	5.0	1.4	7	NORTHERN TERRITORY, AUSTRALIA
	06	20	09	31.5%	40.045	N	27.711	E	10	G		1.1	8	TURKEY
	06	20	16	50.8	39.961	N	27.764	E	10	G		0.9	19	TURKEY
a	06	21	30	04.3	16.195	S	173.820	W	126	D	5.8	0.9	218	TONGA ISLANDS
	06	21	40	41.4	24.573	S	70.934	W	33	N	4.8	1.1	19	NEAR COAST OF NORTHERN CHILE
	06	22	20	59.2	42.166	N	19.185	E	10	G		0.5	8	YUGOSLAVIA. ML 2.4 (TTG).
	06	22	44	04.8*	24.570	S	70.582	W	33	N		1.3	12	NEAR COAST OF NORTHERN CHILE
	06	22	48	54.5	38.176	N	20.393	E	10	G	3.8	1.3	43	GREECE. ML 3.9 (ATH).
	06	23	03	51.4	25.017	S	71.127	W	10	G	4.8	1.4	20	OFF COAST OF NORTHERN CHILE
	06	23	38	23.5	42.164	N	19.173	E	10	G		0.6	9	YUGOSLAVIA. ML 2.4 (TTG).
	07	00	53	56.9?	40.51	N	21.23	E	10	G		1.5	5	GREECE
	07	02	25	26.7?	16.50	N	61.35	W	31	?		0.3	5	LEEWARD ISLANDS. ML 2.0 (FDF).
	07	03	20	28.0	36.431	N	71.786	E	33	N	4.7 4.2	1.1	14	AFGHANISTAN-USSR BORDER REGION
	07	03	33	16.4	17.655	S	167.745	E	10	G	5.4 4.3	1.2	63	VANUATU ISLANDS
a	07	04	05	31.3	17.559	S	167.874	E	23	*	5.3 4.9	1.0	80	VANUATU ISLANDS
	07	05	20	48.5?	17.64	S	168.12	E	49	*	4.5 4.9	1.3	12	VANUATU ISLANDS
	07	05	30	40.5*	31.657	S	65.987	W	149	*	3.8	1.2	23	CORDOBA PROVINCE, ARGENTINA
	07	05	35	00.4?	10.10	S	75.17	W	174	?	4.7	1.0	17	PERU. Felt in the Lima area.
	07	08	45	10.9?	24.57	S	70.85	W	33	N		0.1	5	NEAR COAST OF NORTHERN CHILE
a	07	08	46	58.6&	60.296	N	152.972	W	138		5.6		488	SOUTHERN ALASKA. <AGS-P>. mb 5.8 (PAS), 5.6 (BRK). Felt (V) at Ancharage, Anchar Paint, Clam Gulch, Gustavus, Homer, Kasilof, Kenai, Moose Pass, Ninilchik, Palmer, Port Graham, Seldovia, Seward, Soldotna, Talkeetna, Tropper Creek, Whitter and Willow. Felt throughout the Cook Inlet area. Also felt at Kodiak and Fairbanks.
	07	08	58	45.6	5.261	N	126.564	E	61	?	5.1	1.5	15	MINDANAO, PHILIPPINE ISLANDS
	07	09	07	11.5&	31.780	N	115.800	W	6	G			5	BAJA CALIFORNIA. <PAS-P>. ML 3.0 (PAS).
	07	09	23	21.4&	60.274	N	153.026	W	132				17	SOUTHERN ALASKA. <AGS-P>.
	07	10	37	00.0&	59.912	N	153.233	W	120				18	SOUTHERN ALASKA. <AGS-P>.
	07	10	45	49.9	3.305	N	84.173	W	10	G	4.6	1.0	17	OFF COAST OF CENTRAL AMERICA
	07	11	13	17.9*	22.905	S	69.166	E	10	G	4.8 4.8	1.0	18	MID-INDIAN RISE
	07	12	01	52.3?	57.36	N	5.72	W	10	G		0.3	7	UNITED KINGDOM. ML 2.4 (BGS).
	07	14	26	48.3?	8.07	S	124.11	E	179	?	4.5	1.4	9	TIMOR
	07	15	03	29.0	54.080	N	165.687	W	64	*	4.8	0.9	51	FOX ISLANDS, ALEUTIAN ISLANDS
	07	15	59	44.1*	13.942	S	167.903	E	10	G	4.2	0.9	29	VANUATU ISLANDS
	07	16	02	09.7	40.731	N	29.732	E	12			1.2	12	TURKEY. Felt in the Izmit area.
	07	16	43	06.0*	2.650	N	128.946	E	33	N	4.8	0.9	15	HALMAHERA
	07	17	56	29.2	40.436	N	29.132	E	10	G		0.9	15	TURKEY
	07	18	14	53.1?	31.33	S	178.49	W	33	N	5.6	1.3	14	KERMADEC ISLANDS REGION
f	07	18	15	05.6	50.785	N	173.465	E	33	N	6.2 6.0	1.1	445	ALEUTIAN ISLANDS REGION. Ms 6.3 (BRK), 5.9 (PAS). Felt (III) an Shemya.
	07	18	51	29.6*	50.682	N	173.419	E	33	N	4.6	1.0	31	ALEUTIAN ISLANDS REGION. ML 4.7 (PMR).
	07	19	01	31.8?	24.63	S	70.36	W	72	?		0.7	6	NEAR COAST OF NORTHERN CHILE
	07	20	54	22.7%	40.701	N	29.807	E	10	G		0.8	9	TURKEY
	07	21	43	21.6%	40.690	N	29.692	E	10	G		0.6	7	TURKEY
	07	21	44	39.8&	60.324	N	152.982	W	138				14	SOUTHERN ALASKA. <AGS-P>.
	07	21	47	57.2*	17.524	S	178.617	W	555		5.0	0.8	22	FIJI ISLANDS REGION
	07	21	49	04.4	45.377	N	3.680	E	10	G		1.0	22	FRANCE. ML 3.5 (LDG).
	07	23	03	01.7*	18.081	S	177.876	W	580		4.8	0.9	29	FIJI ISLANDS REGION
	08	01	17	11.4	40.462	N	29.173	E	10	G		0.9	15	TURKEY
	08	01	34	01.2*	3.466	S	145.545	E	33	N	4.7	0.9	11	NEAR N COAST OF PAPUA NEW GUINEA
	08	02	47	33.5	42.175	N	19.176	E	11			1.0	38	YUGOSLAVIA. MD 3.3 (TTG). Felt (V) in the Bar area.
	08	03	50	10.8	42.154	N	19.166	E	10	G		0.8	12	YUGOSLAVIA. MD 2.6 (TTG). Felt (IV) at Bar.
	08	04	43	25.8&	60.251	N	153.074	W	135				20	SOUTHERN ALASKA. <AGS-P>.
	08	06	16	59.7	14.060	N	91.956	W	60		4.8	1.1	61	GUATEMALA
	08	07	00	12.9	39.074	N	0.739	W	22	*		0.9	15	SPAIN. MG 3.0 (MDD). Felt (III) at Quesa.
	08	07	10	49.0?	18.37	S	65.59	W	10	G		0.8	5	BOLIVIA
	08	07	39	35.7?	15.54	N	90.16	E	10	G	4.3	1.4	8	BAY OF BENGAL
	08	07	41	28.6%	40.450	N	29.083	E	10	G		0.5	7	TURKEY
	08	09	16	27.1?	24.73	S	70.06	W	33	N		1.2	7	NEAR COAST OF NORTHERN CHILE
	08	09	49	55.0*	10.559	N	84.767	W	152	?		0.4	12	COSTA RICA. MD 4.6 (HDC).
	08	09	56	20.3*	19.682	S	133.947	E	10	G		1.2	8	NORTHERN TERRITORY, AUSTRALIA
	08	11	00	06.5	44.185	N	10.430	E	12			1.0	15	NORTHERN ITALY. ML 3.0 (LDG).
	08	11	24	46.2	44.188	N	10.541	E	24		3.8	1.1	116	NORTHERN ITALY. ML 4.3 (LDG), 4.1 (TRI).
	08	12	04	23.9?	40.13	N	29.02	E	10	G		0.4	4	TURKEY
	08	12	28	14.7	44.156	N	10.437	E	10	G		1.2	11	NORTHERN ITALY
	08	13	18	20.7&	60.012	N	151.990	W	67				38	KENAI PENINSULA, ALASKA. <AGS-P>.
	08	13	36	44.7	44.187	N	10.579	E	26		3.7	1.2	78	NORTHERN ITALY. ML 4.1 (LDG). MD 4.0 (TRI).
a	08	13	51	33.9	17.737	N	100.965	W	58		5.5	1.2	160	GUERRERO, MEXICO. Ms 5.8 (BRK), 5.0 (PAS). Felt strongly at Mexico City. Felt throughout Guerrero and in parts of Morelos and the state of Mexico.
	08	14	08	23.1	44.147	N	10.528	E	21		3.4	1.1	70	NORTHERN ITALY. MD 3.8 (TRI).
	08	14	09	15.3&	37.323	N	121.725	W	6				23	CENTRAL CALIFORNIA. <BRK>. ML 4.0 (BRK). Mo=3.8*10**14 Nm (BRK). Felt (III) at Compbell, Coyote, Los Gatos, Redwood Estates and San Jose. Also felt at Berkeley and San Francisco.
	08	15	31	11.4	44.168	N	10.549	E	24			0.8	13	NORTHERN ITALY. ML 3.1 (LDG).
a	08	15	57	00.2	24.801	S	70.393	W	32		5.6 5.2	1.1	134	NEAR COAST OF NORTHERN CHILE
	08	16	49	34.7&	60.290	N	153.022	W	132				19	SOUTHERN ALASKA. <AGS-P>.
	08	17	28	43.5&	40.347	N	124.740	W	23				21	NEAR COAST OF NORTHERN CALIF. <BRK>. ML 4.0 (BRK). Mo=8.1*10**14 Nm (BRK).
	08	17	49	19.8	43.733	N	83.764	E	10	G	4.3	1.0	17	NORTHERN XINJIANG, CHINA
	08	18	54	43.7	6.075	S	103.838	E	52	D	4.8	1.1	63	SOUTHWEST OF SUMATERA
	08	21	20	46.5&	60.409	N	152.922	W	126		4.2		39	SOUTHERN ALASKA. <AGS-P>.
	08	21	43	14.5	12.295	N	88.659	W	41		5.0 3.8	1.2	60	OFF COAST OF CENTRAL AMERICA
	08	23	27	05.5&	60.132	N	153.378	W	147				20	SOUTHERN ALASKA. <AGS-P>.
	08	23	58	22.9	42.441	N	19.781	E	10	G		0.6	7	YUGOSLAVIA. MD 2.7 (TTG).
	09	00	15	07.6&	59.949	N	153.058	W	108				20	SOUTHERN ALASKA. <AGS-P>.
	09	00	22	19.3	44.177	N	10.440	E	12			1.0	21	NORTHERN ITALY. ML 2.9 (LDG).

	09	00	49	50.0*	30.507	N	35.165	E	10	G		0.9	7	DEAD SEA REGION
	09	01	27	26.2	40.706	N	23.118	E	10	G		0.3	9	GREECE. ML 2.7 (SKO).
	09	02	19	54.2	36.576	N	21.506	E	26		4.1	1.3	42	SOUTHERN GREECE. ML 3.7 (ATH).
o	09	02	22	31.2	18.616	N	62.889	W	50		5.3 5.0	0.9	219	LEEWARD ISLANDS. Felt on St. Martin and on St. Barthelemy.
	09	03	15	34.8	25.022	S	70.832	W	33	N	5.0	1.1	27	NEAR COAST OF NORTHERN CHILE
	09	03	51	38.3	16.526	S	172.459	W	34	D	4.7 4.6	1.1	39	SAMOA ISLANDS REGION
	09	04	09	44.2&	60.268	N	152.990	W	134				38	SOUTHERN ALASKA. <AGS-P>. Felt (III) at Homer.
	09	04	32	30.6	24.916	S	70.783	W	33	D	5.1	0.9	51	NEAR COAST OF NORTHERN CHILE
	09	05	01	56.0*	0.172	N	100.011	E	33	N		0.7	5	NORTHERN SUMATERA
	09	05	05	40.1?	11.07	S	165.07	E	33	N	4.1	0.1	5	SANTA CRUZ ISLANDS
	09	05	37	16.7*	21.926	S	67.242	W	203	*	4.4	1.3	10	CHILE-BOLIVIA BORDER REGION
	09	06	59	39.1	33.415	S	68.605	W	10	G		0.7	10	MENDOZA PROVINCE, ARGENTINA
	09	08	24	25.8%	40.110	N	28.761	E	10	G		0.9	8	TURKEY
	09	08	34	31.3?	38.98	N	28.92	E	10	G		0.9	7	TURKEY
	09	09	21	06.6?	15.31	N	61.25	W	134	?		0.5	10	LEEWARD ISLANDS
	09	09	48	58.6*	44.159	N	10.495	E	10	G		1.0	5	NORTHERN ITALY
	09	11	27	31.3?	51.38	N	178.27	W	33	N		0.8	6	ANDREANOF ISLANDS, ALEUTIAN IS. ML 4.0 (PMR). Felt (III) on Adak.
	09	11	49	56.9	26.457	S	27.228	E	5	G		1.3	7	REPUBLIC OF SOUTH AFRICA. MG 3.4 (BUL).
	09	12	02	42.3*	26.382	S	27.209	E	5	G		1.5	7	REPUBLIC OF SOUTH AFRICA. MG 3.6 (BUL).
	09	12	48	39.4	14.971	S	172.234	W	33	N	4.7	1.0	41	SAMOA ISLANDS
	09	14	40	55.9?	17.80	S	178.26	W	560	?	4.3	0.9	16	FIJI ISLANDS REGION
	09	14	44	58.1*	18.932	N	64.967	W	33	N		0.8	10	VIRGIN ISLANDS
	09	15	30	19.1	43.137	N	71.758	W	5	G		0.8	7	NORTHERN NEW ENGLAND. mbLg 2.6 (NEIS). Felt (V) at Henniker and (III) at Hillsboro, New Hampshire. Also felt at Bow, Goffstown and Manchester, New Hampshire.
	09	16	35	23.7%	15.669	N	60.844	W	33	N		0.3	10	LEEWARD ISLANDS. ML 2.8 (FDF).
	09	17	16	04 0?	32.47	S	68.39	W	10	G		0.9	12	MENDOZA PROVINCE, ARGENTINA
	09	18	15	05.0?	6.61	S	130.44	E	183	?	4.6	0.9	6	BANDA SEA
	09	18	17	37.8?	42.61	N	0.35	E	10	G		0.9	5	PYRENEES. ML 2.5 (LDG).
o	09	19	12	44.0	18.607	N	62.902	W	53		5.1 4.9	1.0	114	LEEWARD ISLANDS. Felt on St. Martin and on St. Barthelemy.
	09	20	27	09.4*	52.725	N	160.630	E	33	N	5.1	1.0	30	OFF EAST COAST OF KAMCHATKA
	09	21	00	14.3	40.199	N	73.684	E	33	N	4.7	0.7	25	KIRGHIZ SSR. Felt (V) in the epicentral area and (IV) at Gulcha.
	09	21	58	28.5*	52.262	N	176.516	E	128	*	4.7	1.2	22	RAT ISLANDS, ALEUTIAN ISLANDS
	09	22	18	14.0	46.339	N	13.153	E	10	G		1.0	8	AUSTRIA. MD 2.4 (TRI).
	09	22	41	18.8&	60.305	N	152.978	W	129				14	SOUTHERN ALASKA. <AGS-P>.
	09	23	26	41.4	12.165	N	144.142	E	35	*	5.1 4.5	1.2	50	SOUTH OF MARIANA ISLANDS
	09	23	56	34 4	14.457	N	53.374	E	10	G	4.7	1.2	47	ARABIAN SEA
	10	00	35	11.4*	33.449	S	72.132	W	10	G		0.4	11	OFF COAST OF CENTRAL CHILE
	10	00	52	43.9	46.334	N	13.163	E	10	G		1.1	10	AUSTRIA. MD 2.8 (TRI).
	10	03	36	53.8	18.793	N	62.736	W	30		3.6	0.6	12	LEEWARD ISLANDS. ML 3.9 (FDF).
	10	04	53	53.2	41.271	N	20.003	E	10	G		0.6	9	ALBANIA. ML 2.7 (TTG).
	10	05	33	27.3*	19.686	S	133.838	E	10	G		1.1	5	NORTHERN TERRITORY, AUSTRALIA
	10	06	22	45.6?	25.31	N	95.48	E	119	?		0.1	6	BURMA-INDIA BORDER REGION
	10	06	38	07 0%	37.017	N	5.410	W	10	G		1.0	7	SPAIN. MG 2.8 (MDD).
	10	06	38	55 8%	37.058	N	5.396	W	5	G		0.9	7	SPAIN. MG 3.0 (MDD).
	10	07	08	13 2?	32 49	S	71.80	W	33	N		0.6	8	NEAR COAST OF CENTRAL CHILE
	10	07	09	42 0	0.576	N	98.596	E	61	*	5.1	1.0	65	NORTHERN SUMATERA
	10	08	26	52.4%	37.533	N	3.518	W	5	G		0.6	6	SPAIN. MG 3.2 (MDD).
	10	09	08	20 5&	31.890	N	115.810	W	6	G			5	BAJA CALIFORNIA. <PAS-P>. ML 3.4 (PAS).
	10	09	41	58 2	52 647	N	169.216	W	33	N	4.8	1.0	54	FOX ISLANDS, ALEUTIAN ISLANDS
	10	10	08	34 1	38.626	N	26.153	E	14			1.0	26	AEGEAN SEA. ML 3.8 (ATH).
	10	10	23	53 1*	37.793	N	143.536	E	59	*	4.4	0.8	21	OFF EAST COAST OF HONSHU, JAPAN. Felt (I JMA) at Ishinomaki, Fukushima and Ofunato.
	10	10	38	00.0	54 209	N	168.192	W	33	N	4.4	1.0	47	FOX ISLANDS, ALEUTIAN ISLANDS. ML 4.3 (PMR).
	10	12	22	20.0&	38.818	N	122.823	W	0				20	NORTHERN CALIFORNIA. <BRK>. ML 3.1 (BRK). Mo=7.4*10**14 Nm (BRK). Felt at Cobb.
	10	12	44	49.9%	39.618	N	29.337	E	10	G		0.8	5	TURKEY
	10	14	17	45.8?	58.21	N	6.44	E	10	G		0.6	6	SOUTHERN NORWAY. MD 2.5 (BER).
	10	15	00	36.3	60.562	N	5.075	E	10	G		0.4	6	SOUTHERN NORWAY. MD 2.0 (BER).
	10	15	14	20.0	17.779	S	69.802	W	162		4.7	0.7	13	PERU-BOLIVIA BORDER REGION
	10	17	24	53.8&	35.940	N	116.730	W	6	G			6	CENTRAL CALIFORNIA. <PAS-P>. ML 3.1 (PAS).
	10	18	15	36.1&	59.198	N	152.580	W	64				41	SOUTHERN ALASKA. <AGS-P>. Felt (III) at Homer and Soldotna.
	10	19	13	00.8*	24.163	N	122.140	E	10	G		0.5	6	TAIWAN REGION
	10	20	49	08.5?	12.77	S	33.85	E	33	N	4.3	1.5	7	MALAWI
	10	20	58	36.6*	50.607	N	10.094	E	10	G		1.4	7	GERMANY. ML 2.6 (GRF).
	10	21	40	41.7	23.318	N	120.796	E	10	G		0.7	6	TAIWAN
	10	21	44	50.4&	40.413	N	124.952	W	17				14	NEAR COAST OF NORTHERN CALIF. <BRK>. ML 3.3 (BRK).
	10	22	19	00.1*	24.996	S	71.361	W	33	*	5.1	1.4	24	OFF COAST OF NORTHERN CHILE
	10	22	41	18.1?	0.38	N	98.49	E	33	N	3.1	0.8	6	NORTHERN SUMATERA
	10	22	59	09.3	9.587	N	84.848	W	34		4.4	1.3	37	COSTA RICA. MD 4.6 (SJS), 4.3 (HDC). Felt (IV) at Jaco and Cabuya; (III) at Orotina and Paquera; (II) at San Jose and Arenal. Also felt at Alajuela, Esparza and Santa Domingo.
	10	23	05	58.5*	6.875	N	73.035	W	148	?	4.9	1.0	33	NORTHERN COLOMBIA
	10	23	10	00.4	41.731	N	23.729	E	13			1.2	10	GREECE-BULGARIA BORDER REGION
	11	01	16	07.5	47.713	N	16.035	E	10	G		1.4	16	AUSTRIA. ML 3.5 (KBA), 3.0 (VKA). Felt (V) in the epicentral area.
	11	01	27	14.1*	39.036	N	26.809	E	10	G		1.2	11	TURKEY
	11	01	47	23.8&	40.400	N	124.400	W	22				5	NEAR COAST OF NORTHERN CALIF. <BRK>. ML 2.8 (BRK).
	11	02	15	14.1?	25.00	S	71.88	W	33	N		1.5	7	OFF COAST OF NORTHERN CHILE
	11	02	31	51.9	49.639	N	129.697	W	10	G	4.5	0.9	31	VANCOUVER ISLAND REGION
o	11	02	56	10.1*	35.616	S	102.268	W	10	G	5.3 5.3	1.2	54	SOUTHERN PACIFIC OCEAN
	11	04	40	37.0	39.343	N	27.910	E	10	G		0.9	17	TURKEY
	11	04	56	13.2?	16.18	N	60.33	W	10	G		0.2	5	LEEWARD ISLANDS. ML 2.6 (FDF).
	11	05	19	06.2?	52.94	N	160.29	E	33	N	4.9	0.8	10	OFF EAST COAST OF KAMCHATKA
	11	05	49	06.7?	53.31	N	158.96	E	33	N	4.5	0.4	6	NEAR EAST COAST OF KAMCHATKA
	11	06	16	40.0?	27.70	N	54.88	E	33	N	4.3	1.6	5	SOUTHERN IRAN
	11	07	34	11.7?	56.17	N	155.11	W	33	N	4.5	1 1	9	ALASKA PENINSULA

	11	08	14	18.0%	40.038	N	27.984	E	10	G		0.3	6	TURKEY
	11	08	57	29.1&	61.773	N	151.157	W	74				30	SOUTHERN ALASKA. <AGS-P>.
	11	09	21	19.8*	37.500	N	71.350	E	33	N	4.4	1.1	8	AFGHANISTAN-USSR BORDER REGION
	11	10	33	22.6&	61.197	N	151.667	W	81				29	SOUTHERN ALASKA. <AGS-P>.
	11	11	05	34.0&	61.831	N	152.027	W	112				25	SOUTHERN ALASKA. <AGS-P>.
	11	11	14	03.8&	62.155	N	149.635	W	51		3.5		42	CENTRAL ALASKA. <AGS-P>.
	11	12	17	20.9	60.110	N	4.971	E	10	G		0.3	6	SOUTHERN NORWAY. MD 2.1 (BER).
	11	12	51	18.8?	11.59	S	117.94	E	33	N		1.4	6	SOUTH OF SUMBAWA ISLAND
	11	14	51	26.1?	43.53	N	0.62	W	11			1.1	10	PYRENEES. ML 3.5 (LDG).
	11	15	25	55.6&	34.080	N	118.050	W	12		4.8		54	SOUTHERN CALIFORNIA. <PAS-P>. ML 4.7 (PAS), 4.8 (BRK). One person died from a heart attack. Some minor injuries and damage (VI) in the Whittier area. Felt (V) at Alhambra, Arcadia, Azusa, Baldwin Park, Bell Gardens, Commerce, Downey, Fullerton, Glendale, Inglewood, La Mirada, La Puente, Los Angeles, Maywood, Montebello, Norwalk, Pasadena, San Gabriel and Vernon. Felt strongly in much of southern California.
	11	15	32	28.1*	52.967	N	160.017	E	33	N	5.0	1.0	35	OFF EAST COAST OF KAMCHATKA
	11	19	07	37.8*	45.417	N	26.384	E	123	?		1.2	10	ROMANIA
	11	21	31	00.9*	39.957	S	71.198	W	150	?	4.8	1.2	25	S. CHILE-ARGENTINA BORDER REGION
	11	23	41	00.3*	6.694	S	149.540	E	23	*	5.1	1.5	32	NEW BRITAIN REGION
	12	00	09	32.0*	43.737	N	20.523	E	10	G		1.0	6	YUGOSLAVIA. ML 2.3 (TTG).
	12	01	19	17.7*	24.942	S	71.054	W	29	*	4.5	1.3	12	OFF COAST OF NORTHERN CHILE
	12	01	20	18.4	46.441	N	142.886	E	334	*	4.4	1.0	37	SAKHALIN ISLAND
	12	01	41	15.1	30.515	N	82.887	E	33	N	4.6	1.0	24	TIBET
	12	03	35	39.0	24.949	S	70.962	W	41	*	4.8	1.6	35	NEAR COAST OF NORTHERN CHILE
o	12	05	23	56.4	30.105	N	113.896	W	10	G	5.3 5.4	1.7	75	GULF OF CALIFORNIA
	12	05	50	46.9*	29.857	N	114.091	W	10	G	5.1	1.5	26	BAJA CALIFORNIA
	12	05	51	38.5*	25.119	N	93.859	E	33	N	4.3	1.0	6	EASTERN INDIA
	12	06	06	39.2?	46.36	N	10.05	E	10	G		1.5	6	NORTHERN ITALY
	12	07	05	14.6&	60.482	N	152.559	W	99				34	SOUTHERN ALASKA. <AGS-P>.
	12	07	57	19.9	32.670	S	69.716	W	153	*		0.5	16	MENDOZA PROVINCE, ARGENTINA
	12	10	49	40.0	39.059	N	21.847	E	10	G		1.3	16	GREECE. ML 3.3 (ATH).
	12	11	39	44.9	19.910	S	133.655	E	5	G		0.9	8	NORTHERN TERRITORY, AUSTRALIA
o	12	12	10	23.1	2.200	N	98.805	W	10	G	5.4 4.8	1.3	49	WEST OF GALAPAGOS ISLANDS
	12	12	11	17.5&	58.806	N	152.616	W	59				26	KODIAK ISLAND REGION. <AGS-P>.
	12	14	16	32.1%	37.744	N	25.447	W	10	G		0.8	5	AZORES ISLANDS
	12	16	05	58.2	19.989	S	133.827	E	5	G		1.5	15	NORTHERN TERRITORY, AUSTRALIA
o	12	16	20	29.3	35.527	N	140.639	E	58		5.2	1.2	125	NEAR EAST COAST OF HONSHU, JAPAN. Felt (III JMA) at Choshi; (II JMA) at Mito and Tateyama; (I JMA) at Tokyo, Ajiro and Utsunomiya.
	12	17	54	13.4?	31.71	S	29.77	E	10	G	4.5	1.1	8	REPUBLIC OF SOUTH AFRICA
o	12	19	15	35.4	23.855	N	122.477	E	35		5.6 5.3	1.0	248	TAIWAN REGION. Felt on northeastern Taiwan.
	12	19	30	03.9&	37.630	N	118.980	W	6	G			19	CALIFORNIA-NEVADA BORDER REGION. <PAS-P>. ML 3.2 (PAS), 3.0 (BRK).
	12	19	30	24.0*	30.541	S	29.007	E	10	G	4.6	1.3	12	REPUBLIC OF SOUTH AFRICA
	12	19	32	00.3	43.831	N	4.108	E	10	G		0.9	26	NEAR SOUTH COAST OF FRANCE. ML 3.4 (LDG).
	12	19	42	20.6?	23.66	N	122.90	E	33	N		1.3	7	TAIWAN REGION
	12	20	02	24.9	5.400	N	126.166	E	100	*	5.1	1.2	76	MINDANAO, PHILIPPINE ISLANDS
	12	20	48	42.5*	19.700	S	134.013	E	5	G		1.2	6	NORTHERN TERRITORY, AUSTRALIA
	12	22	00	38.1&	59.952	N	153.383	W	115				14	SOUTHERN ALASKA. <AGS-P>.
	12	22	07	45.7?	50.31	N	19.53	E	33	N		1.2	5	POLAND. ML 2.9 (KRA).
	12	22	47	09.1*	24.554	S	69.647	W	33	N		1.5	10	NORTHERN CHILE
	13	01	39	09.2	36.006	N	23.354	E	21	*	4.3	1.3	40	SOUTHERN GREECE. ML 3.6 (ATH).
	13	01	47	37.1	36.121	N	1.798	E	10	G	4.0	1.1	30	ALGERIA. Felt at Ain Defla.
	13	02	44	53.6*	23.807	N	122.604	E	33	N	4.1	1.2	19	TAIWAN REGION
	13	03	05	05.9	49.954	N	78.910	E	0	G	6.1 4.5	0.8	470	EASTERN KAZAKH SSR
	13	03	11	19.5&	34.490	N	116.300	W	6	G			7	SOUTHERN CALIFORNIA. <PAS-P>. ML 3.1 (PAS).
	13	03	15	35.5	22.326	S	68.333	W	127		5.1	1.1	60	NORTHERN CHILE
	13	03	52	56.9*	15.622	N	46.657	W	10	G	4.7 3.5	0.5	8	NORTH ATLANTIC RIDGE
	13	05	03	44.4*	45.705	N	26.440	E	151	?		0.6	10	ROMANIA
	13	10	26	42.8*	10.689	N	85.131	W	33	N		0.8	9	COSTA RICA. MD 4.2 (HDC).
	13	11	08	21.9*	19.435	S	169.371	E	103	*		1.0	23	VANUATU ISLANDS
	13	12	01	30.7&	61.759	N	151.115	W	78				40	SOUTHERN ALASKA. <AGS-P>. Felt (II) at Skwentna.
	13	13	15	15.9	43.625	N	5.444	E	10	G		0.6	11	NEAR SOUTH COAST OF FRANCE. ML 2.6 (LDG).
	13	15	05	30.5*	25.861	S	176.500	W	33	N	5.2 4.2	1.3	29	SOUTH OF FIJI ISLANDS
	13	15	46	21.3*	42.771	N	143.684	E	108		4.3	1.1	16	HOKKAIDO, JAPAN REGION. Felt (II JMA) at Kushiro; (I JMA) at Obihiro.
	13	15	49	34.1*	29.195	N	51.876	E	33	N		1.0	5	SOUTHERN IRAN
	13	17	26	16.0*	31.714	S	72.027	W	31			0.6	13	OFF COAST OF CENTRAL CHILE
	13	17	48	44.7	5.966	S	105.533	E	47	*	5.2 4.8	1.1	59	SUNDA STRAIT
	13	17	50	03.0	37.822	N	29.200	E	22			1.2	18	TURKEY
	13	18	43	02.9	45.902	N	15.395	E	10	G		0.6	9	YUGOSLAVIA. ML 2.7 (VKA), 2.7 (KBA).
o	13	20	21	17.0	33.770	N	38.882	W	10	G	5.0 4.5	1.0	71	NORTH ATLANTIC RIDGE
	13	21	51	48.4	0.009	N	123.631	E	162	*	5.0	1.3	54	MINAHASSA PENINSULA
	13	22	52	44.5*	37.987	N	29.326	E	10	G		1.5	5	TURKEY
o	13	23	56	58 7	50.636	N	173.410	E	33	N	5.2 5.5	0.9	132	ALEUTIAN ISLANDS REGION
o	13	23	57	45.6	52.296	N	173.379	W	54	D	5.7	1.0	102	ANDREANOF ISLANDS, ALEUTIAN IS. Felt (II) on Adak.
o	14	00	48	43.2	21.663	N	142.941	E	311		5.3	0.9	170	MARIANA ISLANDS REGION
	14	01	22	54.3&	37.562	N	121.692	W	3				12	CENTRAL CALIFORNIA. <BRK>. ML 2.5 (BRK). Mo=1.5*10**13 Nm (BRK).
	14	03	42	51.9	7.841	N	124.674	E	56	*	5.1 3.8	1.0	46	MINDANAO, PHILIPPINE ISLANDS
	14	04	40	28.2&	60.311	N	152.285	W	82				33	SOUTHERN ALASKA. <AGS-P>.
	14	05	08	03.0	6.237	S	153.947	E	23		5.1 4.7	1.2	64	NEW BRITAIN REGION
	14	06	43	55.8?	13.63	N	57.61	E	10	G	4.3	1.4	9	ARABIAN SEA
	14	07	19	14.5?	32.28	S	71.99	W	8			0.5	11	NEAR COAST OF CENTRAL CHILE
	14	09	03	23.7*	23.952	N	122.582	E	33	N	4.2	1.2	14	TAIWAN REGION
	14	09	06	41.1*	23.938	N	122.657	E	33	N	4.1	1.1	18	TAIWAN REGION
	14	09	41	18.5	45.710	N	11.077	E	10	G		1.4	15	NORTHERN ITALY. ML 2.6 (KBA).
	14	10	53	45.4	39.069	N	23.440	E	10	G		1 1	18	AEGEAN SEA. ML 3.5 (ATH).
	14	11	26	00.7	23.962	N	122.641	E	29		4.3	1 2	27	TAIWAN REGION
	14	11	28	35.2	43.615	N	5.426	E	10	G		0.2	11	NEAR SOUTH COAST OF FRANCE. ML 2.8 (LDG).
	14	14	07	23.1&	62.242	N	151.822	W	96				29	CENTRAL ALASKA. <AGS-P>.

	14	14	36	42.8*	19.719	S	133.897	E	5	G			0.9	5	NORTHERN TERRITORY, AUSTRALIA
	14	14	50	59.5	23.982	N	122.537	E	39		4.9	4.2	1.1	63	TAIWAN REGION
	14	15	10	01.1	37.538	N	29.993	E	10	G			1.1	10	TURKEY
	14	15	54	56.8	23.990	N	122.585	E	38		5.0		1.3	68	TAIWAN REGION
	14	16	03	13.8	24.006	N	122.537	E	43		5.1		1.1	86	TAIWAN REGION
	14	16	16	12.2	23.978	N	122.512	E	39		4.8	5.1	1.1	47	TAIWAN REGION
	14	16	46	05.0*	50.715	N	5.650	E	10	G			0.2	5	BELGIUM
	14	18	32	40.5	40.626	N	108.532	W	5	G			0.6	10	COLORADO. ML 3.3 (NEIS). Felt (IV) at Maybell.
	14	19	48	47.9	39.073	N	23.413	E	10				0.6	11	AEGEAN SEA. ML 3.0 (ATH).
	14	20	58	32.8*	22.548	S	69.095	W	114	*	4.4		1.4	15	NORTHERN CHILE. Felt (IV) at Calama.
	14	21	32	11.2	37.575	N	29.928	E	10	G			0.9	12	TURKEY
	14	23	46	22.9*	18.728	S	177.977	W	532	?	5.0		0.9	21	FIJI ISLANDS REGION
	15	01	45	45.6&	61.880	N	151.307	W	71					31	SOUTHERN ALASKA. <AGS-P>.
	15	02	19	33.7	21.500	N	93.856	E	70		4.7		0.8	26	BURMA
	15	04	03	02.9	44.470	N	7.291	E	12				0.5	24	NORTHERN ITALY. ML 2.9 (LDG).
	15	04	15	09.3&	59.474	N	151.936	W	43					27	KENAI PENINSULA, ALASKA. <AGS-P>. ML 3.2 (PMR).
	15	04	28	40.9&	34.610	N	118.660	W	9					13	SOUTHERN CALIFORNIA. <PAS-P>. ML 3.2 (PAS).
	15	04	28	56.7*	7.309	S	129.438	E	148	?	4.8		1.6	8	BANDA SEA
	15	05	39	51.1&	61.865	N	150.847	W	72					30	SOUTHERN ALASKA. <AGS-P>.
	15	06	39	59.5*	37.535	N	30.071	E	29	*			1.3	6	TURKEY
	15	07	10	36.7&	62.061	N	151.706	W	96					24	CENTRAL ALASKA. <AGS-P>.
	15	08	01	35.1*	66.735	N	146.308	W	33	N			1.2	6	ALASKA. ML 3.0 (PMR).
	15	08	33	58.4&	57.096	N	149.674	W	10	G	4.1			52	GULF OF ALASKA. <AGS-P>. ML 4.3 (PMR).
	15	10	42	54.9*	26.981	N	57.005	E	33	N	4.3		0.9	9	SOUTHERN IRAN
	15	11	06	53.6&	61.313	N	150.843	W	75					27	SOUTHERN ALASKA. <AGS-P>.
	15	11	50	31.0	28.953	S	13.001	W	10	G	4.9		0.7	15	SOUTH ATLANTIC RIDGE
	15	11	58	39.1*	19.784	S	168.817	E	33	N	4.4	4.0	1.6	22	VANUATU ISLANDS
	15	13	08	46.8	12.120	N	87.758	W	42		4.5	4.3	0.9	33	NEAR COAST OF NICARAGUA
	15	13	50	08.8*	40.830	N	19.553	E	10	G			0.5	7	ALBANIA. ML 2.5 (TTG).
	15	14	14	36.8%	41.135	N	28.870	E	10	G			0.2	5	TURKEY
	15	14	38	22.7*	2.102	S	100.352	E	33	N	4.9		1.3	10	SOUTHERN SUMATERA
	15	16	22	26.4*	6.232	S	153.201	E	21	*	4.0		1.1	10	NEW BRITAIN REGION
	15	16	50	39.2?	18.66	S	178.81	W	503	*	4.7		0.8	21	FIJI ISLANDS REGION
	15	18	10	00.0&	37.314	N	116.471	W	0		5.3			174	SOUTHERN NEVADA. <DOE>. ML 5.3 (BRK). 37' 18' 51.98" N., 116' 28' 17.34" W., Surface Elev. 1926 m., Depth of Burial 500 m., Shot Time 181000.089, "KERNVILLE," Nevado Test Site (Dept. of Energy). Felt at Las Vegas.
	15	18	44	21.0	13.148	S	76.120	W	72		5.1		0.7	52	NEAR COAST OF PERU. Felt (V) at Chincha, (IV) at Canete and Pisco and (III) at Ico.
a	15	18	49	18.2	25.216	S	70.932	W	10		5.2	4.6	1.4	62	NEAR COAST OF NORTHERN CHILE. Felt (IV) in the Antafagasta orea
	15	19	16	14.2&	58.981	N	142.829	W	10	G	5.0	4.7		104	GULF OF ALASKA. <AGS-P>. ML 4.6 (PMR).
	15	20	05	35.4	16.255	S	178.283	E	11		5.0	4.9	1.3	93	FIJI ISLANDS
	15	20	38	07.1*	24.848	S	70.127	W	33	N			1.2	7	NEAR COAST OF NORTHERN CHILE
	15	20	43	00.0	43.879	N	10.427	E	10	G			0.6	11	CENTRAL ITALY
	15	23	32	31.3*	11.103	S	119.039	E	33	N	4.1		1.4	12	SOUTH OF SUMBA ISLAND
	16	01	02	30.4	30.019	N	94.836	E	33	N	4.7		1.4	13	TIBET
	16	01	52	48.4&	61 781	N	151.127	W	76					25	SOUTHERN ALASKA <AGS-P>.
	16	02	04	38.9?	22.53	S	178.17	W	359	*	4.6		0.9	18	SOUTH OF FIJI ISLANDS
	16	02	04	56.3	36.140	N	31.558	E	102		3.8		0.8	32	TURKEY
	16	02	10	57.0	51.509	N	174.955	E	33	N	4.9		0.9	46	NEAR ISLANDS, ALEUTIAN ISLANDS. ML 4.4 (PMR).
	16	02	38	46.7?	51.51	N	175.21	E	33	N			1.5	5	RAT ISLANDS, ALEUTIAN ISLANDS. ML 3.7 (PMR).
	16	02	43	42.9*	51.494	N	174.968	E	33	N	4.6		1.0	11	NEAR ISLANDS, ALEUTIAN ISLANDS. ML 4.2 (PMR).
	16	03	29	44.3	51.562	N	174.969	E	33	N	5.2	4.7	0.9	184	NEAR ISLANDS, ALEUTIAN ISLANDS. ML 4.6 (PMR).
	16	03	53	41.1&	60.220	N	153.182	W	132					17	SOUTHERN ALASKA. <AGS-P>.
	16	04	11	56.7	19.648	S	133.848	E	5	G			0.8	6	NORTHERN TERRITORY, AUSTRALIA
	16	04	18	37.0&	59.749	N	152.885	W	92					26	SOUTHERN ALASKA. <AGS-P>.
a	16	04	22	36.1	51.564	N	175.041	E	33	N	5.9	5.7	1.0	377	RAT ISLANDS, ALEUTIAN ISLANDS. ML 5.6 (PMR), Ms 5.6 (BRK).
	16	05	08	50.9*	51.578	N	174.958	E	33	N	4.9		1.0	34	NEAR ISLANDS, ALEUTIAN ISLANDS. ML 4.3 (PMR).
	16	05	22	07.9	30.007	N	138.823	E	402		4.9		0.8	130	SOUTH OF HONSHU, JAPAN. Felt (I JMA) at Utsunamiyo.
a	16	05	44	38.6	51.495	N	175.054	E	33	N	5.5	5.0	1.0	237	RAT ISLANDS, ALEUTIAN ISLANDS. ML 5.0 (PMR).
	16	05	52	13.0&	59.919	N	153.416	W	130					25	SOUTHERN ALASKA. <AGS-P>.
	16	06	05	49.5	51.638	N	174.978	E	33	N	4.9		0.9	87	NEAR ISLANDS, ALEUTIAN ISLANDS. ML 4.5 (PMR).
	16	06	20	06.2	4.839	N	126.776	E	43	*	5.1	5.0	1.4	70	TALAUD ISLANDS
	16	06	28	13.4*	51.525	N	174.908	E	33	N	4.8		0.8	12	NEAR ISLANDS, ALEUTIAN ISLANDS. ML 4.3 (PMR).
	16	06	50	28.6*	51.539	N	174.907	E	33	N	4.9	5.1	1.0	22	NEAR ISLANDS, ALEUTIAN ISLANDS. ML 4.2 (PMR).
	16	08	41	33.0	9.534	N	84.868	W	19	*			0.3	13	COSTA RICA. MD 4.0 (SJS), 3.9 (HDC).
	16	09	16	56.3	5.341	S	103.147	E	53	*	5.3	4.5	1.0	67	SOUTHERN SUMATERA
	16	09	54	30.2*	25.053	S	70.389	W	33	N			1.2	8	NEAR COAST OF NORTHERN CHILE
	16	10	05	39.8&	62.730	N	152.061	W	0					40	CENTRAL ALASKA. <AGS-P>. ML 4.1 (PMR).
	16	11	20	16.8	35.203	N	27.141	E	38	*	4.8		1.1	32	DODECANESE ISLANDS. MD 4.2 (ATH).
	16	12	14	43.2*	10.170	N	126.104	E	33	N	4.7		0.9	17	PHILIPPINE ISLANDS REGION
	16	12	35	43.1*	51.467	N	174.963	E	33	N	4.6		1.0	17	NEAR ISLANDS, ALEUTIAN ISLANDS. ML 3.9 (PMR).
	16	12	44	46.4	28.085	N	53.677	E	51		4.9	4.4	0.9	121	SOUTHERN IRAN. Felt in the Jahram area.
	16	13	52	22.6?	19.05	S	171.70	W	47	D	4.8	4.0	1.2	18	TONGA ISLANDS REGION
	16	13	54	10.8	51.628	N	16.219	E	13				1.3	24	POLAND. ML 4.2 (VKA).
	16	14	31	18.7%	40.703	N	27.459	E	10	G			1.0	5	TURKEY
	16	14	38	15.6&	59.874	N	153.208	W	125		3.9			46	SOUTHERN ALASKA. <AGS-P>.
	16	15	26	54.5	36.561	N	82.304	W	5	G			0.6	12	TENNESSEE. mbLg 3.2 (NEIS), 3.3 (BLA). Felt (IV) at Bristol and Blountville. Also felt (IV) at Hiltans, Virginia.
	16	15	51	07.2?	59.54	N	9.27	E	10	G			0.6	5	SOUTHERN NORWAY. MD 2.0 (BER).
	16	16	19	05.8*	9.800	N	93.084	E	33	N	4.1		1.4	9	NICOBAR ISLANDS REGION
	16	17	44	01.3*	36.355	N	28.723	E	33	N			1.1	6	DODECANESE ISLANDS
	16	17	56	16.5*	28.511	N	52.996	E	33	N	3.9		0.7	7	SOUTHERN IRAN. Felt in the Jahram area.
	16	20	56	19.0	39.300	N	27.744	E	15				1.2	17	TURKEY
	16	21	42	30.1*	18.456	S	168.318	E	39	*	5.1	4.2	1.5	66	VANUATU ISLANDS
	16	23	21	26.8	44.013	N	7.277	E	10	G			1.2	13	NORTHERN ITALY. ML 2.8 (LDG).
	16	23	47	40.7	44.446	N	11.978	E	22				1.2	49	NORTHERN ITALY. ML 3.6 (KBA), 3.4 (LDG). MD 3.4 (TRI).
	17	01	02	04.3*	24.522	N	91.432	E	39	*	4.5		0.3	8	INDIA-BANGLADESH BORDER REGION
	17	01	55	47.8*	31.184	S	68.727	W	120	*			0.9	15	SAN JUAN PROVINCE, ARGENTINA
	17	03	06	32.6*	14.035	N	119.410	E	33	N	4.5		0.9	18	LUZON, PHILIPPINE ISLANDS

	17	03	36	28.9*	0.107	N	125.350	E	33	N	4.4		1.3	13	MOLUCCA PASSAGE
	17	03	46	32.7	4.937	S	152.385	E	60		4.8		1.1	36	NEW BRITAIN REGION
	17	04	25	13.4	53.489	N	160.348	E	33	N	4.8		0.9	34	NEAR EAST COAST OF KAMCHATKA
o	17	05	22	23.6	51.531	N	174.784	E	33	N	5.2	5.0	1.0	180	NEAR ISLANDS, ALEUTIAN ISLANDS
	17	05	22	41.5*	37.985	N	30.929	W	5	G	4.5		1.4	24	AZORES ISLANDS
	17	05	24	44.8?	52.52	N	175.40	E	33	N	5.1		0.6	19	RAT ISLANDS, ALEUTIAN ISLANDS
	17	06	30	13.1	27.139	N	92.216	E	44	*	4.8		1.2	42	INDIA-CHINA BORDER REGION. Felt in northeastern India.
	17	06	53	58.5&	37.338	N	121.742	W	5					11	CENTRAL CALIFORNIA. <BRK>. ML 2.9 (BRK).
o	17	07	15	05.9	51.542	N	174.866	E	33	N	5.4	4.9	1.0	214	NEAR ISLANDS, ALEUTIAN ISLANDS
	17	07	52	55.1?	51.71	N	174.23	E	33	N	4.4		0.5	4	NEAR ISLANDS, ALEUTIAN ISLANDS
	17	07	53	14.6	51.659	N	174.753	E	33	N	5.2		1.2	54	NEAR ISLANDS, ALEUTIAN ISLANDS
	17	09	28	51.3	46.651	N	152.776	E	33	N	5.0		0.9	56	KURIL ISLANDS
	17	10	09	23.6	27.693	N	54.253	E	45	*	4.6	4.3	1.4	71	SOUTHERN IRAN
	17	12	12	02.3	4.701	S	153.197	E	47		5.2		0.9	43	NEW IRELAND REGION
	17	12	18	45.6	10.729	S	117.289	E	49	*	3.2		1.4	20	SOUTH OF SUMBAWA ISLAND
	17	12	47	25.8?	58.79	N	6.16	E	10	G			0.3	5	SOUTHERN NORWAY. MD 2.1 (BER).
	17	13	19	50.5*	47.544	N	112.769	W	5	G			0.7	10	MONTANA. ML 3.3 (BUT).
	17	13	26	53.0&	58.120	N	142.896	W	10	G				18	GULF OF ALASKA. <AGS-P>.
	17	14	06	15.7	53.232	N	35.262	W	10	G	5.0	4.6	1.1	87	NORTH ATLANTIC OCEAN
	17	14	09	38.1&	59.912	N	153.439	W	134					18	SOUTHERN ALASKA. <AGS-P>.
	17	16	01	53.7?	52.67	N	169.36	W	33	N	4.5		1.4	7	FOX ISLANDS, ALEUTIAN ISLANDS
	17	17	33	33.0*	33.605	N	81.715	W	5	G			0.8	7	SOUTH CAROLINA. mbLg 2.5 (NEIS). Felt at Aiken.
	17	17	56	21.0*	17.988	S	178.413	W	611	*	4.4		1.1	22	FIJI ISLANDS REGION
	17	19	06	49.5?	23.83	N	122.33	E	10	G			1.5	5	TAIWAN REGION
	17	20	11	22.0	37.685	N	29.159	E	10	G			1.4	9	TURKEY
	17	23	30	58.9	23.862	S	66.506	W	234		4.7		0.8	16	JUJUY PROVINCE, ARGENTINA
o	17	23	39	25.1	3.841	N	126.534	E	20	*	5.5	5.2	1.1	144	TALAUD ISLANDS
	17	23	43	58.8?	54.64	N	160.12	E	33	N	4.5		0.6	14	NEAR EAST COAST OF KAMCHATKA
	17	23	56	51.4&	33.260	N	116.090	W	3					8	SOUTHERN CALIFORNIA. <PAS-P>. ML 3.4 (PAS).
	18	00	22	15.4	26.103	S	179.365	E	504	*	5.1		0.9	66	SOUTH OF FIJI ISLANDS
	18	00	34	38.7%	40.193	N	27.661	E	10	G			1.0	8	TURKEY
	18	00	37	45.9	35.366	N	83.853	W	5	G			0.5	11	NORTH CAROLINA. mbLg 3.5 (NEIS), 3.5 (BLA). Felt (IV) at Almond, Aquone, Fontono Dam and Robbinsville.
	18	00	50	33.3	51.660	N	16.133	E	9				0.9	22	POLAND. ML 3.9 (VKA), 3.7 (KBA).
	18	01	17	22.9*	11.826	S	166.291	E	33	N	4.6		0.9	9	SANTA CRUZ ISLANDS
	18	03	09	47.2*	0.017	S	123.238	E	181	*	4.7		0.8	15	MINAHASSA PENINSULA
	18	05	04	08.1	26.116	N	127.583	E	35		5.0		1.1	63	RYUKYU ISLANDS. Felt (III JMA) at Naha and (I JMA) at Nago.
	18	05	27	05.5&	50.770	N	101.890	W	0	G				14	MANITOBA PROVINCE, CANADA. <OTT-P>. mbLg 3.1 (OTT). Possible rockburst.
	18	05	27	07.6*	20.405	S	167.725	E	33	N	4.6	4.3	1.5	22	LOYALTY ISLANDS
	18	05	58	52.7	3.791	N	126.603	E	58	*	5.0		1.0	44	TALAUD ISLANDS
	18	07	47	09.5?	2.55	S	130.17	E	33	N	4.3		1.2	7	CERAM
	18	08	53	35.4*	11.974	S	166.109	E	33	N	5.0		1.0	30	SANTA CRUZ ISLANDS
	18	09	00	40.0	42.449	N	26.090	E	10	G			1.4	7	BULGARIA
	18	09	19	08.3?	32.12	S	71.65	W	33	N			0.7	12	NEAR COAST OF CENTRAL CHILE
	18	11	11	34.3	39.077	N	23.453	E	15		4.1		1.2	79	AEGEAN SEA. ML 4.6 (ATH), 3.8 (TTG). Felt on Limnos and Evvoia.
	18	11	19	38.0*	17.228	S	171.960	W	39	D	5.0	4.4	1.5	71	TONGA ISLANDS REGION
	18	13	03	10.8?	30.08	S	71.27	W	33	N			0.6	10	NEAR COAST OF CENTRAL CHILE
	18	13	20	40.9	42.576	N	24.101	E	10	G			1.3	7	BULGARIA
o	18	13	52	36.0	23.513	S	67.706	W	142		5.7		1.0	278	CHILE-ARGENTINA BORDER REGION. Felt (II) at Antofagasta, Chile.
	18	14	12	26.5	40.581	N	23.429	E	10	G			1.4	14	GREECE. ML 2.8 (SKO).
	18	14	33	25.5*	38.511	N	70.460	E	110	?	4.7		1.2	19	AFGHANISTAN-USSR BORDER REGION
	18	14	37	09.6	21.343	S	66.544	W	235		4.8		1.2	62	SOUTHERN BOLIVIA
	18	14	37	27.8?	15.85	N	60.78	W	10	G			0.7	5	LEEWARD ISLANDS. ML 2.1 (FDF).
	18	14	47	11.5	3.751	N	126.731	E	37	*	5.0		1.3	57	TALAUD ISLANDS
	18	15	44	13.3*	9.684	S	73.767	W	33	N			1.2	10	PERU-BRAZIL BORDER REGION
	18	18	00	46.2&	37.782	N	121.717	W	11					18	CENTRAL CALIFORNIA. <BRK>. ML 3.6 (BRK). Mo=4.2*10**14 Nm (BRK). Felt at Dublin, Livermore and Pleasanton.
	18	18	14	10.9	27.532	N	54.434	E	33	N	4.4		1.2	22	SOUTHERN IRAN
	18	18	38	42.3	18.869	N	99.168	E	5	G	4.2		0.8	8	SOUTHEAST ASIA. Felt in northern Thailand.
	18	19	33	58.3*	3.636	N	126.626	E	44	*	4.6		0.8	19	TALAUD ISLANDS
	18	20	00	17.0	3.762	N	126.587	E	33	N	5.1		1.0	53	TALAUD ISLANDS
	18	20	04	31.9*	23.373	S	68.156	W	33	N			1.3	6	NORTHERN CHILE
	18	20	37	45.4*	13.725	N	90.549	W	83		4.2		1.0	23	NEAR COAST OF GUATEMALA
	18	21	50	33.3?	60.72	N	2.95	E	10	G			1.1	8	NORTH SEA. MD 2.7 (BER).
o	19	00	13	26.2*	37.476	S	51.092	E	10	G	5.1	5.2	1.1	28	SOUTH INDIAN OCEAN
	19	01	33	49.4&	37.143	N	121.532	W	6					11	CENTRAL CALIFORNIA. <BRK>. ML 3.1 (BRK).
	19	02	18	00.1	39.293	N	22.951	E	45	?	3.7		1.2	31	GREECE. MD 3.5 (ATH).
	19	02	33	51.8	51.589	N	174.821	E	33	N	4.9		0.9	78	NEAR ISLANDS, ALEUTIAN ISLANDS
o	19	04	15	12.7	7.440	S	128.259	E	168		5.5		1.0	160	BANDA SEA
	19	04	19	03.3*	33.658	N	46.901	E	88		4.6		0.6	10	IRAN-IRAQ BORDER REGION
	19	04	23	29.1&	62.347	N	151.774	W	105					30	CENTRAL ALASKA. <AGS-P>.
	19	04	53	31.6&	58.495	N	142.678	W	10	G	4.7			61	GULF OF ALASKA. <AGS-P>. ML 4.6 (PMR).
	19	07	02	02.1?	34.55	S	71.31	W	32	*			0.2	8	NEAR COAST OF CENTRAL CHILE
	19	07	06	21.6*	39.661	N	23.065	E	11				0.6	11	AEGEAN SEA
	19	07	47	36.1*	50.470	N	19.184	E	10	G			0.4	5	POLAND. ML 3.4 (VKA), 3.2 (KRA).
	19	08	16	41.8?	44.47	N	114.15	W	5	G			0.8	6	WESTERN IDAHO. ML 2.7 (NEIS), 3.2 (BUT).
	19	09	38	52.0*	17.830	S	178.915	W	652	?	4.8		0.7	32	FIJI ISLANDS REGION
	19	09	49	09.8?	19.58	N	65.50	W	33	N			1.1	10	PUERTO RICO REGION
	19	11	39	23.1	42.978	N	146.044	E	33	N	4.9		1.1	40	OFF COAST OF HOKKAIDO, JAPAN. Felt (II JMA) at Nemuro.
	19	12	42	09.7*	33.769	N	118.258	W	5	G			0.7	6	SOUTHERN CALIFORNIA. ML 2.5 (NEIS), 2.8 (PAS). Felt in the Long Beach-Pasadena-Signal Hill area.
	19	13	02	08.4	46.319	N	13.120	E	10	G			1.1	12	AUSTRIA. ML 3.2 (VKA). MD 3.1 (TRI).
	19	13	29	00.1*	9.374	S	157.517	E	33	N	4.5		0.9	12	SOLOMON ISLANDS
	19	14	07	44.6	33.327	N	137.441	E	366		4.5		0.9	37	NEAR S. COAST OF HONSHU, JAPAN
	19	15	10	33.8*	43.240	N	20.504	E	10	G			0.8	6	YUGOSLAVIA
	19	17	06	24.3?	7.20	S	129.43	E	165	?	4.2		1.5	7	BANDA SEA
	19	17	45	00.9	33.518	N	94.934	E	33	N	4.9		1.2	41	QINGHAI PROVINCE, CHINA
	19	18	19	55.7*	39.018	N	15.941	E	10	G			0.2	5	SOUTHERN ITALY
o	19	19	07	42.9	10.226	S	161.381	E	86	D	5.4		1.0	140	SOLOMON ISLANDS. Felt (II) at Honiara, Guadalcanal.

	19	19	50	33.4	34.890	N	139.255	E	29		4.3	1.4	21	NEAR S. COAST OF HONSHU, JAPAN. Felt (III JMA) at Tateyama and on Oshima; (II JMA) at Tokyo, Ajiro, Iro-zoki and on Miyake-jima. Also felt at Mishima.
	19	22	00	00.8&	58.304	N	142.656	W	10	G			16	GULF OF ALASKA. <AGS-P>.
	19	22	28	42.4*	3.025	S	141.943	E	42	*	4.3	1.1	16	PAPUA NEW GUINEA
o	19	22	37	11.5	52.758	N	158.253	E	120	D	5.2	0.7	265	NEAR EAST COAST OF KAMCHATKA
	19	22	41	11.2	24.363	N	120.591	E	30			0.6	10	TAIWAN
a	19	23	17	14.9	18.382	N	95.074	E	67	D	5.2	0.9	218	BURMA
	19	23	21	01.4&	61.685	N	151.320	W	72				32	SOUTHERN ALASKA. <AGS-P>.
	20	01	06	53.4	45.059	N	26.832	E	33	N		0.8	12	ROMANIA
o	20	01	25	58.1	7.140	S	127.004	E	315	D	5.8	1.1	356	BANDA SEA. mb 5.5 (PAS).
	20	01	51	01.9*	37.397	N	69.545	E	33	N	5.0	1.5	14	AFGHANISTAN-USSR BORDER REGION
	20	02	43	53.7	13.021	N	88.783	W	61		4.8	1.2	61	EL SALVADOR
	20	02	48	56.7	35.510	N	25.137	E	54	*	4.0	1.4	64	CRETE. MD 3.8 (ATH).
	20	02	48	57.1	56.235	N	152.679	W	33	N	4.4	0.9	34	KODIAK ISLAND REGION
	20	03	56	47.4	63.483	N	149.500	W	127	?	3.6	0.9	13	CENTRAL ALASKA
	20	04	45	23.4	24.051	S	66.975	W	199		4.7	1.1	21	SALTA PROVINCE, ARGENTINA
	20	04	47	04.7&	19.354	N	155.026	W	9				45	HAWAII. <HVO-P>. ML 4.1 (HVO). Felt.
	20	06	49	32.9	43.432	N	127.089	W	10	G	4.3	0.7	45	OFF COAST OF OREGON
	20	07	12	23.6	37.772	N	14.848	E	10	G		0.5	6	SICILY
	20	08	39	57.5&	36.803	N	121.302	W	9		4.5 4.0		62	CENTRAL CALIFORNIA. <BRK>. ML 5.3 (BRK). Mo=4.7*10**16 Nm (BRK). Felt (V) at Cormel Valley, Chualar, Tres Pinos and Watsanville. Felt in Alameda, Merced, Monterey, San Benito, Santa Clara, Santa Cruz, San Luis Obispo, San Mateo and Stanislaus Counties.
	20	10	24	18.0	39.184	N	23.422	E	10	G		0.9	16	AEGEAN SEA. ML 3.4 (ATH).
	20	12	51	34.4*	6.100	N	125.773	E	140	*	4.4	1.1	18	MINDANAO, PHILIPPINE ISLANDS
	20	13	00	14.7*	9.728	S	124.488	E	33	N	4.3	1.4	9	TIMOR
	20	13	11	55.6%	42.301	N	1.467	E	10	G		1.2	8	PYRENEES. ML 3.2 (LDG).
	20	13	16	37.8?	42.07	N	1.34	E	10	G		0.3	5	PYRENEES. ML 3.2 (LDG).
	20	13	19	08.8*	34.107	S	70.220	W	30	*		1.5	11	CHILE-ARGENTINA BORDER REGION
	20	13	32	59.5	42.345	N	1.473	E	19			1.2	22	PYRENEES. ML 3.6 (LDG).
	20	13	46	11.5?	33.82	S	72.03	W	33	N		1.2	9	OFF COAST OF CENTRAL CHILE
	20	14	48	50.7&	61.701	N	141.287	W	0		4.5		63	SOUTHERN ALASKA. <AGS-P>. ML 4.3 (PMR).
	20	15	27	12.2*	36.588	N	141.716	E	18		4.6 4.0	1.1	18	NEAR EAST COAST OF HONSHU, JAPAN
	20	15	50	30.9?	42.21	N	1.42	E	10	G		1.1	6	PYRENEES. ML 3.1 (LDG).
	20	15	55	51.5	44.488	N	7.358	E	10	G		0.2	7	NORTHERN ITALY. ML 2.2 (LDG).
	20	16	38	44.9	42.343	N	1.478	E	11			1.1	25	PYRENEES. ML 3.8 (LDG). Felt (III) in the Seo de Urgel area, Spain.
	20	18	18	13.8	46.186	N	8.287	E	10	G		0.7	22	SWITZERLAND. ML 2.7 (LDG).
	20	18	38	11.9*	36.655	N	7.545	W	23			1.4	16	STRAIT OF GIBRALTAR. MD 3.3 (MDD).
	20	20	40	54.1	42.379	N	1.430	E	9			1.0	23	PYRENEES. ML 3.6 (LDG).
	20	21	03	53.9*	42.219	N	1.434	E	10	G		0.8	9	PYRENEES. ML 3.0 (LDG).
o	20	22	12	00.0	46.670	N	152.590	E	54	D	5.6	0.8	335	KURIL ISLANDS
	20	22	51	12.6	4.387	N	73.708	W	26		5.0	1.4	43	COLOMBIA. Felt at Bogota and Villovicencio.
	20	23	08	39.7	17.076	S	70.122	W	169		5.4	0.7	17	NEAR COAST OF PERU
	21	01	02	58.5?	6.25	S	151.72	E	33	N	4.2	1.2	5	NEW BRITAIN REGION
	21	01	05	14.1	28.912	N	139.307	E	434	*	4.5	0.8	80	BONIN ISLANDS REGION
	21	01	32	57.1	10.429	N	125.367	E	33	N	5.1 4.7	1.2	44	LEYTE, PHILIPPINE ISLANDS
	21	01	54	41.8	36.018	N	140.085	E	82		4.1	0.7	12	NEAR EAST COAST OF HONSHU, JAPAN. Felt (II JMA) at Mito; (I JMA) at Kumagaya, Tokyo and Utsunomiya.
	21	01	58	21.5	24.903	S	70.624	W	99	*		0.6	10	NEAR COAST OF NORTHERN CHILE
	21	03	08	58.8	34.881	N	23.059	E	33	N	3.9	1.2	22	CRETE. ML 4.1 (ATH).
	21	03	34	11.2*	38.864	N	27.003	E	10	G		0.1	5	TURKEY
	21	04	41	42.0	42.259	N	19.935	E	10	G		0.5	9	YUGOSLAVIA. MD 2.4 (TTG).
a	21	05	20	17.2	15.811	S	172.780	W	63	D	5.0	1.0	100	SAMOA ISLANDS REGION
	21	05	44	07.1	44.428	N	115.751	W	5	G		0.7	30	WESTERN IDAHO. ML 3.8 (NEIS), 4.0 (BUT). Felt (II) at Challis.
	21	06	31	07.7&	62.604	N	150.148	W	76				22	CENTRAL ALASKA. <AGS-P>.
	21	08	00	35.4	42.367	N	20.009	E	10	G		1.0	9	YUGOSLAVIA. ML 2.6 (TTG).
	21	08	10	01.0?	42.54	N	146.35	E	33	N	4.3	0.2	5	OFF COAST OF HOKKAIDO, JAPAN. Felt (I JMA) at Nemuro.
	21	08	27	18.5?	17.19	S	75.02	W	33	N		1.3	5	OFF COAST OF PERU
	21	08	34	18.7	15.181	S	173.245	W	33	N	5.1	1.0	45	TONGA ISLANDS
	21	08	54	06.6	19.871	S	133.697	E	5	G		1.0	7	NORTHERN TERRITORY, AUSTRALIA
	21	09	06	07.5?	15.90	S	173.34	W	33	N	4.5	1.1	16	TONGA ISLANDS
o	21	09	22	12.8	6.893	S	129.393	E	149		5.4	1.0	104	BANDA SEA
	21	09	46	20.4?	33.51	S	71.77	W	26			0.4	9	NEAR COAST OF CENTRAL CHILE
	21	10	06	21.9?	18.80	N	67.31	W	29	*		0.5	7	MONA PASSAGE
	21	10	21	50.4	8.860	S	127.123	E	33	N	4.9	0.7	16	TIMOR
	21	10	27	36.1?	40.33	N	121.37	E	33	N		0.3	4	NORTHEASTERN CHINA. ML 4.3 (BJI).
	21	11	52	29.4*	52.488	N	170.548	W	33	N	4.4 4.3	1.0	16	FOX ISLANDS, ALEUTIAN ISLANDS
	21	15	33	26.8&	41.100	N	120.282	W	7				9	NORTHERN CALIFORNIA. <BRK>. ML 3.1 (BRK). Felt at Likely.
	21	16	31	29.3&	61.972	N	150.700	W	73				40	SOUTHERN ALASKA. <AGS-P>.
	21	16	45	41.5*	4.825	N	126.734	E	33	N	4.4	1.5	11	TALAUD ISLANDS
a	21	16	55	21.0	13.284	N	145.735	E	57		5.5 5.3	1.0	145	MARIANA ISLANDS. Felt (IV) on Guam.
	21	18	21	18.7?	12.56	N	88.81	E	33	N		1.5	8	BAY OF BENGAL
a	21	19	03	23.1	11.705	N	86.638	W	59	*	5.2	1.2	80	NEAR COAST OF NICARAGUA
	21	19	27	10.7	0.248	N	122.171	E	184	*	5.0	1.0	25	MINAHASSA PENINSULA
	21	20	52	56.2*	39.488	N	26.380	E	10	G		0.6	6	TURKEY
	21	20	53	10.3*	16.543	S	178.544	E	33	N	3.8	1.3	9	FIJI ISLANDS
	21	21	26	06.0	7.977	N	71.811	W	33	N	4.6	0.6	13	VENEZUELA
	21	21	26	39.7	39.079	N	23.557	E	28			0.8	16	AEGEAN SEA. ML 3.4 (ATH).
	21	22	00	13.3*	32.556	S	71.865	W	10	G		0.7	13	NEAR COAST OF CENTRAL CHILE
	21	22	01	47.4?	32.54	S	71.74	W	10	G		0.5	9	NEAR COAST OF CENTRAL CHILE
	21	22	14	14.6?	25.80	N	123.00	E	33	N	4.0	0.3	7	NORTHEAST OF TAIWAN
	21	22	49	11.7?	32.12	S	72.30	W	10	G		0.5	9	OFF COAST OF CENTRAL CHILE
	21	23	37	43.2	19.715	S	133.788	E	5	G		1.1	6	NORTHERN TERRITORY, AUSTRALIA
	22	00	15	37.3*	51.446	N	174.921	E	33	N	4.7	1.4	28	NEAR ISLANDS, ALEUTIAN ISLANDS. ML 4.7 (PMR).
	22	01	06	51.4	24.327	S	67.130	W	190			1.0	15	CHILE-ARGENTINA BORDER REGION
	22	01	46	39.7	39.080	N	28.743	E	10	G		1.0	10	TURKEY
a	22	01	58	49.1	1.095	S	13.916	W	10	G	5.2 5.1	0.9	117	NORTH OF ASCENSION ISLAND
	22	05	41	04.2&	58.320	N	142.772	W	10	G			28	GULF OF ALASKA. <AGS-P>. ML 3.9 (PMR).

	22	07	29	22.8*	51.124	N	6.347	E	10	G			1.2	6	GERMANY
	22	07	41	32.7	51.145	N	6.319	E	10	G			0.5	9	GERMANY. ML 3.3 (LDG), 2.7 (BNS). Felt (III) in the epicentral area.
	22	07	43	14.1&	35.508	N	119.733	W	15		4.3			34	CENTRAL CALIFORNIA. <BRK>. ML 4.2 (BRK), 3.8 (PAS). Felt (IV) at Lost Hills and Paso Robles, (III) at Avenal, Creston, New Cuyama, Shandon and Templeton. Also felt at Bakersfield and San Luis Obispo.
o	22	08	45	45.5	4.459	S	102.772	E	69		5.3		1.1	126	SOUTHERN SUMATERA. Felt (III) in the Kepahiang area.
	22	09	21	55.4*	39.166	N	27.902	E	10	G			1.1	6	TURKEY
	22	09	59	27.2	42.385	N	19.940	E	10	G			0.9	7	YUGOSLAVIA. ML 2.3 (TTG).
	22	12	29	36.9?	11.76	S	77.29	W	33	N			1.0	10	NEAR COAST OF PERU. Felt (III) at Lima.
	22	14	26	24.5	39.101	N	27.894	E	10	G			1.0	9	TURKEY
	22	14	51	54.3	27.145	N	53.223	E	69	*	4.8		0.9	93	SOUTHERN IRAN. Felt at Lar.
	22	15	10	32.7*	27.231	N	53.274	E	54	?	4.0		1.0	16	SOUTHERN IRAN
	22	15	42	03.8	52.662	N	173.495	W	33	N	4.7		1.0	62	ANDREANOF ISLANDS, ALEUTIAN IS.
	22	15	51	46.7	44.325	N	6.799	E	12				0.7	18	FRANCE. ML 2.9 (LDG).
	22	16	53	02.3%	44.076	N	10.936	E	10	G			0.9	7	NORTHERN ITALY
	22	17	04	59.5	62.905	N	151.151	W	129				0.8	15	CENTRAL ALASKA
	22	18	05	26.4%	32.111	N	35.739	E	10	G			0.6	5	DEAD SEA REGION
	22	18	30	45.9	17.165	N	120.201	E	61		4.8		0.9	43	LUZON, PHILIPPINE ISLANDS
	22	18	43	02.9*	17.524	S	69.541	W	177		4.6		0.4	13	PERU-BOLIVIA BORDER REGION
	22	19	04	44.5	51.501	N	6.622	E	10	G			0.4	5	GERMANY
f	22	19	13	17.7	20.833	S	69.785	W	70	D	5.9		1.1	310	NORTHERN CHILE. Ms 5.7 (BRK), 5.5 (PAS). Felt (V) at Iquique. Felt in many areas of northern Chile. Felt (IV) at Arequipa and (II) at Tacna, Peru.
	22	20	24	22.1?	51.62	N	16.26	E	10	G			0.6	7	POLAND. ML 3.0 (VKA).
	22	21	47	07.9*	1.884	N	99.232	E	33	N			1.7	9	NORTHERN SUMATERA
	22	22	42	16.5?	51.99	N	20.10	E	10	G			1.0	5	POLAND. ML 3.0 (KRA).
	23	00	07	38.6%	46.313	N	1.595	E	10	G			0.9	12	FRANCE. ML 2.2 (LDG).
	23	00	48	44.5	35.910	N	114.937	W	5	G			0.4	18	CALIFORNIA-NEVADA BORDER REGION. ML 3.7 (NEIS), 3.3 (PAS). Felt (V) at Henderson and (IV) at Boulder City, Nevada. Felt (III) at Cottonwood Cove, Nevada and Dolan Springs, Arizona.
	23	01	01	17.2*	38.424	N	25.196	E	10	G			0.8	6	AEGEAN SEA. ML 2.9 (ATH).
	23	01	02	21.0*	5.634	S	151.458	E	33	N			1.1	6	NEW BRITAIN REGION
	23	01	40	12.9?	22.31	S	68.02	W	229	?			0.2	5	NORTHERN CHILE
o	23	01	58	45.3	60 574	S	159.676	E	33	N	5.6	5.6	1.2	55	MACQUARIE ISLANDS REGION
	23	03	43	35.0%	38.712	N	15.106	E	33	N			1.0	7	SICILY
	23	06	41	06.7	27.166	N	53.310	E	33	N	4.8		1.0	86	SOUTHERN IRAN
	23	06	46	01.5*	12.915	N	88.634	W	63	?	4.6		1.0	29	OFF COAST OF CENTRAL AMERICA. Felt at San Salvador, El Salvador.
	23	06	57	32.6?	6.13	S	128.26	E	33	N	4.4		0.8	7	BANDA SEA
	23	07	35	26.4*	53.850	N	160.737	E	33	N	4.6		1.1	29	NEAR EAST COAST OF KAMCHATKA
	23	08	01	54.0	17.872	S	69.358	W	162	*	4.6		1.0	12	PERU-BOLIVIA BORDER REGION
	23	08	10	21.9&	38.842	N	122.803	W	6					29	NORTHERN CALIFORNIA. <BRK>. ML 3.7 (BRK). Mo=6.0*10**14 Nm (BRK). Felt (IV) at Cobb and (III) at Middletown.
	23	08	14	11.4*	53.787	N	161.148	E	33	N	4.9		0.9	33	OFF EAST COAST OF KAMCHATKA
	23	08	52	52.3?	54.09	N	160.38	E	33	N	4.6		1.0	7	NEAR EAST COAST OF KAMCHATKA
	23	11	48	29.7%	39.813	N	28.793	E	10	G			0.7	8	TURKEY
	23	16	06	24.4	2.046	N	126.913	E	70	?	5.0		1.2	48	MOLUCCA PASSAGE
	23	16	18	40.9	35.330	N	36.329	W	10	G	4.8		0.9	41	NORTH ATLANTIC RIDGE
	23	16	19	18.2*	36.853	N	28.943	E	10	G			1.1	8	DODECANESE ISLANDS
	23	17	13	14.8	11.678	S	118.284	E	33	N	4.0		0.9	12	SOUTH OF SUMBAWA ISLAND
	23	17	33	29.8*	11.423	S	118.654	E	33	N			0.7	6	SOUTH OF SUMBAWA ISLAND
	23	17	41	05.6	39.055	N	23.435	E	10	G			0.6	10	AEGEAN SEA. ML 3.1 (ATH).
	23	18	53	28.7*	20.528	S	69.000	W	33	N			1.4	5	NORTHERN CHILE
	23	19	36	22.2?	36.75	N	27.44	E	10	G			1.2	6	DODECANESE ISLANDS
	24	01	41	19.8?	36.74	N	27.48	E	10	G			0.7	5	DODECANESE ISLANDS
o	24	01	56	31.7	1.366	N	126.172	E	74	D	5.3		1.3	100	MOLUCCA PASSAGE
	24	02	09	31.2&	58.234	N	142.403	W	10	G				24	GULF OF ALASKA. <AGS-P>.
	24	02	42	42.6?	50.84	N	19.66	E	10	G			0.9	5	POLAND. ML 2.6 (VKA).
o	24	02	54	22.6	51.723	N	176.797	W	60		5.5		1.0	150	ANDREANOF ISLANDS, ALEUTIAN IS. Felt (III) on Adak.
	24	02	56	06.9*	13.527	N	124.746	E	33	N	4.7		1.0	19	LUZON, PHILIPPINE ISLANDS
	24	02	56	47.1&	58.052	N	142.422	W	10	G				31	GULF OF ALASKA. <AGS-P>.
	24	03	24	36.4	26.038	N	95.654	E	95	*	4.5		1.0	24	BURMA-INDIA BORDER REGION
	24	03	28	27.3	6.975	S	155.716	E	68		5.2		0.9	44	SOLOMON ISLANDS
	24	03	30	15.9	41.917	N	20.378	E	10	G			0.4	6	ALBANIA. ML 2.4 (TTG).
f	24	03	52	03.2	13.477	N	124.616	E	25	D	6.0	7.0	1.0	453	LUZON, PHILIPPINE ISLANDS. Ms 7.1 (BRK), 6.9 (PAS). Slight damage (VI RF) at Viroc. Felt (V RF) in the Naga-Legaspi-Catbalogan area and (III RF) at Cebu and Manila.
	24	05	36	59.1*	13.242	N	124.887	E	33	N	4.7		0.9	15	LUZON, PHILIPPINE ISLANDS
	24	06	11	28.9	46.738	N	152.690	E	33	N	5.0		0.9	39	KURIL ISLANDS
	24	06	16	13.9	46.346	N	11.533	E	10	G			0.9	8	NORTHERN ITALY. MD 2.5 (TRI). ML 2.4 (KBA).
	24	08	44	35.4	13.321	N	124.714	E	33	N	4.4		1.3	56	LUZON, PHILIPPINE ISLANDS
	24	08	44	54.6	13.318	N	124.811	E	33	N	5.2	5.6	1.1	33	LUZON, PHILIPPINE ISLANDS
	24	10	03	22.5	32.485	N	130.582	E	25		4.6		1.1	13	KYUSHU, JAPAN. Felt (III JMA) at Kumamoto and Unzendake; (I JMA) at Nagasaki.
	24	10	04	36.8	0.469	S	91.575	W	10	G	5.0		0.7	45	GALAPAGOS ISLANDS
	24	10	42	36.2	50.747	N	173.620	E	33	N	5.0		1.1	79	ALEUTIAN ISLANDS REGION
	24	10	58	21.8	45.083	N	112.763	W	5	G			0.4	10	MONTANA. ML 3.2 (BUT).
	24	13	20	11.9	60.015	N	4.970	E	0	G			0.7	7	SOUTHERN NORWAY. MD 2.3 (BER). Probable explosion.
	24	13	21	52.6?	15.45	S	167.59	E	160	*	3.8		1.5	10	VANUATU ISLANDS
	24	13	53	01.6?	37.15	N	140.37	E	33	N			0.9	4	HONSHU, JAPAN. Felt (I JMA) at Onohama.
	24	14	01	48.8*	0.600	S	91.619	W	10	G	4.7		0.8	21	GALAPAGOS ISLANDS
	24	14	07	28.9	23.344	N	94.111	E	75	*	4.9		1.4	28	BURMA-INDIA BORDER REGION
	24	14	58	34.9*	13.399	N	124.607	E	33	N	4.5		1.1	20	LUZON, PHILIPPINE ISLANDS
	24	15	11	53.7	46.122	N	12.298	E	10	G			0.6	6	NORTHERN ITALY. ML 2.4 (KBA).
o	24	15	43	15.3	0.507	S	91.653	W	10	G	5.5	4.5	0.9	171	GALAPAGOS ISLANDS
	24	16	15	17.6?	42.15	N	19.92	E	10	G			0.1	4	YUGOSLAVIA. ML 2.2 (TTG).
	24	16	32	51.3*	25.359	N	142.747	E	33	N	4.7		0.9	12	VOLCANO ISLANDS REGION
	24	17	09	26.2*	13.455	N	124.773	E	33	N	4.5		1.1	22	LUZON, PHILIPPINE ISLANDS
o	24	17	18	00.9	13.453	N	124.632	E	31	D	5.0	5.3	1.1	82	LUZON, PHILIPPINE ISLANDS

	24	18	34	44.3	38.996	N	22.259	E	10	G	3.7		0.7	20	GREECE. ML 3.4 (ATH).
	24	19	01	00.3	43.684	N	16.705	E	10	G			1.0	15	YUGOSLAVIA. ML 2.5 (TTG).
	24	19	17	12.4*	27.492	N	101.227	E	33	N			1.6	5	SICHUAN PROVINCE, CHINA. ML 3.7 (BJI).
a	24	20	22	44.5	0.427	S	91.627	W	10	G	5.3	4.0	0.9	83	GALAPAGOS ISLANDS
	24	20	25	58.8*	38.406	N	21.448	E	28	*			1.5	7	GREECE. MD 3.3 (ATH).
	24	20	59	02.7*	35.268	N	29.379	E	10	G			1.0	7	EASTERN MEDITERRANEAN SEA
	24	21	35	55.6*	1.804	N	127.277	E	33	N	5.0		0.8	12	HALMAHERA
	24	22	08	42.7	0.441	S	91.572	W	10	G	5.1	4.0	1.1	65	GALAPAGOS ISLANDS
	24	22	19	23.7	38.611	N	21.330	E	10	G			0.5	15	GREECE. ML 3.3 (ATH).
	24	23	16	30.5?	0.04	S	91.29	W	10	G	4.9		0.3	6	GALAPAGOS ISLANDS
	24	23	30	53.3*	50.488	N	155.251	E	33	N	4.7		0.9	28	KURIL ISLANDS
	24	23	43	47.2*	36.251	N	8.286	W	10	G			1.0	12	WEST OF GIBRALTAR. MG 3.0 (MDD).
	24	23	44	42.2	0.236	S	91.489	W	10	G	5.1		0.9	48	GALAPAGOS ISLANDS
	24	23	50	57.4	0.290	S	91.467	W	10	G	5.1		0.9	42	GALAPAGOS ISLANDS
	25	00	35	49.8	3.457	N	97.153	E	95	*	4.5		1.0	18	NORTHERN SUMATERA
	25	02	38	04.4*	30.500	N	35.376	E	10	G			0.8	8	DEAD SEA REGION
	25	02	55	33.6?	31.38	S	69.68	W	130	?	4.6		0.3	6	SAN JUAN PROVINCE, ARGENTINA
	25	03	53	10.1	0.331	S	126.081	E	33	N	4.8		1.1	31	MOLUCCA SEA
	25	05	59	27.3	42.324	N	122.485	E	27		4.4		0.8	18	NORTHEASTERN CHINA. ML 4.7 (BJI). Slight damage in Zhangwu County.
	25	06	40	39.2	30.036	N	69.769	E	33	N	4.7	4.4	1.0	52	PAKISTAN
	25	08	06	13.9	35.364	N	140.331	E	31		4.7		0.7	9	NEAR EAST COAST OF HONSHU, JAPAN. Felt (III JMA) at Chiba; (I JMA) at Tokyo and Yokohama.
	25	09	40	26.5?	59.87	N	2.48	E	10	G			0.2	6	NORTH SEA. MD 2.4 (BER).
	25	10	10	15.5*	8.114	S	120.238	E	33	N	3.7		1.1	14	FLORES ISLAND REGION
	25	10	47	48.6	8.084	N	71.890	W	30	*	4.6		0.8	24	VENEZUELA
	25	11	45	06.0	41.804	N	133.527	E	468		4.4		0.8	37	SEA OF JAPAN. Felt (I JMA) at Wakayama, Honshu.
	25	14	10	17.4*	31.100	S	64.629	W	33	N			1.0	11	CORDOBA PROVINCE, ARGENTINA
	25	14	22	10.8	21.246	S	173.810	W	55	?	4.7	4.5	1.1	44	TONGA ISLANDS
	25	14	30	36.9*	41.548	N	19.637	E	10	G			0.5	7	ALBANIA. ML 2.6 (TTG).
	25	14	50	05.6*	50.859	N	9.101	E	10	G			0.7	5	GERMANY
	25	16	26	54.1	60.700	N	5.642	E	0	G			0.5	8	SOUTHERN NORWAY. MD 2.4 (BER). Probable explosion.
	25	16	46	34.8*	19.671	S	70.038	W	33	N			0.8	7	NEAR COAST OF NORTHERN CHILE
	25	18	02	05.4*	4.783	S	152.551	E	86	?	4.0		0.9	6	NEW BRITAIN REGION
	25	18	39	26.7*	27.725	S	71.728	W	33	N	5.1		1.2	18	NEAR COAST OF NORTHERN CHILE. Felt (III) at Copiapo and (II) at Vallenor.
	25	19	55	16.3?	38.66	N	21.14	E	10	G			1.5	5	GREECE. MD 3.2 (ATH).
	25	22	27	55.5&	57.888	N	142.763	W	10	G	4.2			36	GULF OF ALASKA. <AGS-P>.
	25	23	14	56.4*	38.885	N	27.020	E	10	G			1.1	5	TURKEY
	26	00	26	42.1	4.857	S	151.846	E	144		5.0		1.1	21	NEW BRITAIN REGION
	26	01	02	22.6?	15.95	N	61.04	W	10	G			1.0	5	LEEWARD ISLANDS. ML 2 0 (FDF).
	26	01	05	41.7%	36.630	N	5.853	W	10	G			1.2	8	STRAIT OF GIBRALTAR
	26	01	05	45.9*	21.212	S	69.193	W	168	?			1.2	8	NORTHERN CHILE
	26	01	19	59.3	47.523	N	9.202	E	10	G			1.3	10	GERMANY. ML 2.8 (LDG), 2.7 (KBA).
o	26	02	31	20.1	18.011	S	69.605	W	124	D	5.2		1.0	196	NORTHERN CHILE. Felt (V) at Arica. Felt (V) at Tacna and (IV) at Arequipa, Peru.
	26	03	32	17.4?	65.69	N	167.79	W	10	G			0.4	7	ALASKA. ML 3.5 (PMR)
	26	04	08	36.9*	38.704	N	21.312	E	69	*	4 0		0.9	23	GREECE. MD 4.2 (ATH). Felt in the Agrinion areo.
	26	05	31	27.0&	62.310	N	124.270	W	10	G				9	NORTHWEST TERRITORIES, CANADA. <PGC-P>.
	26	05	47	59.3*	38.854	N	27.774	E	10	G			0.7	5	TURKEY
	26	06	17	31.5	37.319	S	47.989	E	10	G	6.1	6.7	1.1	375	ATLANTIC-INDIAN RISE
	26	08	34	19.3?	31.60	S	73.18	W	10	G			0.4	9	OFF COAST OF CENTRAL CHILE
	26	09	30	09.5	37.337	S	47.786	E	10	G	4.9		0.7	23	ATLANTIC-INDIAN RISE
	26	09	36	23.4	18.240	S	69.062	W	151	D	4.5		1.3	58	NORTHERN CHILE. Felt (III) at Arica.
	26	09	53	27.7?	19.19	N	109.10	W	33	N	4 3		1.0	31	REVILLA GIGEDO ISLANDS REGION
	26	09	55	35.3	17.871	S	172.001	W	33	N	5.5	5.3	0.9	153	TONGA ISLANDS REGION
	26	10	40	13.2*	66.325	N	149.782	W	33	N			1.3	6	ALASKA. ML 4.2 (PMR).
	26	11	50	32.9	36.216	N	68.733	E	42	D	4.7	4.0	1.1	39	HINDU KUSH REGION
	26	12	14	12.4?	60.62	N	5.72	E	0	G			0.5	4	SOUTHERN NORWAY. MD 1.9 (BER). Proboble explosion.
	26	13	01	35.0%	33.219	S	71.248	W	33	N			0.5	9	NEAR COAST OF CENTRAL CHILE
o	26	13	42	27.1	37.187	S	47.792	E	10	G	5.5	5.2	0.9	94	ATLANTIC-INDIAN RISE
	26	13	56	23.3?	27.00	S	26.55	E	5	G	4.0		1.2	7	REPUBLIC OF SOUTH AFRICA
	26	14	43	42.2	41.927	N	20.386	E	10	G			0.9	7	ALBANIA. ML 2.5 (TTG).
	26	14	55	29.3?	52.08	N	17.19	E	10	G			0.9	8	POLAND. ML 3.5 (KBA), 3.5 (VKA), 3.3 (GRF).
	26	15	08	41.5?	5.68	S	147.11	E	216	?	4.0		0.5	6	EAST PAPUA NEW GUINEA REGION
	26	17	32	02.0*	35.205	N	6.242	W	10	G			1.2	13	STRAIT OF GIBRALTAR. MG 3.2 (MDD).
	26	17	51	00.0?	31.61	N	35.17	E	10	G			0.6	6	DEAD SEA REGION
a	26	17	52	34.7	37.132	S	47.770	E	10	G	5.4	5.2	1.0	79	ATLANTIC-INDIAN RISE
	26	18	38	12.9*	9.152	S	116.742	E	150	*	4.7		1.3	9	SUMBAWA ISLAND REGION
	26	18	41	12.5*	60.442	N	4.360	E	0	G			1.6	7	SOUTHERN NORWAY. MD 2.3 (BER). Probable explosion.
	26	19	21	43.3&	58.136	N	142.505	W	10	G	3.7			33	GULF OF ALASKA. <AGS-P>. ML 3.4 (PMR).
	26	19	26	49.8&	58.245	N	142.466	W	10	G	3.8			35	GULF OF ALASKA. <AGS-P>. ML 3.6 (PMR).
	26	19	29	50.6&	58.125	N	142.512	W	10	G				25	GULF OF ALASKA. <AGS-P>.
	26	20	26	16.7?	61.03	S	42.06	W	10	G	4.8	3.9	1.1	13	SCOTIA SEA
	26	22	00	24.2&	77.310	N	84.270	W	18	G				9	QUEEN ELIZABETH ISLANDS. <OTT>. mbLg 4.0 (OTT).
	26	22	51	54.6*	24.493	S	70.444	W	102	?			1.5	11	NEAR COAST OF NORTHERN CHILE
	26	23	20	22.5?	21.11	S	68.74	W	210	?			0.8	7	CHILE-BOLIVIA BORDER REGION
	27	00	46	16.8?	18.20	N	66.90	W	33	N			0.2	5	PUERTO RICO REGION
	27	00	51	04.3	5.522	N	0.386	W	10	G			0.2	7	NORTHWEST AFRICA. MG 3.4 (KUK).
	27	00	55	11.8	42.399	N	23.877	E	10	G			0.6	12	BULGARIA
	27	03	20	06.4	19.943	S	133.699	E	5	G	4.9		1.1	20	NORTHERN TERRITORY, AUSTRALIA
	27	03	28	37.3?	4.50	S	131.60	E	33	N			0.6	7	BANDA SEA
	27	04	37	17.6&	38.803	N	122.810	W	1					10	NORTHERN CALIFORNIA. <BRK>. ML 3.1 (BRK).
	27	04	50	27.1	6.822	N	73.019	W	158	D	4.9		0.8	69	NORTHERN COLOMBIA
	27	05	32	55.9	37.297	S	47.973	E	10	G	5.3	4.5	1.1	49	ATLANTIC-INDIAN RISE
	27	07	11	39.4?	41.47	S	73.27	W	33	N	4.8		0.9	16	NEAR COAST OF SOUTHERN CHILE
o	27	07	28	27.5	5.283	S	131.115	E	33	N	5.1		1.0	92	BANDA SEA
	27	07	47	41.8	42.469	N	13.175	E	10	G			0.6	9	CENTRAL ITALY
	27	07	50	02.8	48.038	N	155.109	E	33	N	4.9	4.5	0.8	60	KURIL ISLANDS
	27	09	11	59.4?	14.44	N	61.04	W	33	N			0.7	9	WINDWARD ISLANDS. ML 3.6 (FDF).
	27	10	14	02.3	9.351	S	114.187	E	70	*	5.1		1.1	53	SOUTH OF BALI ISLAND
	27	10	51	29.8	24.615	S	177.296	W	173	D	4.9		1.1	62	SOUTH OF FIJI ISLANDS
	27	12	02	42.5*	50.919	N	175.071	W	33	N	4.6		1.0	40	ANDREANOF ISLANDS, ALEUTIAN IS.

	27	12 35 23.8*	4.559	S	102.399	E	33	N	4.5		1.1	8	SOUTHERN SUMATERA
	27	12 36 57.0%	60.434	N	5.050	E	0	G			0.6	6	SOUTHERN NORWAY. MD 1.6 (BER). Proboble explosion.
	27	13 00 33.1?	22.27	S	179.41	W	559	?	4.4		0.9	18	SOUTH OF FIJI ISLANDS
	27	13 32 46.5?	38.27	N	140.63	E	10	G	4.2		1.5	6	HONSHU, JAPAN
a	27	13 46 15.8	21.022	S	173.764	W	33	N	5.2	5.3	1.3	105	TONGA ISLANDS
	27	16 23 34.9*	59.986	S	27.784	W	77	D	4.7		1.3	24	SOUTH SANDWICH ISLANDS REGION
	27	17 02 11.5	46.333	N	13.187	E	10				1.2	22	AUSTRIA. MD 3.0 (TRI), ML 2.8 (KBA).
	27	17 45 23.3*	13.531	N	124.994	E	33	N	4.7		0.7	17	LUZON, PHILIPPINE ISLANDS
	27	18 09 48.8	43.899	N	7.486	E	10	G			0.9	21	NEAR SOUTH COAST OF FRANCE. ML 2.9 (LDG).
	27	18 51 48.7&	61.047	N	150.936	W	60					36	SOUTHERN ALASKA. <AGS-P>.
	27	20 22 49.8	13.525	N	124.960	E	75	*	4.8		1.1	34	LUZON, PHILIPPINE ISLANDS
	27	21 02 31.2	43.942	N	7.469	E	10	G			0.6	9	NEAR SOUTH COAST OF FRANCE. MD 1.0 (STR).
	27	21 12 43.5	38.687	N	21.255	E	10	G			0.8	12	GREECE. ML 3.2 (ATH).
	27	21 26 03.9&	62.302	N	150.743	W	39					26	CENTRAL ALASKA. <AGS-P>.
	27	22 23 20.5&	62.278	N	150.082	W	5					33	CENTRAL ALASKA. <AGS-P>.
	27	23 14 51.0	1.398	N	126.286	E	81	*	4.9		1.1	43	MOLUCCA PASSAGE
	27	23 28 14.2&	59.325	N	153.020	W	73					18	SOUTHERN ALASKA. <AGS-P>.
	28	00 24 05.6*	18.945	S	69.342	W	154	?			0.6	7	NORTHERN CHILE
	28	00 42 11.1	42.379	N	19.934	E	10	G			0.6	12	YUGOSLAVIA. MD 2.6 (TTG).
	28	01 35 34.8	6.814	S	130.515	E	103	*	5.1		1.1	55	BANDA SEA
	28	02 17 45.9	42.378	N	19.973	E	10	G			0.8	11	YUGOSLAVIA. MD 2.7 (TTG).
a	28	03 19 35.1	11.079	N	93.469	E	120	D	5.1		1.0	210	ANDAMAN ISLANDS REGION
	28	03 25 10.6	40.886	N	22.936	E	10	G			0.3	8	GREECE. MD 3.1 (ATH), ML 2.4 (SKO).
	28	04 43 57.7%	31.964	N	36.360	E	10	G			0.8	7	DEAD SEA REGION
	28	04 44 36.8%	32.092	N	35.859	E	10	G			1.5	5	DEAD SEA REGION
	28	05 01 04.0	16.936	N	119.853	E	16		4.6		0.7	14	LUZON, PHILIPPINE ISLANDS
	28	05 02 59.5&	32.630	N	115.830	W	7					6	CALIFORNIA-MEXICO BORDER REGION. <PAS-P>. ML 3.3 (PAS).
	28	05 03 56.3&	32.630	N	115.830	W	6					3	CALIFORNIA-MEXICO BORDER REGION. <PAS-P>. ML 3.1 (PAS).
	28	05 25 02.5&	32.630	N	115.830	W	6					7	CALIFORNIA-MEXICO BORDER REGION. <PAS-P>. ML 3.6 (PAS).
	28	05 39 15.3&	32.630	N	115.830	W	6					5	CALIFORNIA-MEXICO BORDER REGION. <PAS-P>. ML 3.4 (PAS).
	28	05 55 49.6	24.700	N	91.571	E	29		4.6		0.8	22	INDIA-BANGLADESH BORDER REGION
	28	06 00 32.8	46.496	N	9.855	E	10	G			1.0	11	SWITZERLAND
	28	06 10 17.0	43.955	N	7.455	E	10	G			0.4	9	NEAR SOUTH COAST OF FRANCE. MD 1.0 (STR).
	28	07 24 19.5&	59.869	N	153.305	W	109					27	SOUTHERN ALASKA. <AGS-P>.
	28	07 52 52.2&	32.640	N	115.840	W	7					18	CALIFORNIA-MEXICO BORDER REGION. <PAS-P>. ML 3.7 (PAS). Felt (V) at Ocotillo; (IV) at El Centro and Plaster City; (III) at Calexico, Heber and Julian, California. Also felt at Mexicali, Mexico.
	28	07 56 11.2&	32.640	N	115.840	W	7					10	CALIFORNIA-MEXICO BORDER REGION. <PAS-P>. ML 3.6 (PAS).
	28	07 58 23.0&	32.630	N	115.840	W	7					6	CALIFORNIA-MEXICO BORDER REGION. <PAS-P>. ML 3.2 (PAS).
	28	10 24 10.8?	17.05	S	70.91	W	33	N	4.9		0.8	6	NEAR COAST OF PERU
	28	12 04 16.9	0.038	N	83.087	E	10	G	4.8	4.1	1.4	17	NORTH INDIAN OCEAN
	28	12 40 35.8*	22.725	N	120.925	E	5	G			1.5	5	TAIWAN
	28	13 03 51.6&	37.263	N	121.448	W	2					11	CENTRAL CALIFORNIA. <BRK>. ML 2.5 (BRK).
	28	14 27 13.9?	0.08	N	125.67	E	109	?	4.7		1.1	8	MOLUCCA PASSAGE
	28	14 31 40.8	36.332	S	179.674	E	155	?	4.4		1.3	8	OFF E. COAST OF N. ISLAND, N.Z.
	28	14 45 17.8	39.227	N	25.866	E	10				1.0	10	AEGEAN SEA. ML 3.2 (ATH).
	28	15 27 30.8?	40.41	N	127.06	W	10	G			0.2	8	OFF COAST OF NORTHERN CALIFORNIA. ML 3.6 (BRK).
	28	16 38 10.6%	41.746	N	14.129	E	11				1.1	9	SOUTHERN ITALY
	28	16 45 02.7	38.157	N	21.953	E	10	G			0.8	14	GREECE. ML 3.1 (ATH).
	28	17 17 30.9	40.363	N	20.909	E	10	G			0.9	12	GREECE-ALBANIA BORDER REGION. MG 3.2 (TIR).
	28	18 39 41.9	45.941	N	0.700	W	20				0.9	17	FRANCE. ML 3.4 (LDG).
	28	19 27 20.9*	4.780	S	153.015	E	66	*	4.4		0.9	8	NEW IRELAND REGION
	28	20 58 44.0?	19.87	S	179.30	W	611	*	4.3		0.9	13	FIJI ISLANDS REGION
	28	21 15 08.1?	11.46	S	117.81	E	33	N			1.3	5	SOUTH OF SUMBAWA ISLAND
	28	22 18 26.6*	42.449	N	16.442	E	10	G			0.9	7	ADRIATIC SEA. ML 3.1 (KBA).
	28	22 29 25.7&	40.000	N	122.900	W	11					8	NORTHERN CALIFORNIA. <BRK>. ML 2.6 (BRK).
	28	22 49 25.7%	39.879	N	23.499	E	31	*			1.2	8	AEGEAN SEA
	29	00 03 14.6*	52.201	N	174.574	E	33	N	4.7		1.4	21	NEAR ISLANDS, ALEUTIAN ISLANDS. ML 5.0 (PMR).
	29	02 58 31.8	22.347	S	179.516	W	595		5.2		0.9	79	SOUTH OF FIJI ISLANDS
	29	04 13 27.1*	44.488	N	148.017	E	122	*	4.8		1.0	28	KURIL ISLANDS
f	29	05 31 41.4	55.149	N	167.430	E	33	N	6.1	6.8	1.1	446	KOMANDORSKY ISLANDS REGION. Ms 6.6 (PAS), 6.5 (BRK).
	29	05 49 05.6	55.197	N	166.953	E	33	N	5.3		0.9	141	KOMANDORSKY ISLANDS REGION. ML 4.8 (PMR).
	29	06 17 34.7	55.114	N	167.123	E	33	N	5.0		1.1	67	KOMANDORSKY ISLANDS REGION. ML 4.7 (PMR).
	29	06 20 09.9	55.180	N	167 089	E	33	N	5.0		0.9	46	KOMANDORSKY ISLANDS REGION. ML 4.4 (PMR).
	29	07 22 36.4?	21.25	S	68.85	W	33	N			1.0	5	CHILE-BOLIVIA BORDER REGION
	29	07 24 06.9*	55.438	N	166.732	E	33	N	4.3		0.7	12	KOMANDORSKY ISLANDS REGION
	29	07 35 20.5*	55.529	N	169.390	E	33	N	4.3		1.4	10	KOMANDORSKY ISLANDS REGION. ML 4.0 (PMR).
	29	07 38 44.5	41.574	N	141.997	E	76		4.7		1.1	57	HOKKAIDO, JAPAN REGION. Felt (II JMA) at Hachinohe and Miyoko, Honshu; (I JMA) at Morioka, Hanshu.
	29	07 45 47.2	55.149	N	167.173	E	33	N	5.0		1.0	68	KOMANDORSKY ISLANDS REGION. ML 4.6 (PMR).
	29	07 49 10.6*	55.104	N	167.111	E	33	N	4.6		1.2	23	KOMANDORSKY ISLANDS REGION
	29	09 07 55.3	39.129	N	28.641	E	10	G			1.0	6	TURKEY
	29	09 53 37.6?	22.46	S	172.45	E	33	N	4.3		0.6	6	LOYALTY ISLANDS REGION
	29	10 03 38.9	2.307	N	128.602	E	62	*	5.2		1.2	94	HALMAHERA
	29	10 06 44.7*	0.252	N	122.274	E	157	?	5.3		1.1	21	MINAHASSA PENINSULA
	29	10 56 21.3	29.252	S	68.899	W	104		5.0		1.4	24	SAN JUAN PROVINCE, ARGENTINA
	29	11 11 39.9*	55.478	N	166.780	E	33	N	4.6		0.8	21	KOMANDORSKY ISLANDS REGION
	29	11 18 22.1	24.817	S	179.566	E	502	*	4.8		0.9	50	SOUTH OF FIJI ISLANDS
	29	11 24 15.5	37.592	N	72.179	E	107	*	4.7		0.8	37	TAJIK SSR
	29	12 08 12.6%	37.035	N	5.316	W	10	G			1.1	6	SPAIN
	29	13 36 04.1*	4.589	N	126.299	E	33	N	4.9		1.4	17	TALAUD ISLANDS
	29	15 25 06.8&	34.030	N	116.250	W	5					8	SOUTHERN CALIFORNIA. <PAS-P>. ML 3.2 (PAS).
	29	15 30 52.9*	36.250	N	141.152	E	33	N	3.8		0.9	6	NEAR EAST COAST OF HONSHU, JAPAN. Felt (II JMA) at Mito. Felt at Onahomo.
	29	15 32 20.1	35.786	N	31.261	E	11				0.8	12	CYPRUS
	29	16 21 38.1	78.063	N	6.788	E	10	G	4.4		1.1	23	SVALBARD REGION
	29	16 33 27.0*	23.586	S	66.690	W	231	*			0.9	9	JUJUY PROVINCE, ARGENTINA
	29	20 02 26.4&	61.863	N	150.417	W	63					32	SOUTHERN ALASKA. <AGS-P>.
	29	21 48 33.4	39.947	N	23.337	E	10	G			0.9	12	AEGEAN SEA
	29	21 53 45.6&	36.922	N	121.542	W	8					15	CENTRAL CALIFORNIA. <BRK>. ML 3.1 (BRK).
	29	22 14 00.1	59.992	N	6.007	E	10	G			0.3	8	SOUTHERN NORWAY. MD 1.9 (BER).

A D D I T I O N A L S O U R C E P A R A M E T E R S

```
01 09 01 46.20   1.241S 145.862E  10km
   5.4mb ( 27 obs.)  5.5Msz (  6 obs.)
   ADMIRALTY ISLANDS REGION
   CENTROID, MOMENT TENSOR    (HRV)
   Data Used: GDSN
   L.P.B.: 11S, 29C
   Centroid Location:
   Origin Time        09:01:45.9 0.7
   Lat  1.47S 0.05 Lon 145.78E 0.04
   Dep  15.0 FIX Half-duration  2.6
   Principal Axes:
     Scale 10**17 Nm
     T  Val=  3.50  Plg= 0  Azm=104
     N        0.45      85       194
     P       -3.95       5        14
   Best Double Couple:Mo=3.7*10**17
    NP1:Strike=149 Dip=87 Slip=-177
    NP2:        59     87        -3

01 12 23 03.32  21.187S 174.350W  33km
   5.4mb ( 20 obs.)  5.0Msz (  3 obs.)
   TONGA ISLANDS
   CENTROID, MOMENT TENSOR    (HRV)
   Data Used: GDSN
   L.P.B.: 11S, 22C
   Centroid Location:
   Origin Time        12:23:14.5 1.1
   Lat 20.68S 0.10 Lon 174.01W 0.07
   Dep  15.0 FIX Half-duration  2.1
   Principal Axes:
     Scale 10**17 Nm
     T  Val=  1.74  Plg=66  Azm=332
     N        0.36      15       205
     P       -2.10      19       110
   Best Double Couple:Mo=1.9*10**17
    NP1:Strike=176 Dip=30 Slip=  58
    NP2:        33     65       107

01 13 32 51.94  24.675S  70.405W  30km
   5.2mb ( 20 obs.)
   NEAR COAST OF NORTHERN CHILE
   CENTROID, MOMENT TENSOR    (HRV)
   Data Used: GDSN
   L.P.B.: 12S, 18C
   Centroid Location:
   Origin Time        13:33: 2.0 0.7
   Lat 23.90S  FIX;Lon  69.89W  FIX
   Dep  40.4 8.5 Half-duration  1.7
   Principal Axes:
     Scale 10**16 Nm
     T  Val= 10.26  Plg=47  Azm= 58
     N       -0.76      27       181
     P       -9.50      31       289
   Best Double Couple:Mo=9.9*10**16
    NP1:Strike= 70 Dip=29 Slip= 161
    NP2:       176     81        62

02 15 58 50.20  45.294N 150.093E  51km
   5.2mb ( 43 obs.)
   KURIL ISLANDS
   CENTROID, MOMENT TENSOR    (HRV)
   Data Used: GDSN
   L.P.B.: 12S, 22C
   Centroid Location:
   Origin Time        15:58:47.0 2.0
   Lat 45.02N 0.11 Lon 150.73E 0.20
   Dep  62.1 7.4 Half-duration  1.3
   Principal Axes:
     Scale 10**16 Nm
     T  Val=  2.88  Plg=88  Azm=127
     N        1.19       0       217
     P       -4.07       2       307
   Best Double Couple:Mo=3.5*10**16
    NP1:Strike= 37 Dip=43 Slip=  90
    NP2:       217     47        90

02 22 30 14.10   1.816N 127.197E  96km
   5.3mb ( 17 obs.)
   HALMAHERA
   CENTROID, MOMENT TENSOR    (HRV)
   Data Used: GDSN
   L.P.B.: 12S, 24C
   Centroid Location:
   Origin Time        22:30:12.5 0.6
   Lat  2.19N 0.07 Lon 126.88E 0.09
   Dep  75.5 7.9 Half-duration  1.7
   Principal Axes:
     Scale 10**16 Nm
     T  Val=  9.57  Plg=63  Azm=145
     N        1.35       4        46
     P       -10.92     26       314
   Best Double Couple:Mo=1.0*10**17
    NP1:Strike= 33 Dip=19 Slip=  76
    NP2:       228     71        95

03 08 43 52.31  65.436S 179.638E  10km
   5.0mb (  2 obs.)
   BALLENY ISLANDS REGION
   CENTROID, MOMENT TENSOR    (HRV)
   Data Used: GDSN
   L.P.B.: 11S, 25C
   Centroid Location:
   Origin Time        08:43:59.7 0.4
   Lat 65.52S 0.04 Lon 179.96E 0.11
   Dep  15.0 FIX Half-duration  2.1
   Principal Axes:
     Scale 10**17 Nm
     T  Val=  1.94  Plg= 0  Azm=184
     N       -0.06      90       180
     P       -1.88       0        94
   Best Double Couple:Mo=1.9*10**17
    NP1:Strike=229 Dip=90 Slip= 180
    NP2:       319     90         0

03 15 34 45.13   1.042N  85.128W  10km
   5.0mb ( 10 obs.)  4.3Msz (  1 obs.)
   OFF COAST OF ECUADOR
   CENTROID, MOMENT TENSOR    (HRV)
   Data Used: GDSN
   L.P.B.: 14S, 31C
   Centroid Location:
   Origin Time        15:34:43.2 0.8
   Lat  0.61N 0.06 Lon  85.14W 0.06
   Dep  15.0 FIX Half-duration  1.8
   Principal Axes:
     Scale 10**17 Nm
     T  Val=  1.22  Plg= 0  Azm=137
     N       -0.08      90       180
     P       -1.13       0        47
   Best Double Couple:Mo=1.2*10**17
    NP1:Strike=182 Dip=90 Slip= 180
    NP2:       272     90         0

03 17 34 53.22  27.832N 142.758E  39km
   5.2mb ( 27 obs.)  5.0Msz (  1 obs.)
   BONIN ISLANDS REGION
   CENTROID, MOMENT TENSOR    (HRV)
   Data Used: GDSN
   L.P.B.: 11S, 21C
   Centroid Location:
   Origin Time        17:34:53.2 1.0
   Lat 27.81N 0.12 Lon 142.77E 0.10
   Dep  15.0 BDY Half-duration  1.7
   Principal Axes:
     Scale 10**16 Nm
     T  Val=  6.79  Plg=66  Azm=263
     N        0.35      10        16
     P       -7.13      22       110
   Best Double Couple:Mo=7.0*10**16
    NP1:Strike=218 Dip=25 Slip= 114
    NP2:        12     67        79

03 20 24 53.96   9.208S  66.978E  10km
   5.1mb (  9 obs.)  5.1Msz (  2 obs.)
   MID-INDIAN RISE
   CENTROID, MOMENT TENSOR    (HRV)
   Data Used: GDSN
   L.P.B.: 12S, 31C
   Centroid Location:
   Origin Time        20:25: 0.9 0.5
   Lat  9.06S 0.05 Lon  67.02E 0.03
   Dep  15,0 FIX Half-duration  2.8
   Principal Axes:
     Scale 10**17 Nm
     T  Val=  5.16  Plg= 0  Azm= 93
     N       -0.88      85       183
     P       -4.28       5         3
   Best Double Couple:Mo=4.7*10**17
    NP1:Strike=138 Dip=86 Slip=-176
    NP2:        48     86        -4

04 02 35 59.64  50.750N 173.500E  33km
   5.0mb ( 31 obs.)
   ALEUTIAN ISLANDS REGION
   CENTROID, MOMENT TENSOR    (HRV)
   Data Used: GDSN
   L.P.B.:  8S, 16C
   Centroid Location:
   Origin Time        02:36: 0.2 1.0
   Lat 51.21N 0.14 Lon 173.08E 0.15
   Dep  15.0 FIX Half-duration  1.3
   Principal Axes:
     Scale 10**16 Nm
     T  Val=  4.70  Plg=14  Azm=219
     N       -1.77      31       318
     P       -2.93      55       108
   Best Double Couple:Mo=3.8*10**16
    NP1:Strike=274 Dip=41 Slip=-142
    NP2:       153     66       -55

05 03 25 32.26   9.171S 124.111E  79km
   5.5mb ( 26 obs.)
   TIMOR
   CENTROID, MOMENT TENSOR    (HRV)
   Data Used: GDSN
   L.P.B.: 15S, 33C
   Centroid Location:
   Origin Time        03:25:31.4 0.6
   Lat  9.23S 0.04 Lon 124.12E 0.06
   Dep  58.6 3.0 Half-duration  2.7
   Principal Axes:
     Scale 10**17 Nm
     T  Val=  4.25  Plg=36  Azm=290
     N       -0.40      54       114
     P       -3.85       2        21
   Best Double Couple:Mo=4.1*10**17
    NP1:Strike= 72 Dip=64 Slip=  26
    NP2:       330     67       151

05 08 04 34.58  12.951N 145.732E  67km
   5.5mb ( 34 obs.)
   SOUTH OF MARIANA ISLANDS
   CENTROID, MOMENT TENSOR    (HRV)
   Data Used: GDSN
   L.P.B.: 12S, 27C
   Centroid Location:
   Origin Time        08:04:35.4 0.3
   Lat 12.88N 0.03 Lon 145.85E 0.04
   Dep  55.1 3.8 Half-duration  2.1
   Principal Axes:
     Scale 10**17 Nm
     T  Val=  1.86  Plg=77  Azm=344
     N       -0.05       7       224
     P       -1.81      11       133
   Best Double Couple:Mo=1.8*10**17
    NP1:Strike=215 Dip=34 Slip=  78
    NP2:        49     56        98

05 14 01 02.75  24.753S  70.433W  37km
   6.2mb ( 74 obs.)  6.7Msz ( 16 obs.)
   NEAR COAST OF NORTHERN CHILE
   FAULT PLANE SOLUTION: P-Waves
    NP1:Strike=165 Dip=70 Slip= 110
    NP2:       298     28        47
   Principal Axes:
     T                Plg=60  Azm=104
     P                  22       240
   Comment: The focal mechanism is
     poorly controlled and
     corresponds to reverse
     faulting with a moderate
     right-lateral strike-slip
     component. The preferred fault
     plane is NP2.
   RADIATED ENERGY
    No. of sta:    6  Focal mech.  M
    Energy        2.9±0.9*10**14 Nm
   MOMENT TENSOR SOLUTION
   Dep  54            No. of sta: 11
   Principal Axes:
     Scale 10**19 Nm
     T  Val=  5.26  Plg=57  Azm=104
     N       -0.01      23       333
     P       -5.25      22       233
   Best Double Couple:Mo=5.3*10**19
    NP1:Strike=287 Dip=31 Slip=  40
    NP2:       162     71       114
   CENTROID, MOMENT TENSOR    (HRV)
   Data Used: GDSN
   L.P.B.: 14S, 41C  M.W.: 10S, 28C
   Centroid Location:
   Origin Time        14:01:16.7 0.1
   Lat 24.93S 0.01 Lon  70.56W 0.01
   Dep  17.2 0.7 Half-duration 12.0
   Principal Axes:
     Scale 10**19 Nm
     T  Val=  6.57  Plg=62  Azm= 95
     N        0.12       2         0
     P       -6.69      28       269
   Best Double Couple:Mo=6.6*10**19
```

```
   NP1:Strike=353 Dip=17 Slip=  82
   NP2:        181     73        92

05 18 49 31.85  24.893S  70.554W  31km
   6.0mb ( 59 obs.)  6.1Msz (  8 obs.)
   NEAR COAST OF NORTHERN CHILE
   FAULT PLANE SOLUTION: P-Waves
    NP1:Strike=197 Dip=70 Slip=  90
    NP2:         17     20        90
   Principal Axes:
     T                Plg=65  Azm=107
     P                    25      287
   Comment: The focal mechanism is
     poorly controlled and
     corresponds to reverse
     faulting. The preferred fault
     plane is NP2.
   RADIATED ENERGY
    No. of sta:   4  Focal mech.  M
    Energy        2.0±0.8*10**13 Nm
   MOMENT TENSOR SOLUTION
   Dep  33            No. of sta: 10
   Principal Axes:
     Scale 10**18 Nm
     T  Val=  6.02  Plg=64  Azm=  85
     N        0.29     16       211
     P       -6.31     20       307
   Best Double Couple:Mo=6.2*10**18
    NP1:Strike=  62 Dip=29 Slip= 125
    NP2:        204     67        73
   CENTROID, MOMENT TENSOR    (HRV)
   Data Used: GDSN
   L.P.B.: 12S, 31C  M.W.:  6S, 12C
   Centroid Location:
   Origin Time        18:49:42 3 0.3
   Lat 25.04S 0.04 Lon  70.63W 0.04
   Dep  22.1 2.1 Half-duration  6.0
   Principal Axes:
     Scale 10**18 Nm
     T  Val=  4.00  Plg=64  Azm=  91
     N        0.26      1       358
     P       -4.25     26       268
   Best Double Couple:Mo=4.1*10**18
    NP1:Strike=355 Dip=20 Slip=  86
    NP2:        179     71        91

06 02 32 03.48   4.692S 153.210E  27km
   5.3mb ( 15 obs.)  4.7Msz (  4 obs.)
   NEW IRELAND REGION
   CENTROID, MOMENT TENSOR    (HRV)
   Data Used: GDSN
   L.P.B.:  7S, 15C
   Centroid Location:
   Origin Time        02:32:10.6 2.0
   Lat  4.89S 0.25 Lon 153.31E 0.10
   Dep  15.0 FIX Half-duration  1.6
   Principal Axes:
     Scale 10**17 Nm
     T  Val=  0.93  Plg=56  Azm=  16
     N        0.36     29       164
     P       -1.29     15       262
   Best Double Couple:Mo=1.1*10**17
    NP1:Strike=  27 Dip=39 Slip= 141
    NP2:        149     66        58

06 05 23 57.95  16.679S 124.663E  10km
   5.2mb ( 11 obs.)
   WESTERN AUSTRALIA
   CENTROID, MOMENT TENSOR    (HRV)
   Data Used: GDSN
   L.P.B.: 10S, 19C
   Centroid Location:
   Origin Time        05:24: 3.7 2.2
   Lat 16.13S 0.21 Lon 124.85E 0.15
   Dep  15.0 FIX Half-duration  1.5
   Principal Axes:
     Scale 10**16 Nm
     T  Val=  4.84  Plg=11  Azm=153
     N        1.38     64        41
     P       -6.22     23       248
   Best Double Couple:Mo=5.5*10**16
    NP1:Strike=288 Dip=66 Slip= -10
    NP2:         22     81      -155

06 07 42 34.72  20.094S  68.543W 132km
   5.2mb ( 32 obs.)
   CHILE-BOLIVIA BORDER REGION
   CENTROID, MOMENT TENSOR    (HRV)
   Data Used: GDSN
   L.P.B.: 10S, 17C
   Centroid Location:
   Origin Time        07:42:41.2 0.7
   Lat 19.77S 0.09 Lon  68.87W 0.08
   Dep 135.0 3.6 Half-duration  1.7
   Principal Axes:
     Scale 10**16 Nm
     T  Val= 12.43  Plg=28  Azm=  67
     N       -1.05     31       318
     P      -11.38     46       190
   Best Double Couple:Mo=1.2*10**17
    NP1:Strike=206 Dip=33 Slip= -19
    NP2:        312     80      -121

06 14 50 45.29  24.688N  91.570E  33km
   5.8mb ( 75 obs.)  5.8Msz ( 13 obs.)
   INDIA-BANGLADESH BORDER REGION
   FAULT PLANE SOLUTION: P-Waves
    NP1:Strike=114 Dip=63 Slip= 148
    NP2:        220     62        31
   Principal Axes:
     T                Plg=41  Azm=  77
     P                     1      167
   Comment: The focal mechanism is
     poorly controlled and
     corresponds to strike-slip
     faulting with a large reverse
     component. The preferred fault
     plane is not determined.
   MOMENT TENSOR SOLUTION
   Dep  34            No. of sta:  9
   Principal Axes:
     Scale 10**17 Nm
     T  Val=  5.90  Plg=36  Azm=  76
     N        0.19     53       240
     P       -6.08      8       340
   Best Double Couple:Mo=6.0*10**17
    NP1:Strike=112 Dip=59 Slip= 158
    NP2:        214     72        33
   CENTROID, MOMENT TENSOR    (HRV)
   Data Used: GDSN
   L.P.B.: 12S, 29C
   Centroid Location:
   Origin Time        14:50:43.6 0 5
   Lat 24.05N 0.05 Lon  91.66E 0.05
   Dep  31.0 BDY Half-duration  3.3
   Principal Axes:
     Scale 10**17 Nm
     T  Val=  6.80  Plg=16  Azm=103
     N       -0.19     74       297
     P       -6.60      4       194
   Best Double Couple:Mo=6.7*10**17
    NP1:Strike=239 Dip=76 Slip=   9
    NP2:        147     82       166

06 15 15 40.99   6.543S 131.907E  39km
   5.9mb ( 36 obs.)  5.6Msz (  6 obs.)
   TANIMBAR ISLANDS REGION
   FAULT PLANE SOLUTION: P-Waves
    NP1:Strike=200 Dip=75 Slip= 148
    NP2:        299     59        18
   Principal Axes:
     T                Plg=33  Azm=156
     P                    10      252
   Comment: The focal mechanism is
     poorly controlled and
     corresponds to strike-slip
     faulting with a large normal
     component. The preferred fault
     plane is not determined.
   CENTROID, MOMENT TENSOR    (HRV)
   Data Used: GDSN
   L.P.B.: 15S, 39C
   Centroid Location:
   Origin Time        15:15:43.2 0.4
   Lat  6.62S 0.03 Lon 131.85E 0.03
   Dep  55.2 2.2 Half-duration  4.8
   Principal Axes:
     Scale 10**18 Nm
     T  Val=  2.56  Plg=14  Azm=294
     N       -0.02     75       100
     P       -2.55      3       203
   Best Double Couple:Mo=2.6*10**18
    NP1:Strike=338 Dip=77 Slip= 172
    NP2:         70     82        13

06 18 03 54.78  17.756S  66.95BW 285km
   6.0mb ( 79 obs.)
   BOLIVIA
   FAULT PLANE SOLUTION: P-Waves
    NP1:Strike=350 Dip=88 Slip=-102
    NP2:        251     12       -10
   Principal Axes:
     T                Plg=42  Azm=  91
     P                    46      24B
   Comment: The focal mechanism is
     poorly controlled and
     corresponds to normal faulting
     with a small left-lateral
     strike-slip component. The
     preferred fault plane is NP1.
   RADIATED ENERGY
    No. of sta:   5  Focal mech.  F
    Energy        5.8±1.6*10**13 Nm
   MOMENT TENSOR SOLUTION
   Dep 278            No. of sta:  8
   Principal Axes:
     Scale 10**18 Nm
     T  Val=  6.20  Plg=36  Azm=  83
     N       -0.10     10       180
     P       -6.10     53       283
   Best Double Couple:Mo=6.2*10**18
    NP1:Strike=132 Dip=13 Slip=-139
    NP2:          1     81       -80
   CENTROID, MOMENT TENSOR    (HRV)
   Data Used: GDSN
   L.P.B.: 15S, 41C  M.W.: 11S, 26C
   Centroid Location:
   Origin Time        18:03:59.3 0.2
   Lat 18.03S 0.02 Lon  67.02W 0.02
   Dep 284.9 0.8 Half-duration  6.8
   Principal Axes:
     Scale 10**18 Nm
     T  Val=  6.51  Plg=37  Azm=  95
     N        0.25      6         1
     P       -6.76     53       263
   Best Double Couple:Mo=6.6*10**18
    NP1:Strike=216 Dip=10 Slip= -55
    NP2:          0     82       -96

06 21 30 04.36  16.195S 173.B20W 126km
   5.8mb ( 46 obs.)
   TONGA ISLANDS
   FAULT PLANE SOLUTION: P-Waves
    NP1:Strike=185 Dip=85 Slip= -90
    NP2:          5      5       -90
   Principal Axes:
     T                Plg=40  Azm=275
     P                    50       95
   Comment: The focal mechanism is
     poorly controlled and
     corresponds to reverse
     faulting. The preferred fault
     plane is NP1.
   CENTROID, MOMENT TENSOR    (HRV)
   Data Used: GDSN
   L.P.B.: 16S, 40C
   Centroid Location:
   Origin Time        21:30:11.0 0.3
   Lat 16.10S 0.03 Lon 173.49W 0.03
   Dep 124.0 1.1 Half-duration  4.6
   Principal Axes:
     Scale 10**18 Nm
     T  Val=  2.17  Plg=39  Azm=277
     N       -0.14      1       186
     P       -2.03     51        94
   Best Double Couple:Mo=2.1*10**18
    NP1:Strike=  19 Dip=  6 Slip= -76
    NP2:        185     84       -91

07 04 05 31.33  17.559S 167.874E  23km
   5.3mb ( 12 obs.)  4.9Msz (  2 obs.)
   VANUATU ISLANDS
   CENTROID, MOMENT TENSOR    (HRV)
   Data Used: GDSN
   L.P.B.: 11S, 22C
   Centroid Location:
   Origin Time        04:05:37.4 1.0
   Lat 17.52S 0.12 Lon 167.92E 0.13
   Dep  16.4 5.4 Half-duration  1.8
   Principal Axes:
     Scale 10**17 Nm
     T  Val=  1.60  Plg=52  Azm=  44
     N       -0.06     12       151
     P       -1.54     35       250
   Best Double Couple:Mo=1.6*10**17
    NP1:Strike=  24 Dip=15 Slip= 145
    NP2:        149     81        77

07 08 46 58.61  60.296N 152.972W 138km
   5.6mb ( 97 obs.)
   SOUTHERN ALASKA
   CENTROID, MOMENT TENSOR    (HRV)
   Data Used: GDSN
   L.P.B.: 15S, 40C  M.W.: 11S, 24C
   Centroid Location:
   Origin Time        08:47: 3.7 0.1
   Lat 60.44N 0.01 Lon 153.08W 0.02
   Dep 147.5 0.5 Half-duration  6.5
   Principal Axes:
```

```
    Scale 10**18 Nm
    T  Val=  6.00  Plg=25  Azm=279
    N       -0.27      65       98
    P       -5.73       0      188
  Best Double Couple:Mo=5.9*10**18
   NP1:Strike=321 Dip=72 Slip= 162
   NP2:        56     73       19

07 18 15 05.63  50.785N 173.465E  33km
  6.2mb ( 79 abs.)  6.0Msz ( 20 abs.)
  ALEUTIAN ISLANDS REGION
  FAULT PLANE SOLUTION: P-Waves
   NP1:Strike=100 Dip=72 Slip=-176
   NP2:         9     86      -18
  Principal Axes:
    T                Plg=10  Azm= 56
    P                   15      323
  Comment: The focal mechanism is
    moderately well controlled and
    corresponds to strike-slip
    faulting with a moderate
    normal component. The
    preferred fault plane is not
    determined.
  RADIATED ENERGY
   No. of sta:  10  Focal mech.  M
   Energy        1.2±0.3*10**14 Nm
  MOMENT TENSOR SOLUTION
  Dep  10          No. of sta: 22
  Principal Axes:
    Scale 10**18 Nm
    T  Val=  3.86  Plg= 2  Azm= 82
    N        0.04      59      348
    P       -3.90      31      173
  Best Double Couple:Mo=3.9*10**18
   NP1:Strike=213 Dip=67 Slip= -22
   NP2:       312      70     -155
  CENTROID, MOMENT TENSOR     (HRV)
  Data Used: GDSN
  L.P.B.: 13S, 36C  M.W.: 10S, 19C
  Centroid Location:
  Origin Time       18:15: 7.8 0.1
  Lat 50.94N 0.01 Lon 173.38E 0.02
  Dep  15.0 FIX Half-duration  5.7
  Principal Axes:
    Scale 10**18 Nm
    T  Val=  3.72  Plg= 1  Azm= 40
    N       -0.83      18      309
    P       -2.89      72      132
  Best Double Couple:Mo=3.3*10**18
   NP1:Strike=147 Dip=47 Slip= -65
   NP2:       293      48     -114

08 13 51 33.95  17.737N 100.965W  58km
  5.5mb ( 53 abs.)
  GUERRERO, MEXICO
  CENTROID, MOMENT TENSOR     (HRV)
  Data Used: GDSN
  L.P.B.: 14S, 36C
  Centroid Location:
  Origin Time       13:51:32.4 0.5
  Lat 17.03N 0.04 Lon 100.35W 0.03
  Dep  47.8 2.1 Half-duration  3.3
  Principal Axes:
    Scale 10**17 Nm
    T  Val=  5.58  Plg=71  Azm= 71
    N        3.58      16      282
    P       -9.16       9      189
  Best Double Couple:Mo=7.4*10**17
   NP1:Strike=261 Dip=38 Slip=  63
   NP2:       113      56      110

08 15 57 00.23  24.801S  70.393W  32km
  5.6mb ( 22 abs.)  5.2Msz (  4 abs.)
  NEAR COAST OF NORTHERN CHILE
  CENTROID, MOMENT TENSOR     (HRV)
  Data Used: GDSN
  L.P.B.: 11S, 23C
  Centroid Location:
  Origin Time       15:57: 7.8 0.4
  Lat 25.02S 0.07 Lon  70.92W 0.07
  Dep  17.5 3.2 Half-duration  2.8
  Principal Axes:
    Scale 10**17 Nm
    T  Val=  5.86  Plg=57  Azm=107
    N       -0.56      12      358
    P       -5.30      31      261
  Best Double Couple:Mo=5.6*10**17
   NP1:Strike=318 Dip=18 Slip=  48
   NP2:       181      77      102

09 02 22 31.21  18.616N  62.889W  50km
  5.3mb ( 37 abs.)  5.0Msz (  9 abs.)
  LEEWARD ISLANDS
  CENTROID, MOMENT TENSOR     (HRV)
  Data Used: GDSN
  L.P.B.: 12S, 23C
  Centroid Location:
  Origin Time       02:22:33.5 0.8
  Lat 18.94N 0.11 Lon  63.13W 0.12
  Dep  15.0 FIX Half-duration  2.0
  Principal Axes:
    Scale 10**17 Nm
    T  Val=  1.43  Plg=49  Azm=276
    N        0.04      24      156
    P       -1.47      31       50
  Best Double Couple:Mo=1.4*10**17
   NP1:Strike= 90 Dip=26 Slip=  22
   NP2:       340      81      114

09 19 12 44.07  18.607N  62.902W  53km
  5.1mb ( 20 abs.)  4.9Msz (  3 abs.)
  LEEWARD ISLANDS
  CENTROID, MOMENT TENSOR     (HRV)
  Data Used: GDSN
  L.P.B.: 14S, 25C
  Centroid Location:
  Origin Time       19:12:48.1 0.7
  Lat 18.71N 0.10 Lon  62.84W 0.13
  Dep  15.0 FIX Half-duration  1.8
  Principal Axes:
    Scale 10**17 Nm
    T  Val=  1.86  Plg=47  Azm=262
    N       -0.09       9      162
    P       -1.77      42       63
  Best Double Couple:Mo=1.8*10**17
   NP1:Strike= 88 Dip=10 Slip=  16
   NP2:       342      87       99

11 02 56 10.10  35.616S 102.268W  10km
  5.3mb ( 11 abs.)  5.3Msz (  1 abs.)
  SOUTHERN PACIFIC OCEAN
  CENTROID, MOMENT TENSOR     (HRV)
  Data Used: GDSN
  L.P.B.: 14S, 35C
  Centroid Location:
  Origin Time       02:56:15.3 0.2
  Lat 35.94S 0.03 Lon 102.02W 0.03
  Dep  15.0 FIX Half-duration  2.5
  Principal Axes:
    Scale 10**17 Nm
    T  Val=  3.15  Plg= 0  Azm=231
    N       -0.30      90      180
    P       -2.85       0      141
  Best Double Couple:Mo=3.0*10**17
   NP1:Strike=276 Dip=90 Slip= 180
   NP2:         6      90        0

12 05 23 56.47  30.105N 113.896W  10km
  5.3mb ( 26 abs.)  5.4Msz (  6 abs.)
  GULF OF CALIFORNIA
  CENTROID, MOMENT TENSOR     (HRV)
  Data Used: GDSN
  L.P.B.: 14S, 34C
  Centroid Location:
  Origin Time       05:23:58.4 0.6
  Lat 29.62N 0.05 Lon 114.15W 0.05
  Dep  15.0 FIX Half-duration  3.0
  Principal Axes:
    Scale 10**17 Nm
    T  Val=  5.57  Plg=10  Azm= 83
    N       -0.29      72      205
    P       -5.29      15      350
  Best Double Couple:Mo=5.4*10**17
   NP1:Strike=127 Dip=72 Slip=-177
   NP2:        36      87      -18

12 12 10 23.12   2.200N  98.805W  10km
  5.4mb (  6 abs.)  4.8Msz (  2 abs.)
  WEST OF GALAPAGOS ISLANDS
  CENTROID, MOMENT TENSOR     (HRV)
  Data Used: GDSN
  L.P.B.: 14S, 30C
  Centroid Location:
  Origin Time       12:10:24.1 0.4
  Lat  2.32N 0.04 Lon  98.39W 0.05
  Dep  15.0 FIX Half-duration  2.1
  Principal Axes:
    Scale 10**17 Nm
    T  Val=  1.67  Plg= 8  Azm=163
    N        0.38      79      298
    P       -2.04       8       72
  Best Double Couple:Mo=1.9*10**17
   NP1:Strike=207 Dip=79 Slip= 180
   NP2:       297      90       11

12 16 20 29.39  35.527N 140.639E  58km
  5.2mb ( 27 abs.)
  NEAR EAST COAST OF HONSHU, JAPAN
  CENTROID, MOMENT TENSOR     (HRV)
  Data Used: GDSN
  L.P.B.:  7S, 16C
  Centroid Location:
  Origin Time       16:20:30.3 0.9
  Lat 35.41N 0.10 Lon 140.93E 0.10
  Dep  61.0 FIX Half-duration  1.7
  Principal Axes:
    Scale 10**16 Nm
    T  Val=  6.88  Plg=67  Azm=249
    N        1.74      10        3
    P       -8.62      21       97
  Best Double Couple:Mo=7.8*10**16
   NP1:Strike=204 Dip=26 Slip= 113
   NP2:       359      66       79

12 19 15 35.43  23.855N 122.477E  35km
  5.6mb ( 63 abs.)  5.3Msz (  4 abs.)
  TAIWAN REGION
  CENTROID, MOMENT TENSOR     (HRV)
  Data Used: GDSN
  L.P.B.: 10S, 22C
  Centroid Location:
  Origin Time       19:15:35.1 0.6
  Lat 23.60N 0.06 Lon 121.88E 0.07
  Dep  66.4 4.0 Half-duration  2.4
  Principal Axes:
    Scale 10**17 Nm
    T  Val=  3.70  Plg= 4  Azm=281
    N       -0.57      45       14
    P       -3.13      45      187
  Best Double Couple:Mo=3.4*10**17
   NP1:Strike=334 Dip=57 Slip=-147
   NP2:       225      63      -37

13 20 21 17.03  33.770N  38.882W  10km
  5.0mb ( 24 abs.)  4.5Msz (  2 abs.)
  NORTH ATLANTIC RIDGE
  CENTROID, MOMENT TENSOR     (HRV)
  Data Used: GDSN
  L.P.B.: 12S, 26C
  Centroid Location:
  Origin Time       20:21:20.7 1.1
  Lat 33.82N 0.10 Lon  39.04W 0.07
  Dep  15.0 FIX Half-duration  1.5
  Principal Axes:
    Scale 10**16 Nm
    T  Val=  6.30  Plg= 0  Azm=150
    N       -1.41      90      180
    P       -4.90       0       60
  Best Double Couple:Mo=5.6*10**16
   NP1:Strike=195 Dip=90 Slip= 180
   NP2:       285      90        0

13 23 56 58.78  50.636N 173.410E  33km
  5.2mb ( 48 abs.)  5.5Msz (  1 abs.)
  ALEUTIAN ISLANDS REGION
  CENTROID, MOMENT TENSOR     (HRV)
  Data Used: GDSN
  L.P.B.: 11S, 22C
  Centroid Location:
  Origin Time       23:57: 3.4 0.9
  Lat 50.09N 0.10 Lon 172.53E 0.16
  Dep  15.0 FIX Half-duration  1.5
  Principal Axes:
    Scale 10**16 Nm
    T  Val=  6.21  Plg=29  Azm= 35
    N        3.17       9      130
    P       -9.38      60      236
  Best Double Couple:Mo=7.8*10**16
   NP1:Strike=101 Dip=18 Slip=-120
   NP2:       312      74      -81

13 23 57 45.63  52.296N 173.379W  54km
  5.7mb ( 25 abs.)
  ANDREANOF ISLANDS, ALEUTIAN IS.
  CENTROID, MOMENT TENSOR     (HRV)
  Data Used: GDSN
  L.P.B.: 13S, 28C
  Centroid Location:
  Origin Time       23:57:49.1 0.8
  Lat 52.58N 0.07 Lon 173.28W 0.07
  Dep  58.6 3.4 Half-duration  1.6
  Principal Axes:
    Scale 10**16 Nm
    T  Val=  9.48  Plg=73  Azm=264
    N        0.40      13       45
    P       -9.89      10      138
  Best Double Couple:Mo=9.7*10**16
   NP1:Strike=244 Dip=37 Slip= 113
```

```
   NP2:          36      56          74

14 00 48 43.21  21.663N 142.941E 311km
   5.3mb ( 41 obs.)
   MARIANA ISLANDS REGION
   CENTROID, MOMENT TENSOR     (HRV)
   Data Used: GDSN
   L.P.B.: 10S, 24C
   Centroid Location:
   Origin Time        00:48:45.7 0.8
   Lat 21.65N 0.05 Lon 142.67E 0.10
   Dep 301.0 2.8 Half-duration  1.7
   Principal Axes:
     Scale 10**16 Nm
     T  Val= 10.42  Plg=72  Azm=301
     N       -0.69       10        64
     P       -9.73       15       157
   Best Double Couple:Mo=1.0*10**17
    NP1:Strike=261 Dip=31 Slip= 110
    NP2:          58      61        78

15 18 49 18.20  25.216S  70.932W  10km
   5.2mb (  6 obs.)  4.6Msz (  1 obs.)
   NEAR COAST OF NORTHERN CHILE
   CENTROID, MOMENT TENSOR     (HRV)
   Data Used: GDSN
   L.P.B.: 11S, 21C
   Centroid Location:
   Origin Time        18:49:28.4 0.5
   Lat 24.98S 0.10 Lon  69.85W 0.13
   Dep  15.0 FIX Half-duration  2.3
   Principal Axes:
     Scale 10**17 Nm
     T  Val=  2.66  Plg=45  Azm= 89
     N       -0.19        4       183
     P       -2.47       45       277
   Best Double Couple:Mo=2.6*10**17
    NP1 Strike= 95 Dip= 4 Slip=-178
    NP2.           3      90       -86

16 04 22 36.16  51.564N 175.041E  33km
   5.9mb ( 92 obs.)  5.7Msz ( 17 obs.)
   RAT ISLANDS, ALEUTIAN ISLANDS
   FAULT PLANE SOLUTION: P-Waves
    NP1:Strike= 82 Dip=80 Slip=  90
    NP2:         262      10        90
   Principal Axes:
     T                 Plg=55  Azm=352
     P                     35       172
   Comment: The focal mechanism is
     poorly controlled and
     corresponds to reverse
     faulting. The preferred fault
     plane is NP2.
   RADIATED ENERGY
    No. of sta:   8  Focal mech.  C
    Energy        1.3±0.4*10**13 Nm
   CENTROID, MOMENT TENSOR     (HRV)
   Data Used: GDSN
   L.P.B.: 14S, 31C
   Centroid Location:
   Origin Time        04:22:35.9 0.2
   Lat 51.90N 0.02 Lon 174.83E 0.05
   Dep  15.0 FIX Half-duration  3.7
   Principal Axes:
     Scale 10**17 Nm
     T  Val= 10.95  Plg=56  Azm=342
     N        0.27        4        78
     P      -11.22       33       170
   Best Double Couple:Mo=1.1*10**18
    NP1:Strike=275 Dip=12 Slip= 107
    NP2:          77      78        86

16 05 44 38.67  51.495N 175.054E  33km
   5.5mb ( 77 obs.)  5.0Msz (  3 obs.)
   RAT ISLANDS, ALEUTIAN ISLANDS
   CENTROID, MOMENT TENSOR     (HRV)
   Data Used: GDSN
   L.P.B.:  9S, 20C
   Centroid Location:
   Origin Time        05:44:36.0 1.3
   Lat 51.58N 0.12 Lon 174.91E 0.22
   Dep  27.1 7.5 Half-duration  1.8
   Principal Axes:
     Scale 10**17 Nm
     T  Val=  1.10  Plg=58  Azm=  2
     N        0.06        3       267
     P       -1.16       31       175
   Best Double Couple:Mo=1.1*10**17
    NP1:Strike=254 Dip=14 Slip=  77
    NP2:          88      76        93

17 05 22 23.63  51.531N 174.784E  33km
   5.2mb ( 43 obs.)  5.0Msz (  9 obs.)
   NEAR ISLANDS, ALEUTIAN ISLANDS
   CENTROID, MOMENT TENSOR     (HRV)
   Data Used: GDSN
   L.P.B.: 12S, 29C
   Centroid Location:
   Origin Time        05:22:25.7 0.4
   Lat 51.93N 0.05 Lon 174.63E 0.10
   Dep  15.0 FIX Half-duration  2.1
   Principal Axes:
     Scale 10**17 Nm
     T  Val=  2.38  Plg=56  Azm=328
     N        0.04       12        76
     P       -2.42       31       173
   Best Double Couple:Mo=2.4*10**17
    NP1:Strike=297 Dip=17 Slip= 132
    NP2:          73      77        78

17 07 15 05.94  51.542N 174.866E  33km
   5.4mb ( 66 obs.)  4.9Msz (  3 obs.)
   NEAR ISLANDS, ALEUTIAN ISLANDS
   CENTROID, MOMENT TENSOR     (HRV)
   Data Used: GDSN
   L.P.B.: 10S, 23C
   Centroid Location:
   Origin Time        07:15: 5.0 0.8
   Lat 51.64N 0.07 Lon 174.67E 0.13
   Dep  15.0 FIX Half-duration  1.7
   Principal Axes:
     Scale 10**16 Nm
     T  Val= 12.52  Plg=61  Azm=326
     N        0.70        9        72
     P      -13.21       27       167
   Best Double Couple:Mo=1.3*10**17
    NP1:Strike=279 Dip=19 Slip= 118
    NP2:          70      73        80

17 23 39 25.11   3.841N 126.534E  20km
   5.5mb ( 38 obs.)  5.2Msz ( 13 obs.)
   TALAUD ISLANDS
   CENTROID, MOMENT TENSOR     (HRV)
   Data Used: GDSN
   L.P.B.: 12S, 26C
   Centroid Location:
   Origin Time        23:39:32.7 0.6
   Lat  4.36N 0.05 Lon 126.65E 0.06
   Dep  21.0 BDY Half-duration  2.4
   Principal Axes:
     Scale 10**17 Nm
     T  Val=  3.42  Plg=70  Azm=343
     N        0.47       19       182
     P       -3.89        6        90
   Best Double Couple:Mo=3.7*10**17
    NP1:Strike=160 Dip=42 Slip=  61
    NP2:          17      54       113

18 13 52 36.09  23.513S  67.706W 142km
   5.7mb ( 68 obs.)
   CHILE-ARGENTINA BORDER REGION
   FAULT PLANE SOLUTION: P-Waves
    NP1:Strike=325 Dip=80 Slip=-105
    NP2:         202      18       -34
   Principal Axes:
     T                 Plg=33  Azm= 68
     P                     53       217
   Comment: The focal mechanism is
     poorly controlled and
     corresponds to normal faulting
     with a small strike-slip
     component. The preferred fault
     plane is NP1.
   MOMENT TENSOR SOLUTION
   Dep 146            No. of sta:  5
   Principal Axes:
     Scale 10**17 Nm
     T  Val=  6.08  Plg=56  Azm= 76
     N       -0.23       14       324
     P       -5.85       30       226
   Best Double Couple:Mo=6.0*10**17
    NP1:Strike=279 Dip=20 Slip=  43
    NP2:         148      77       105
   CENTROID, MOMENT TENSOR     (HRV)
   Data Used: GDSN
   L.P.B.: 15S, 32C
   Centroid Location:
   Origin Time        13:52:44.5 0.3
   Lat 23.44S 0.03 Lon  67.84W 0.04
   Dep 156.5 1.0 Half-duration  3.2
   Principal Axes:
     Scale 10**17 Nm
     T  Val=  7.89  Plg=35  Azm= 76
     N       -1.67       31       190
     P       -6.22       40       310
   Best Double Couple:Mo=7.1*10**17
    NP1:Strike=106 Dip=31 Slip=-175
    NP2:          12      88       -59

19 00 13 26.21  37.476S  51.092E  10km
   5.1mb (  7 obs.)  5.2Msz (  2 obs.)
   SOUTH INDIAN OCEAN
   CENTROID, MOMENT TENSOR     (HRV)
   Data Used: GDSN
   L.P.B.: 10S, 20C
   Centroid Location:
   Origin Time        00:13:30.1 1.6
   Lat 37.49S 0.16 Lon  51.45E 0.12
   Dep  15.0 FIX Half-duration  1.4
   Principal Axes:
     Scale 10**16 Nm
     T  Val=  3.68  Plg= 0  Azm=175
     N        0.24        0        85
     P       -3.93       90       180
   Best Double Couple:Mo=3.8*10**16
    NP1:Strike=265 Dip=45 Slip= -90
    NP2:          85      45       -90

19 04 15 12.70   7.440S 128.259E 168km
   5.5mb ( 27 obs.)
   BANDA SEA
   CENTROID, MOMENT TENSOR     (HRV)
   Data Used: GDSN
   L.P.B.: 11S, 22C
   Centroid Location:
   Origin Time        04:15: 9.6 0.8
   Lat  7.68S 0.06 Lon 128.88E 0.10
   Dep 164.8 1.7 Half-duration  1.9
   Principal Axes:
     Scale 10**17 Nm
     T  Val=  1.76  Plg=72  Azm=288
     N       -0.56       15       145
     P       -1.21       11        52
   Best Double Couple:Mo=1.5*10**17
    NP1:Strike=124 Dip=37 Slip=  65
    NP2:         335      57       108

19 19 07 42.96  10.226S 161.381E  86km
   5.4mb ( 21 obs.)
   SOLOMON ISLANDS
   CENTROID, MOMENT TENSOR     (HRV)
   Data Used: GDSN
   L.P.B.: 15S, 35C
   Centroid Location:
   Origin Time        19:07:44.1 0.3
   Lat 10.48S 0.02 Lon 161.53E 0.03
   Dep  80.0 1.9 Half-duration  3.4
   Principal Axes:
     Scale 10**17 Nm
     T  Val=  8.45  Plg=24  Azm=136
     N       -0.59       60       276
     P       -7.87       17        39
   Best Double Couple:Mo=8.2*10**17
    NP1:Strike=176 Dip=60 Slip= 175
    NP2:         269      86        30

19 22 37 11.59  52.758N 158.253E 120km
   5.2mb ( 65 obs.)
   NEAR EAST COAST OF KAMCHATKA
   CENTROID, MOMENT TENSOR     (HRV)
   Data Used: GDSN
   L.P.B.: 10S, 22C
   Centroid Location:
   Origin Time        22:37:16.4 0.4
   Lat 52.78N 0.04 Lon 158.14E 0.06
   Dep 119.2 1.8 Half-duration  2.2
   Principal Axes:
     Scale 10**17 Nm
     T  Val=  2.13  Plg=42  Azm=115
     N       -0.05       13       217
     P       -2.08       45       320
   Best Double Couple:Mo=2.1*10**17
    NP1:Strike=132 Dip=13 Slip=-175
    NP2:          37      89       -77

19 23 17 14.99  18.382N  95.074E  67km
   5.2mb ( 70 obs.)
   BURMA
   CENTROID, MOMENT TENSOR     (HRV)
   Data Used: GDSN
   L.P.B.:  9S, 18C
   Centroid Location:
   Origin Time        23:17:16.3 0.7
   Lat 18.62N 0.07 Lon  95.57E 0.11
   Dep  66.0 FIX Half-duration  1.6
   Principal Axes:
     Scale 10**16 Nm
     T  Val=  8.11  Plg=33  Azm= 52
```

```
    N        -1.37        8       148
    P        -6.74       56       250
  Best Double Couple:Mo=7.4*10**16
   NP1:Strike=114 Dip=14 Slip=-124
   NP2:        329      78       -82

20 01 25 58.19   7.140S 127.004E 315km
  5.8mb ( 49 obs.)
  BANDA SEA
  FAULT PLANE SOLUTION: P-Waves
   NP1:Strike=138 Dip=74 Slip= -90
   NP2:        318      16       -90
  Principal Axes:
    T                Plg=29  Azm=228
    P                 61       48
  Comment: The focal mechanism is
    poorly controlled and
    corresponds to normal
    faulting. The preferred fault
    plane is NP1.
  RADIATED ENERGY
   No. of sta:   5  Focal mech.  M
   Energy        9.7±3.8*10**13 Nm
  MOMENT TENSOR SOLUTION
  Dep 304            No. of sta: 10
  Principal Axes:
    Scale 10**18 Nm
    T  Val=  5.67  Plg=23  Azm=220
    N       -0.03       24       321
    P       -5.64       56        91
  Best Double Couple:Mo=5.7*10**18
   NP1:Strike=273 Dip=30 Slip=-142
   NP2:        149      72       -65
  CENTROID, MOMENT TENSOR    (HRV)
  Data Used: GDSN
  L.P.B.: 11S, 33C  M.W.:  9S, 17C
  Centroid Location:
  Origin Time       01:26: 1.4 0.2
  Lat  7.24S 0.01 Lon 127.19E 0.02
  Dep 320.8 0.7 Half-duration  6.3
  Principal Axes:
    Scale 10**18 Nm
    T  Val=  4.28  Plg=30  Azm=232
    N        1.77       13       329
    P       -6.05       57        80
  Best Double Couple:Mo=5.2*10**18
   NP1:Strike=288 Dip=19 Slip=-132
   NP2:        152      76       -77

20 22 12 00.05  46.670N 152.590E  54km
  5.6mb ( 89 obs.)
  KURIL ISLANDS
  CENTROID, MOMENT TENSOR    (HRV)
  Data Used: GDSN
  L.P.B.: 13S, 27C
  Centroid Location:
  Origin Time       22:12: 2.9 0.7
  Lat 46.83N 0.05 Lon 152.43E 0.08
  Dep  52.2 3.0 Half-duration  2.0
  Principal Axes:
    Scale 10**17 Nm
    T  Val=  1.61  Plg=78  Azm=307
    N        0.30        2       208
    P       -1.91       12       118
  Best Double Couple:Mo=1.8*10**17
   NP1:Strike=205 Dip=33 Slip=  87
   NP2:         29      57        92

21 05 20 17.29  15.811S 172.780W  63km
  5.0mb ( 25 obs.)
  SAMOA ISLANDS REGION
  CENTROID, MOMENT TENSOR    (HRV)
  Data Used: GDSN
  L.P.B.: 10S, 19C
  Centroid Location:
  Origin Time       05:20:20.0 0.8
  Lat 15.61S 0.11 Lon 172.81W 0.10
  Dep  42.5 6.1 Half-duration  1.5
  Principal Axes:
    Scale 10**16 Nm
    T  Val=  6.48  Plg=21  Azm=228
    N       -0.46       10       322
    P       -6.02       66        77
  Best Double Couple:Mo=6.3*10**16
   NP1:Strike=300 Dip=26 Slip=-115
   NP2:        147      67       -79

21 09 22 12.85   6.893S 129.393E 149km
  5.4mb ( 27 obs.)
  BANDA SEA
  CENTROID, MOMENT TENSOR    (HRV)
  Data Used: GDSN
  L.P.B.: 13S, 26C
  Centroid Location:
  Origin Time       09:22:14.1 0.9
  Lat  7.12S 0.08 Lon 129.60E 0.07
  Dep 163.5 1.6 Half-duration  2.1
  Principal Axes:
    Scale 10**17 Nm
    T  Val=  2.24  Plg=30  Azm=258
    N       -0.41       25       152
    P       -1.84       49        30
  Best Double Couple:Mo=2.0*10**17
   NP1:Strike= 37 Dip=27 Slip= -23
   NP2:        147      80      -115

21 16 55 21.05  13.284N 145.735E  57km
  5.5mb ( 42 obs.)  5.3Msz (  8 obs.)
  MARIANA ISLANDS
  CENTROID, MOMENT TENSOR    (HRV)
  Data Used: GDSN
  L.P.B.: 11S, 25C
  Centroid Location:
  Origin Time       16:55:19.3 0.6
  Lat 13.02N 0.04 Lon 146.08E 0.06
  Dep  32.0 4.7 Half-duration  2.4
  Principal Axes:
    Scale 10**17 Nm
    T  Val=  3.22  Plg=26  Azm=321
    N       -0.61       50       197
    P       -2.61       29        67
  Best Double Couple:Mo=2.9*10**17
   NP1:Strike=103 Dip=50 Slip=  -2
   NP2:        195      88      -140

21 19 03 23.11  11.705N  86.638W  59km
  5.2mb ( 18 obs.)
  NEAR COAST OF NICARAGUA
  CENTROID, MOMENT TENSOR    (HRV)
  Data Used: GDSN
  L.P.B.: 10S, 21C
  Centroid Location:
  Origin Time       19:03:20.0 0.7
  Lat 10.94N 0.12 Lon  87.51W 0.12
  Dep  15.0 FIX Half-duration  1.6
  Principal Axes:
    Scale 10**16 Nm
    T  Val=  7.01  Plg=69  Azm= 73
    N        0.56       12       310
    P       -7.56       17       216
  Best Double Couple:Mo=7.3*10**16
   NP1:Strike=288 Dip=30 Slip=  65
   NP2:        136      63       103

22 01 58 49.13   1.095S  13.916W  10km
  5.2mb ( 44 obs.)  5.1Msz (  5 obs.)
  NORTH OF ASCENSION ISLAND
  CENTROID, MOMENT TENSOR    (HRV)
  Data Used: GDSN
  L.P.B.:  8S, 18C
  Centroid Location:
  Origin Time       01:58:56.5 0.6
  Lat  0.52S 0.05 Lon  13.56W 0.04
  Dep  17.9 FIX Half-duration  2.0
  Principal Axes:
    Scale 10**17 Nm
    T  Val=  1.51  Plg= 0  Azm=210
    N        0.07       90       180
    P       -1.58        0       120
  Best Double Couple:Mo=1.6*10**17
   NP1:Strike=255 Dip=90 Slip= 180
   NP2:        345      90         0

22 08 45 45.50   4.459S 102.772E  69km
  5.3mb ( 20 obs.)
  SOUTHERN SUMATERA
  CENTROID, MOMENT TENSOR    (HRV)
  Data Used: GDSN
  L.P.B.:  9S, 18C
  Centroid Location:
  Origin Time       08:45:47.6 1.2
  Lat  4.81S 0.10 Lon 102.70E 0.16
  Dep  58.211.1 Half-duration  1.3
  Principal Axes:
    Scale 10**16 Nm
    T  Val=  4.14  Plg=64  Azm= 15
    N       -0.08        2       281
    P       -4.06       26       189
  Best Double Couple:Mo=4.1*10**16
   NP1:Strike=274 Dip=19 Slip=  83
   NP2:        101      71        92

22 19 13 17.74  20.833S  69.785W  70km
  5.9mb ( 68 obs.)
  NORTHERN CHILE
  FAULT PLANE SOLUTION: P-Waves
   NP1:Strike=320 Dip=86 Slip= -80
   NP2:         72      11      -158
  Principal Axes:
    T                Plg=40  Azm= 41
    P                 48       241
  Comment: The focal mechanism is
    poorly controlled and
    corresponds to normal faulting
    with a small strike-slip
    component. The preferred fault
    plane is NP1.
  RADIATED ENERGY
   No. of sta:   5  Focal mech.  M
   Energy        3.2±0.9*10**14 Nm
  MOMENT TENSOR SOLUTION
  Dep  65            No. of sta:  9
  Principal Axes:
    Scale 10**19 Nm
    T  Val=  1.20  Plg=35  Azm= 41
    N       -0.06        7       136
    P       -1.13       54       236
  Best Double Couple:Mo=1.2*10**19
   NP1:Strike=101 Dip=12 Slip=-126
   NP2:        317      80       -83
  CENTROID, MOMENT TENSOR    (HRV)
  Data Used: GDSN
  L.P.B.: 14S, 37C  M.W.:  8S, 19C
  Centroid Location:
  Origin Time       19:13:26.7 0.1
  Lat 20.53S 0.01 Lon  69.57W 0.01
  Dep  66.9 1.1 Half-duration  7.2
  Principal Axes:
    Scale 10**18 Nm
    T  Val=  8.97  Plg=33  Azm= 49
    N       -0.06       12       311
    P       -8.92       54       203
  Best Double Couple:Mo=8.9*10**18
   NP1:Strike=178 Dip=16 Slip= -42
   NP2:        309      79      -102

23 01 58 45.33  60.574S 159.676E  33km
  5.6mb ( 16 obs.)  5.6Msz (  3 obs.)
  MACQUARIE ISLANDS REGION
  CENTROID, MOMENT TENSOR    (HRV)
  Data Used: GDSN
  L.P.B.: 12S, 30C
  Centroid Location:
  Origin Time       01:58:49.5 0.4
  Lat 60.30S 0.04 Lon 159.15E 0.07
  Dep  15.0 FIX Half-duration  3.4
  Principal Axes:
    Scale 10**17 Nm
    T  Val=  9.58  Plg= 2  Azm=129
    N       -0.36       77       227
    P       -9.22       13        39
  Best Double Couple:Mo=9.4*10**17
   NP1:Strike=175 Dip=80 Slip=-172
   NP2:         83      82       -10

24 01 56 31.72   1.366N 126.172E  74km
  5.3mb ( 30 obs.)
  MOLUCCA PASSAGE
  CENTROID, MOMENT TENSOR    (HRV)
  Data Used: GDSN
  L.P.B.: 11S, 24C
  Centroid Location:
  Origin Time       01:56:33.0 0.4
  Lat  1.44N 0.04 Lon 126.27E 0.04
  Dep  44.3 3.5 Half-duration  2.4
  Principal Axes:
    Scale 10**17 Nm
    T  Val=  3.04  Plg=72  Azm=142
    N        0.34       15       354
    P       -3.37        9       261
  Best Double Couple:Mo=3.2*10**17
   NP1:Strike=333 Dip=39 Slip=  65
   NP2:        184      56       109

24 02 54 22.62  51.723N 176.797W  60km
  5.5mb ( 33 obs.)
  ANDREANOF ISLANDS, ALEUTIAN IS.
  CENTROID, MOMENT TENSOR    (HRV)
  Data Used: GDSN
  L.P.B.: 11S, 23C
  Centroid Location:
  Origin Time       02:54:25.3 1.1
  Lat 52.27N 0.09 Lon 176.88W 0.11
  Dep  57.3 5.2 Half-duration  1.7
  Principal Axes:
    Scale 10**16 Nm
    T  Val= 11.57  Plg=71  Azm=346
    N        0.04        4       243
    P      -11.61       19       152
```

```
Best Double Couple:Mo=1.2*10**17
 NP1:Strike=234 Dip=27 Slip=  80
 NP2:          66      64       95

24 03 52 03.29  13.477N 124.616E  25km
 6.0mb ( 90 obs.)  7.0Msz ( 23 obs.)
 LUZON, PHILIPPINE ISLANDS
 FAULT PLANE SOLUTION: P-Waves
  NP1:Strike=348 Dip=78 Slip=  90
  NP2:         168      12       90
 Principal Axes:
   T                 Plg=57  Azm=258
   P                   33       78
 Comment: The focal mechanism is
   poorly controlled and
   corresponds to reverse
   faulting. The preferred fault
   plane is NP2.
 RADIATED ENERGY
  No. of sta:   6  Focal mech.  M
  Energy          1.1±0.2*10**15 Nm
 MOMENT TENSOR SOLUTION
 Dep  37            No. of sta: 13
 Principal Axes:
   Scale 10**19 Nm
   T  Val=  8.17  Plg=56  Azm=257
   N       -0.08       5       354
   P       -8.09      34        87
 Best Double Couple:Mo=8.1*10**19
  NP1:Strike=195 Dip=12 Slip= 112
  NP2:         353      79       85
 CENTROID, MOMENT TENSOR     (HRV)
 Data Used: GDSN
 L.P.B.: 12S, 34C  M.W.: 10S, 25C
 Centroid Location:
 Origin Time        03:52:13.5 0.2
 Lat 13.42N 0.02 Lon 125.03E 0.02
 Dep  34.7 0.8 Half-duration 18.0
 Principal Axes:
   Scale 10**19 Nm
   T  Val=  8.70  Plg=65  Azm=259
   N       -0.12       3       162
   P       -8.58      25        70
 Best Double Couple:Mo=8.6*10**19
  NP1:Strike=153 Dip=20 Slip=  80
  NP2:         343      70       94

24 15 43 15.33   0.507S  91.653W  10km
 5.5mb ( 45 obs.)  4.5Msz (  3 obs.)
 GALAPAGOS ISLANDS
 CENTROID, MOMENT TENSOR     (HRV)
 Data Used: GDSN
 L.P.B.: 10S, 21C
 Centroid Location:
 Origin Time        15:43:18.8 0.5
 Lat  0.73S 0.06 Lon  91.58W 0.07
 Dep  15.0 FIX Half-duration  1.9
 Principal Axes:
   Scale 10**17 Nm
   T  Val=  1.78  Plg=83  Azm=199
   N        0.09       7       358
   P       -1.88       3        88
 Best Double Couple:Mo=1.8*10**17
  NP1:Strike=185 Dip=43 Slip= 100
  NP2:         352      48       81

24 17 18 00.91  13.453N 124.632E  31km
 5.0mb ( 22 obs.)  5.3Msz (  4 obs.)
 LUZON, PHILIPPINE ISLANDS
 CENTROID, MOMENT TENSOR     (HRV)
 Data Used: GDSN
 L.P.B.:  9S, 18C
 Centroid Location:
 Origin Time        17:18: 2.3 0.5
 Lat 13.74N 0.06 Lon 124.46E 0.14
 Dep  15.0 FIX Half-duration  2.2
 Principal Axes:
   Scale 10**17 Nm
   T  Val=  2.90  Plg=51  Azm=270
   N       -0.27       9       169
   P       -2.63      38        71
 Best Double Couple:Mo=2.8*10**17
  NP1:Strike=113 Dip=11 Slip=  34
  NP2:         350      84       100

24 20 22 44.51   0.427S  91.627W  10km
 5.3mb ( 17 obs.)  4.0Msz (  2 obs.)
 GALAPAGOS ISLANDS
 CENTROID, MOMENT TENSOR     (HRV)
 Data Used: GDSN
 L.P.B.:  9S, 16C
 Centroid Location:
 Origin Time        20:22:47.5 1.5
 Lat  0.18S 0.21 Lon  91.66W 0.23
 Dep  15.0 FIX Half-duration  1.3
 Principal Axes:
   Scale 10**16 Nm
   T  Val=  3.52  Plg=71  Azm=  6
   N        0.83      19       176
   P       -4.35       3       267
 Best Double Couple:Mo=3.9*10**16
  NP1:Strike= 16 Dip=45 Slip= 117
  NP2:         160      51       66

26 02 31 20.14  18.011S  69.605W 124km
 5.2mb ( 52 obs.)
 NORTHERN CHILE
 CENTROID, MOMENT TENSOR     (HRV)
 Data Used: GDSN
 L.P.B.: 10S, 19C
 Centroid Location:
 Origin Time        02:31:26.3 0.9
 Lat 17.99S 0.08 Lon  70.09W 0.09
 Dep 146.2 2.9 Half-duration  2.0
 Principal Axes:
   Scale 10**17 Nm
   T  Val=  2.07  Plg=26  Azm= 76
   N       -0.20      10       341
   P       -1.87      61       233
 Best Double Couple:Mo=2.0*10**17
  NP1:Strike=189 Dip=20 Slip= -61
  NP2:         338      72      -100

26 06 17 31.53  37.319S  47.989E  10km
 6.1mb ( 53 obs.)  6.7Msz ( 25 obs.)
 ATLANTIC-INDIAN RISE
 RADIATED ENERGY
  No. of sta:   9  Focal mech.  M
  Energy          2.9±0.4*10**14 Nm
 MOMENT TENSOR SOLUTION
 Dep   2            No. of sta: 14
 Principal Axes:
   Scale 10**19 Nm
   T  Val=  1.64  Plg=64  Azm=360
   N        0.14      13       119
   P       -1.78      22       215
 Best Double Couple:Mo=1.7*10**19
  NP1:Strike=328 Dip=26 Slip= 122
  NP2:         114      68       75
 CENTROID, MOMENT TENSOR     (HRV)
 Data Used: GDSN
 L.P.B.: 13S, 32C  M.W.: 10S, 25C
 Centroid Location:
 Origin Time        06:17:41.2 0.1
 Lat 36.88S 0.01 Lon  48.03E 0.01
 Dep  15.0 FIX Half-duration 10.0
 Principal Axes:
   Scale 10**19 Nm
   T  Val=  1.78  Plg=78  Azm= 50
   N        0.12       0       318
   P       -1.90      12       228
 Best Double Couple:Mo=1.8*10**19
  NP1:Strike=318 Dip=33 Slip=  89
  NP2:         139      57       90

26 13 42 27.13  37.187S  47.792E  10km
 5.5mb ( 30 obs.)  5.2Msz (  1 obs.)
 ATLANTIC-INDIAN RISE
 CENTROID, MOMENT TENSOR     (HRV)
 Data Used: GDSN
 L.P.B.:  7S, 16C
 Centroid Location:
 Origin Time        13:42:33.9 0.9
 Lat 36.45S 0.12 Lon  47.93E 0.12
 Dep  15.0 FIX Half-duration  1.7
 Principal Axes:
   Scale 10**16 Nm
   T  Val=  8.57  Plg=78  Azm= 82
   N        4.32       7       319
   P      -12.89      10       228
 Best Double Couple:Mo=1.1*10**17
  NP1:Strike=310 Dip=35 Slip=  79
  NP2:         144      55       98

26 17 52 34.77  37.132S  47.770E  10km
 5.4mb ( 18 obs.)  5.2Msz (  1 obs.)
 ATLANTIC-INDIAN RISE
 CENTROID, MOMENT TENSOR     (HRV)
 Data Used: GDSN
 L.P.B.:  7S, 16C
 Centroid Location:
 Origin Time        17:52:39.8 0.8
 Lat 36.87S 0.11 Lon  48.21E 0.15
 Dep  15.0 FIX Half-duration  1.6
 Principal Axes:
   Scale 10**16 Nm
   T  Val=  8.78  Plg=55  Azm= 98
   N        2.64      15       345
   P      -11.43      31       246
 Best Double Couple:Mo=1.0*10**17
  NP1:Strike=298 Dip=20 Slip=  41
  NP2:         169      77       105

27 07 28 27.52   5.283S 131.115E  33km
 5.1mb ( 15 obs.)
 BANDA SEA
 CENTROID, MOMENT TENSOR     (HRV)
 Data Used: GDSN
 L.P.B.: 11S, 20C
 Centroid Location:
 Origin Time        07:28:29.7 0.9
 Lat  4.91S 0.06 Lon 131.71E 0.12
 Dep  72.9 6.9 Half-duration  1.2
 Principal Axes:
   Scale 10**16 Nm
   T  Val=  4.54  Plg=71  Azm=346
   N        0.41       9       103
   P       -4.95      17       195
 Best Double Couple:Mo=4.7*10**16
  NP1:Strike=298 Dip=30 Slip= 108
  NP2:         98      62        80

27 13 46 15.89  21.022S 173.764W  33km
 5.2mb ( 29 obs.)  5.3Msz ( 15 obs.)
 TONGA ISLANDS
 CENTROID, MOMENT TENSOR     (HRV)
 Data Used: GDSN
 L.P.B.: 10S, 22C
 Centroid Location:
 Origin Time        13:46:18.7 0.5
 Lat 21.16S 0.05 Lon 173.54W 0.05
 Dep  15.0 FIX Half-duration  2.2
 Principal Axes:
   Scale 10**17 Nm
   T  Val=  2.12  Plg=69  Azm=314
   N        0.13      12       192
   P       -2.25      17        99
 Best Double Couple:Mo=2.2*10**17
  NP1:Strike=171 Dip=29 Slip=  66
  NP2:         18      63       103

28 03 19 35.10  11.079N  93.469E 120km
 5.1mb ( 57 obs.)
 ANDAMAN ISLANDS REGION
 CENTROID, MOMENT TENSOR     (HRV)
 Data Used: GDSN
 L.P.B.:  9S, 16C
 Centroid Location:
 Origin Time        03:19:36.6 0.8
 Lat 10.97N 0.07 Lon  93.13E 0.11
 Dep 122.9 4.0 Half-duration  1.6
 Principal Axes:
   Scale 10**16 Nm
   T  Val= 10.40  Plg=50  Azm=109
   N       -2.04      34       251
   P       -8.36      19       354
 Best Double Couple:Mo=9.4*10**16
  NP1:Strike=125 Dip=39 Slip= 151
  NP2:         238      72        54

29 05 31 41.47  55.149N 167.430E  33km
 6.1mb ( 97 obs.)  6.8Msz ( 20 obs.)
 KOMANDORSKY ISLANDS REGION
 FAULT PLANE SOLUTION: P-Waves
  NP1:Strike=  24 Dip=90 Slip= -28
  NP2:         114      62      -180
 Principal Axes:
   T                 Plg=19  Azm= 73
   P                   19       335
 Comment: The focal mechanism is
   poorly controlled and
   corresponds to strike-slip
   faulting with a moderate
   reverse component. The
   preferred fault plane is not
   determined.
 RADIATED ENERGY
  No. of sta:  12  Focal mech.  C
  Energy          7.0±1.5*10**14 Nm
 CENTROID, MOMENT TENSOR     (HRV)
 Data Used: GDSN
 L.P.B.: 13S, 33C  M.W.: 11S, 24C
 Centroid Location:
 Origin Time        05:31:47.5 0.2
 Lat 55.31N 0.01 Lon 167.15E 0.02
 Dep  17.0 1.0 Half-duration 10.2
 Principal Axes:
   Scale 10**19 Nm
   T  Val=  2.37  Plg=19  Azm= 89
```

```
  N        0.41      56      209    |                                        |
  P       -2.78      27      349    |                                        |
Best Double Couple:Mo=2.6*10**19    |                                        |
 NP1:Strike=131 Dip=56 Slip=-173    |                                        |
 NP2:        38      84      -34    |                                        |
```

Compiled by Willis S. Jacobs, Leonard E. Kerry, John H. Minsch, Russell E. Needham, Waverly J. Person, Bruce W. Presgrave and William H. Schmieder.

Correction to Monthly Listing for February, 1987

Delete GS MB magnitude for the Yugoslavia earthquake of 25 February 1987 at 12 20 47.7 UTC.

Earthquake Focal Mechanisms for February 1988

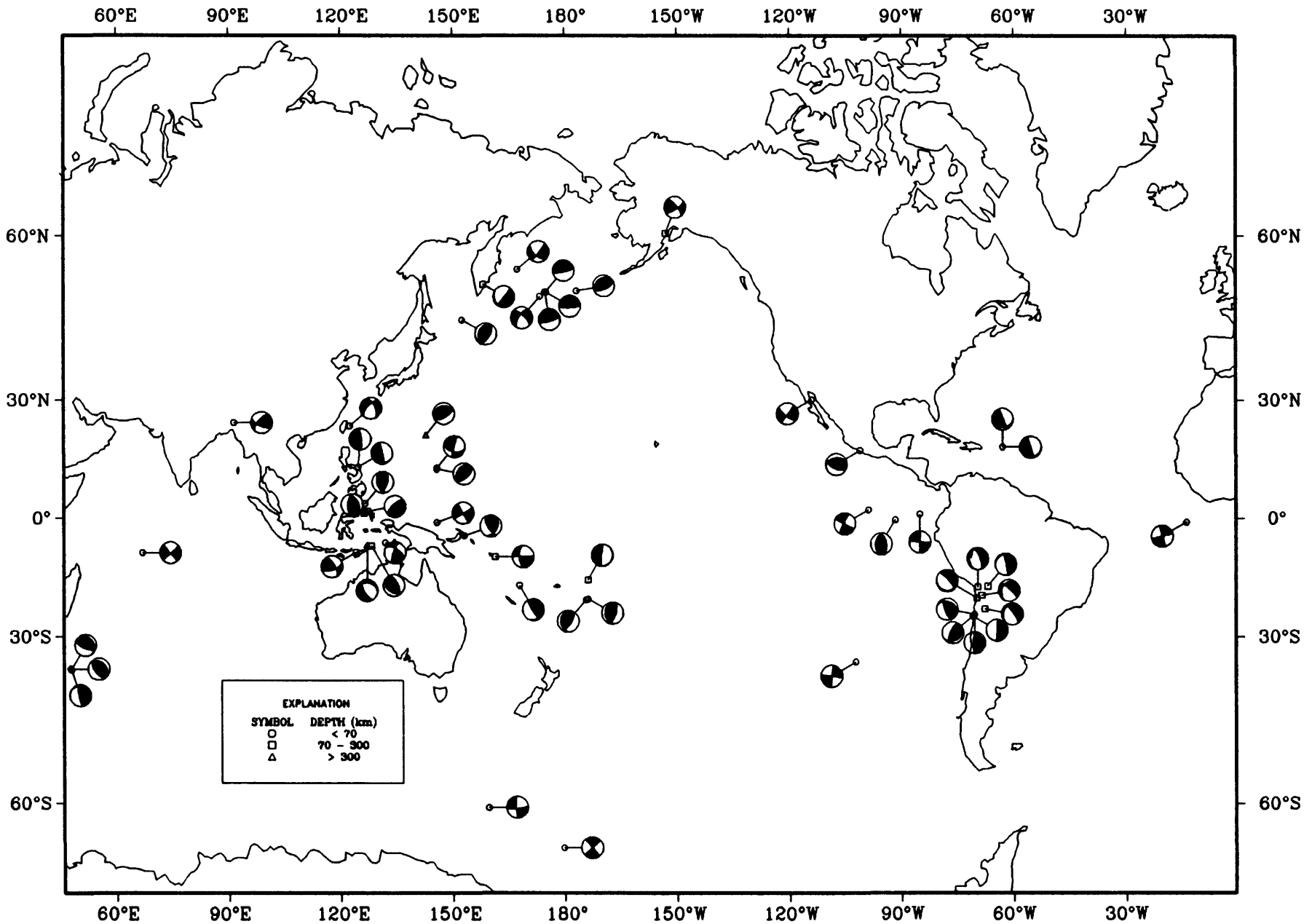

05 February 1988 14:01:02.75
Near Coast of Northern Chile

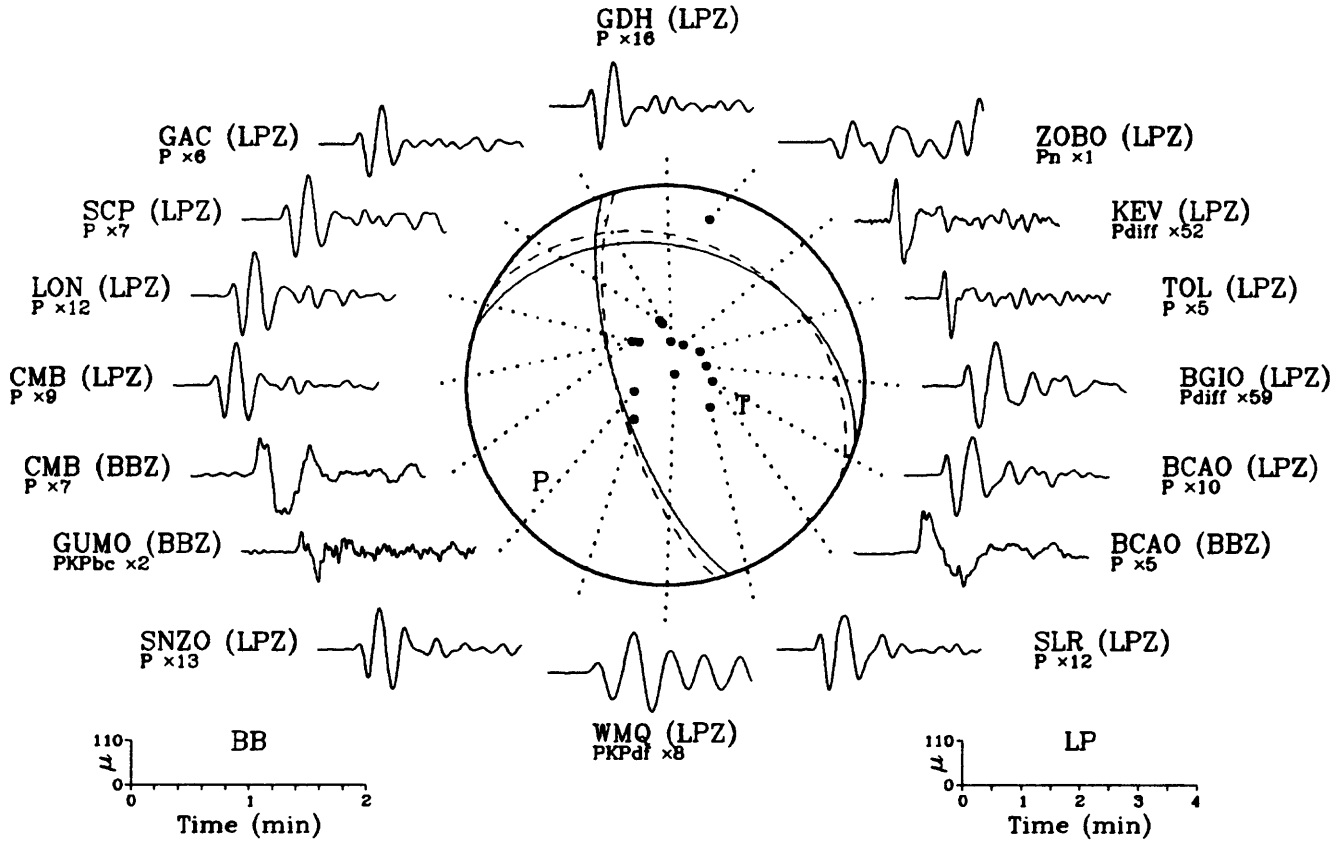

06 February 1988 14:50:45.29
India–Bangladesh Border Region

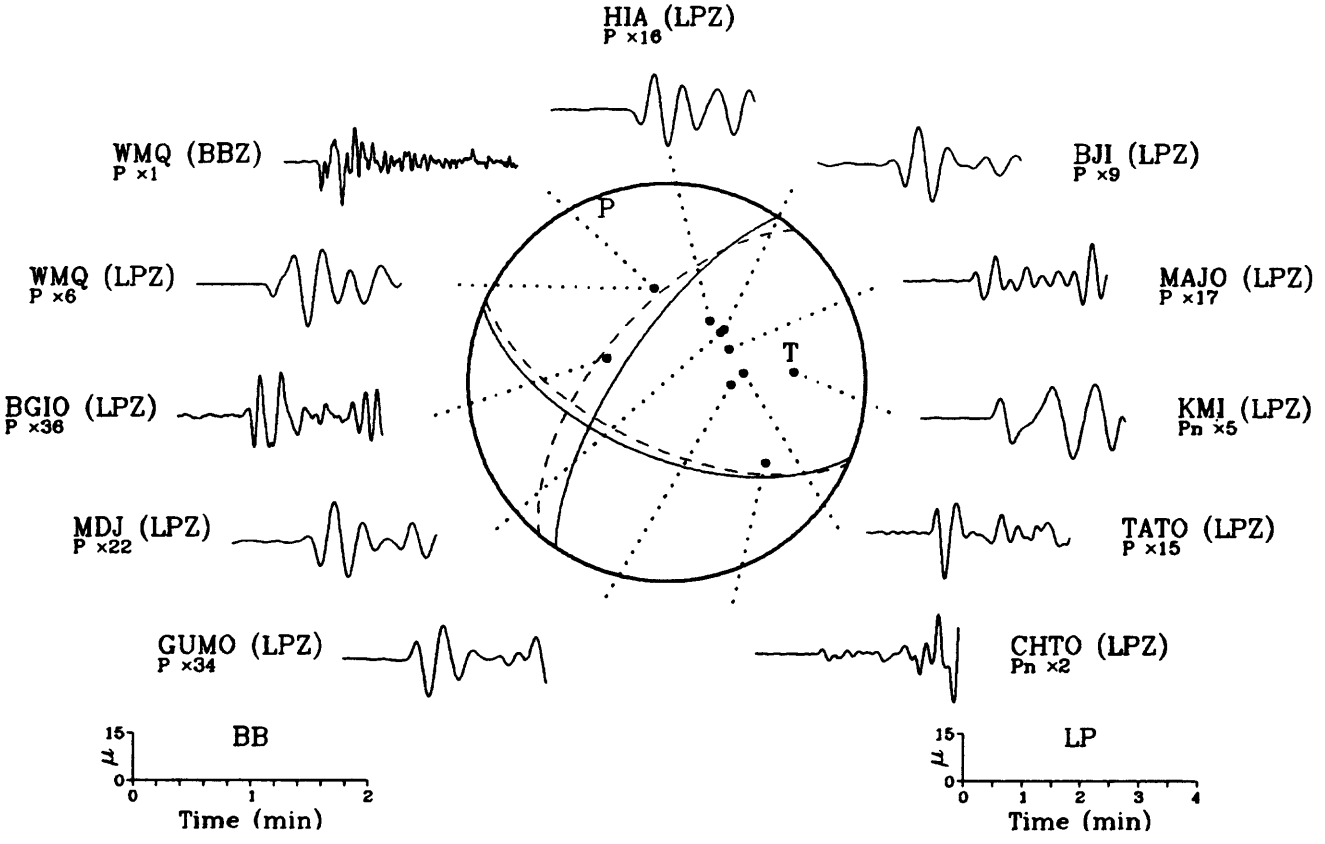

07 February 1988 18:15:05.63
Aleutian Islands Region

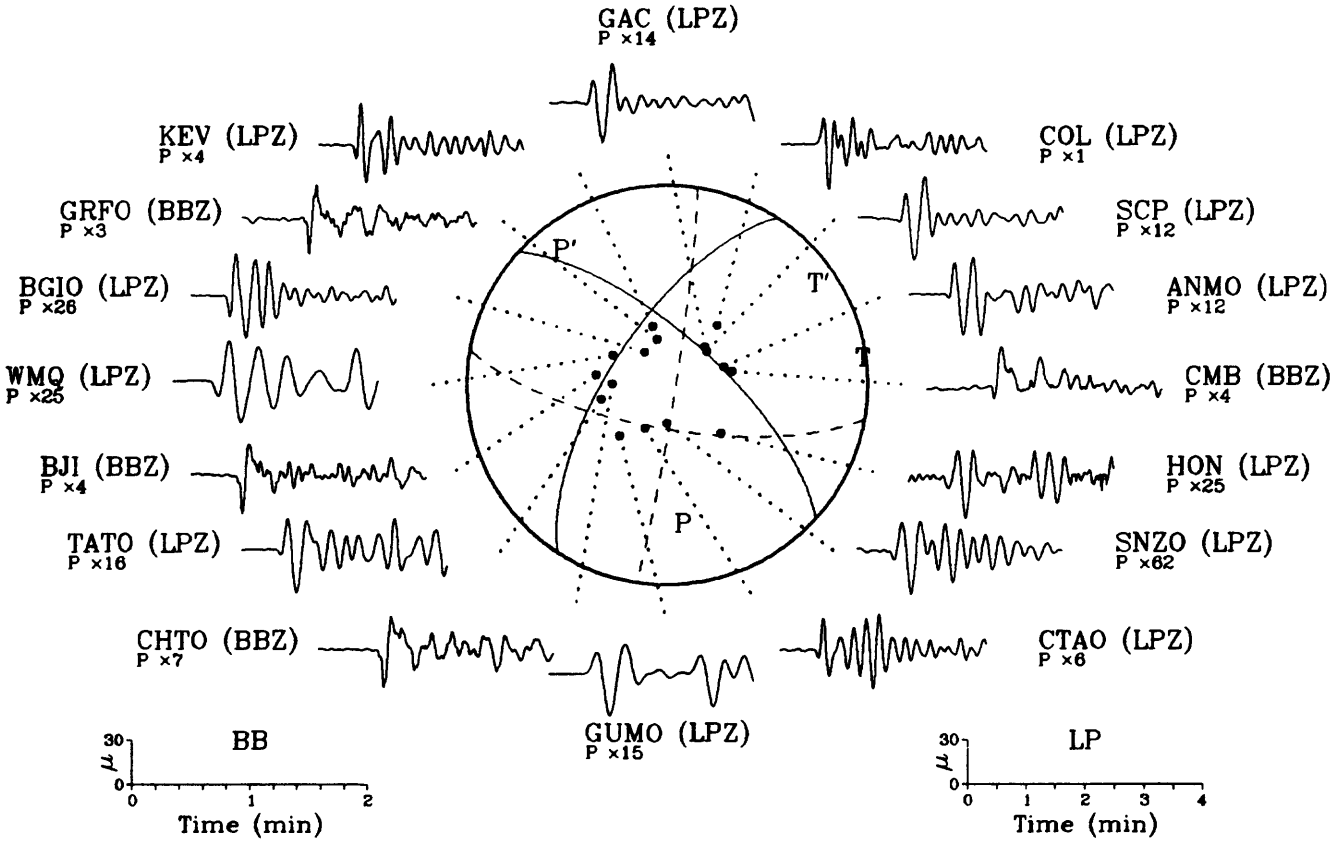

22 February 1988 19:13:17.74
Northern Chile

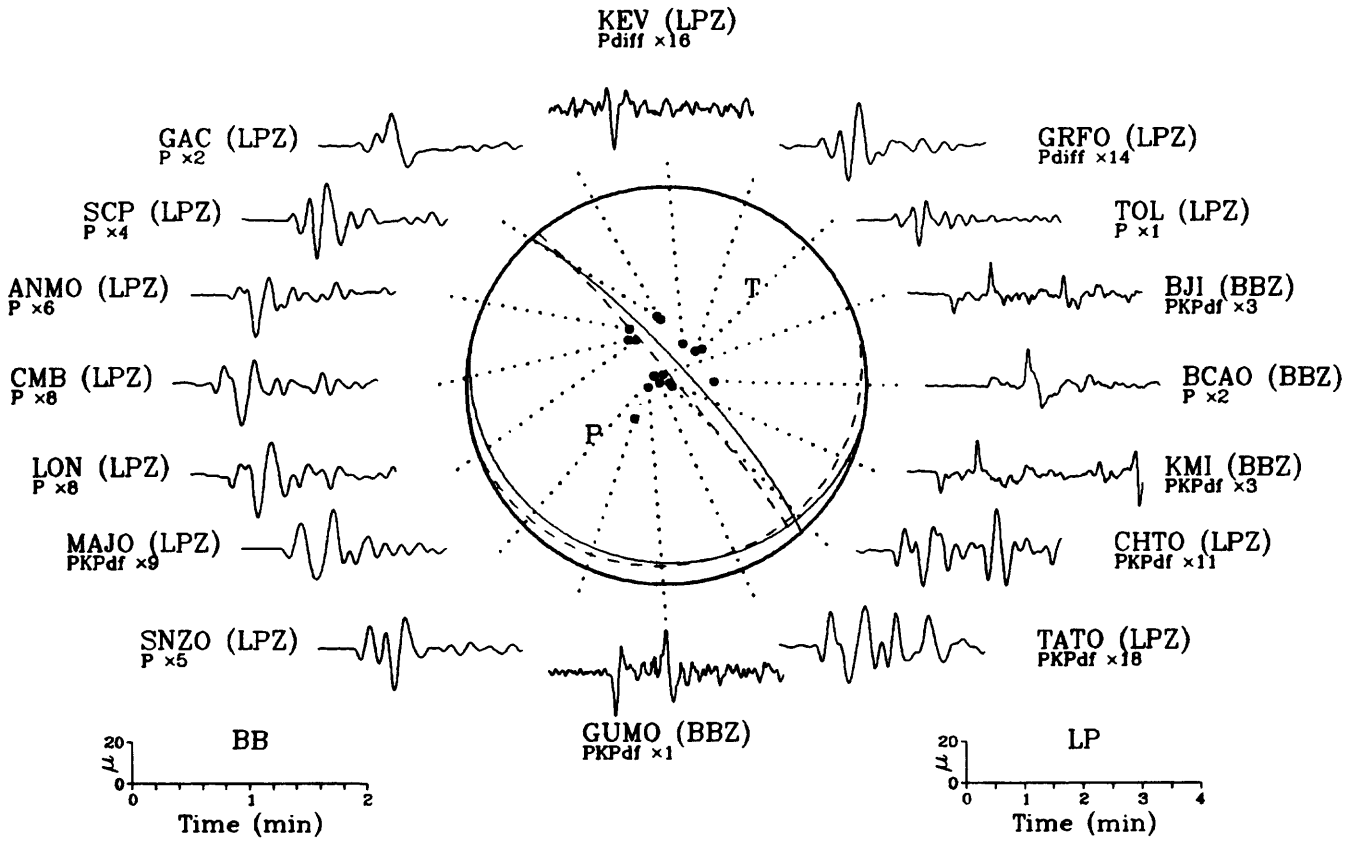

24 February 1988 03:52:03.29
Luzon, Philippine Islands

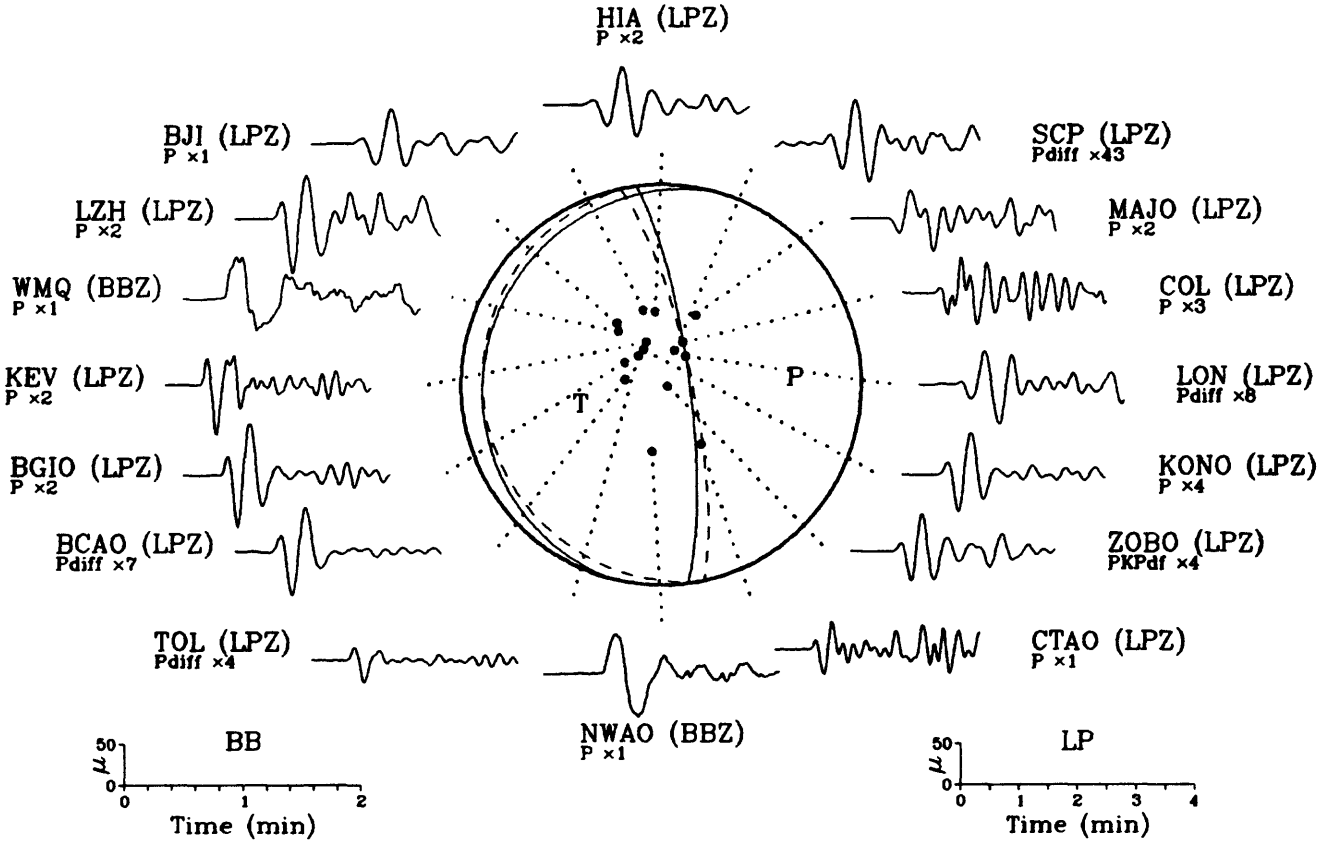

26 February 1988 06:17:31.53
Atlantic–Indian Rise

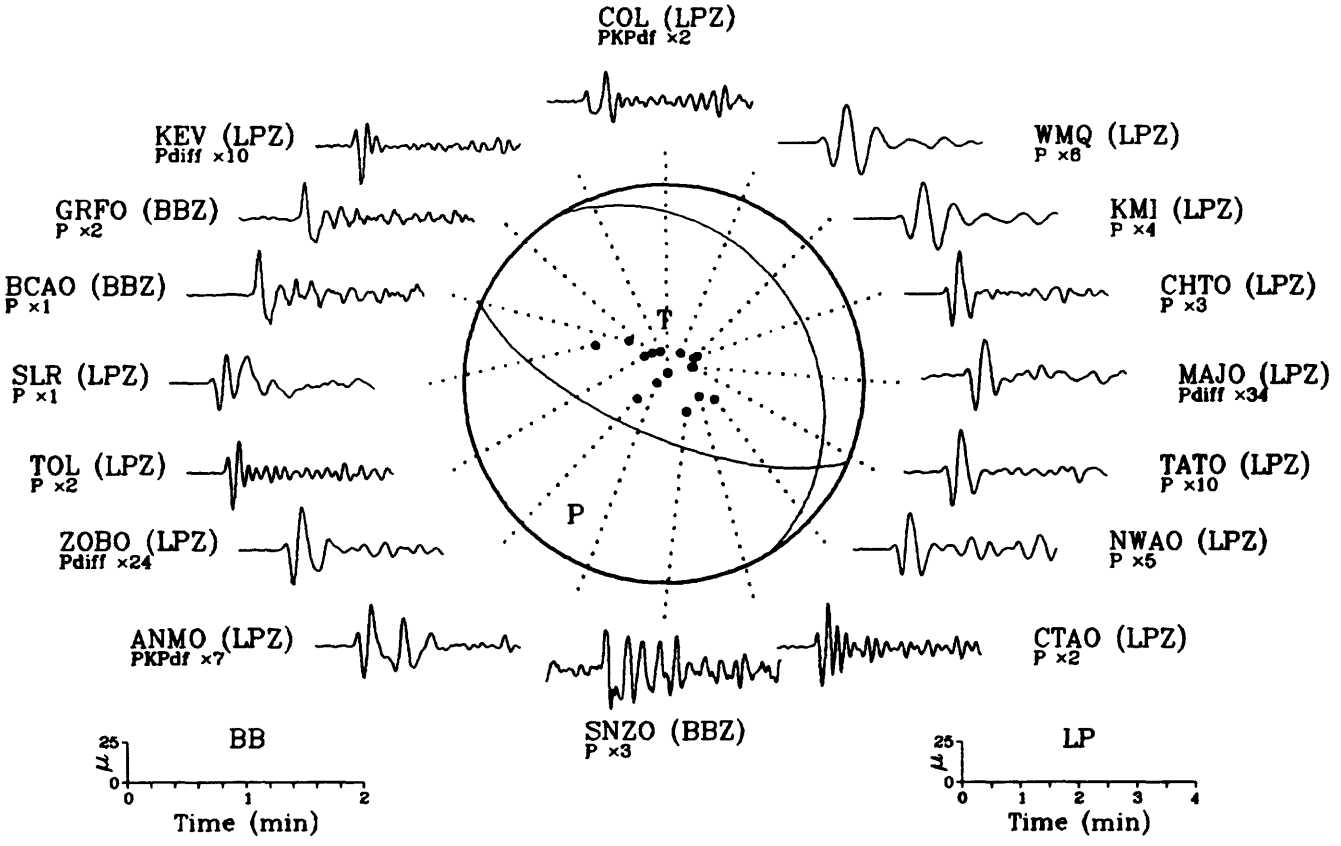

29 February 1988 05:31:41.47
Komandorsky Islands Region

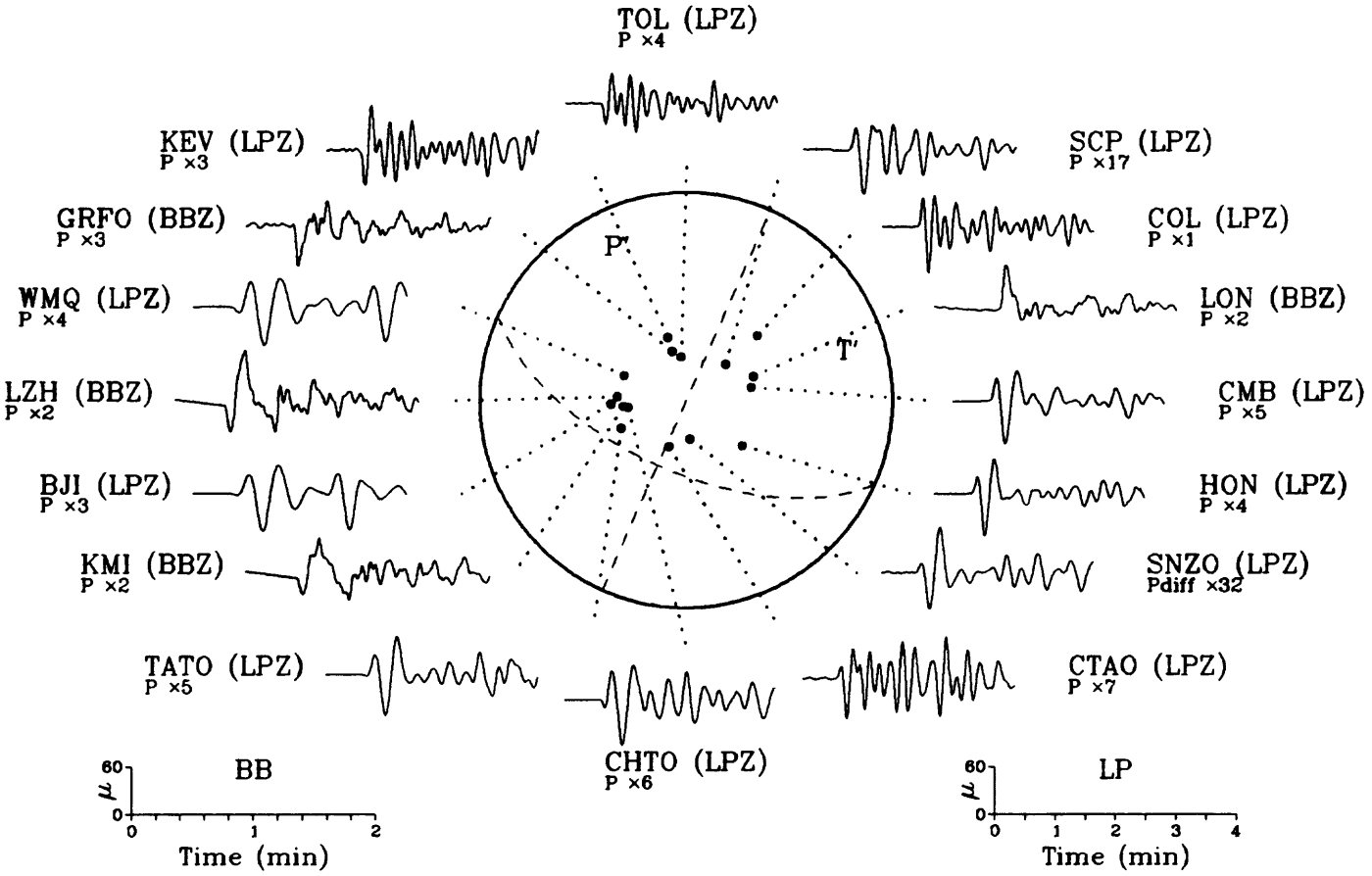

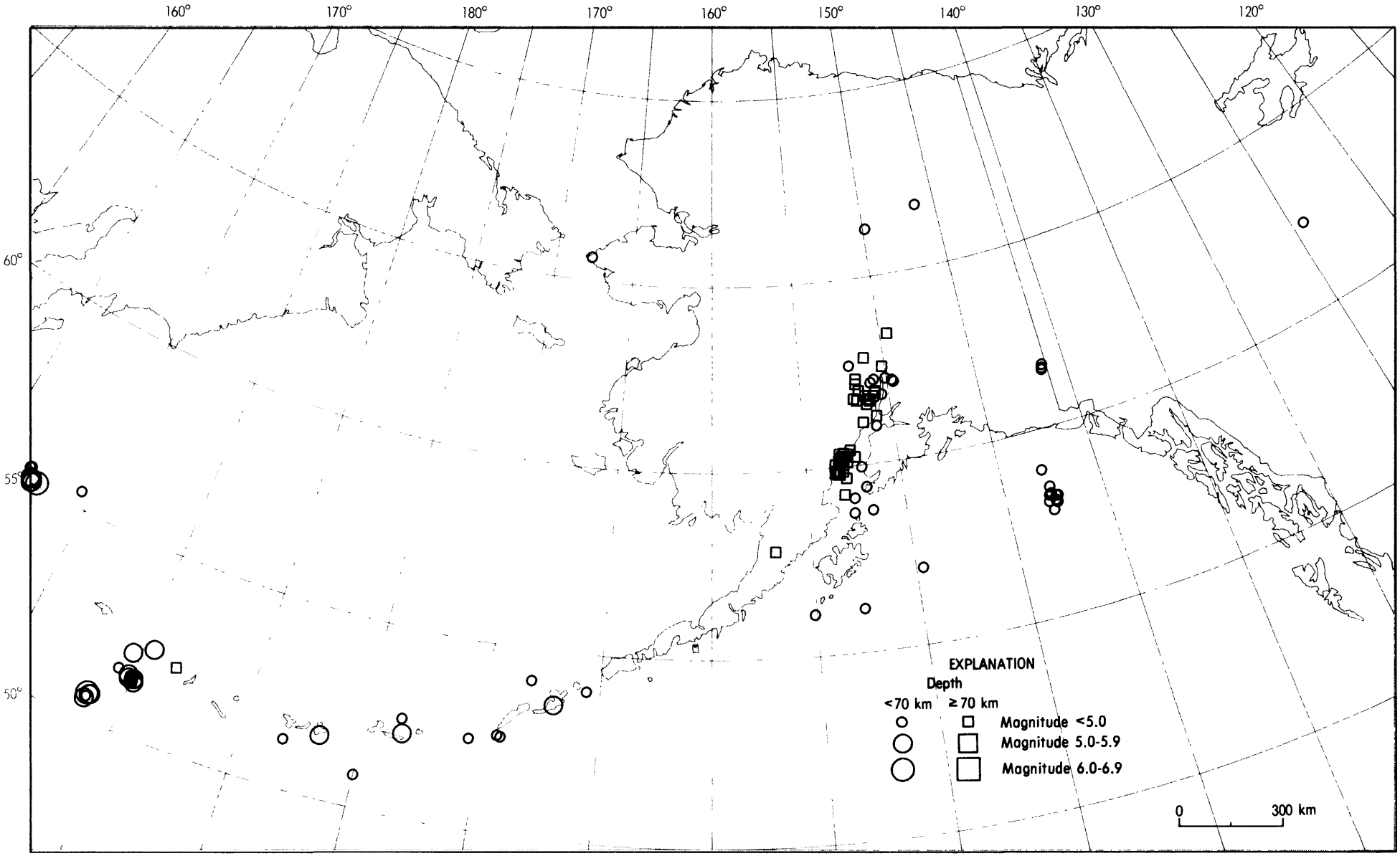

Earthquake epicenters in Alaska and adjacent regions for February, 1988 (C. Stover).

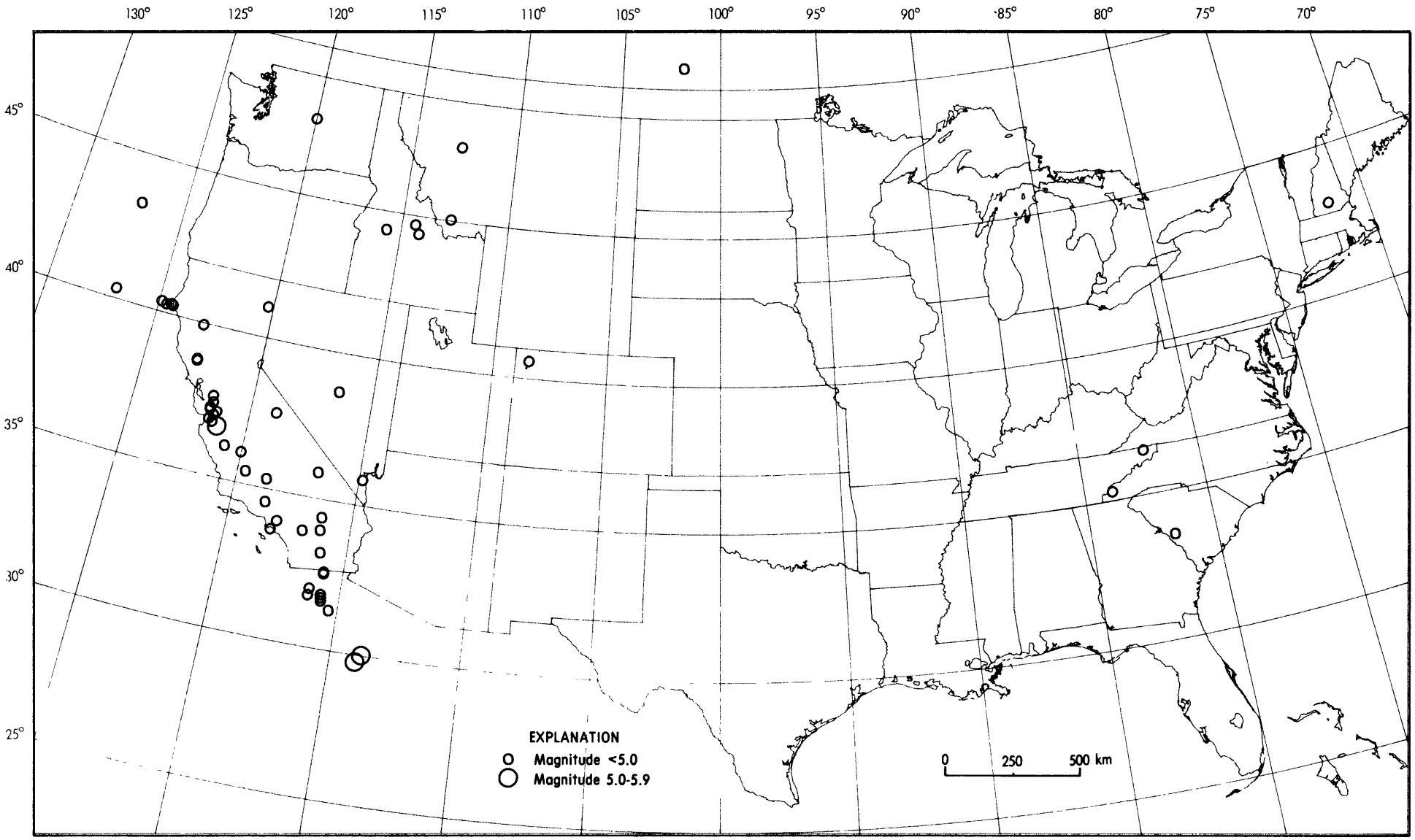

Earthquake epicenters in the conterminous United States and adjacent regions for February, 1988 (C. Stover).

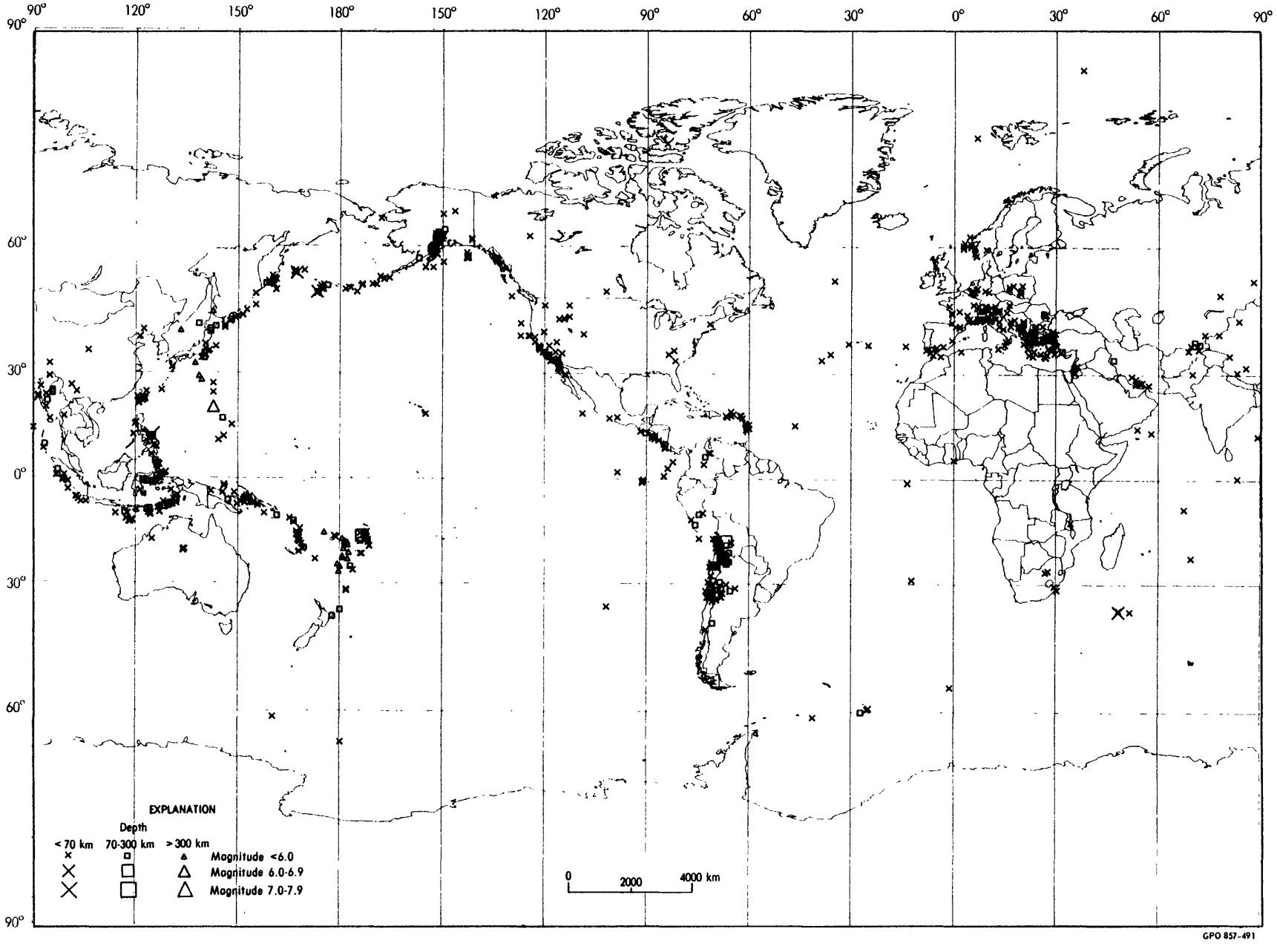

Earthquakes located in February, 1988 (C. Stover).

PRELIMINARY DETERMINATION OF EPICENTERS

MONTHLY LISTING

U.S. DEPARTMENT OF THE INTERIOR / GEOLOGICAL SURVEY

National Earthquake Information Center

MARCH 1988

K E Y	DAY	ORIGIN TIME UTC HR	MN	SEC	GEOGRAPHIC COORDINATES LAT		LONG		DEPTH		MAGNITUDES GS MB	Msz	SD	NO. STA USED	REGION, CONTRIBUTED MAGNITUDES AND COMMENTS
	01	00	01	43.5*	7.341	S	128.786	E	160	?	4.9		1.3	18	BANDA SEA
	01	00	03	00.1?	30.92	S	70.87	W	33	N			1.0	8	CHILE-ARGENTINA BORDER REGION
	01	01	02	02.9	34.486	N	50.818	E	15		4.3		0.6	13	IRAN. Felt at Qom.
	01	01	16	12.9?	18.45	S	69.82	W	33	N			0.2	5	NORTHERN CHILE
	01	01	53	05.8	5.434	N	124.930	E	49	*	5.1	4.8	1.3	69	MINDANAO, PHILIPPINE ISLANDS
a	01	02	13	50.5	55.556	N	166.537	E	33	N	4.9	5.0	1.1	81	KOMANDORSKY ISLANDS REGION. ML 5.2 (PMR).
	01	02	17	51.1?	21.42	S	173.82	W	33	N	4.3		0.5	17	TONGA ISLANDS
	01	02	51	48.9	22.644	S	65.935	W	274		4.5		1.1	40	JUJUY PROVINCE, ARGENTINA
	01	03	01	28.9?	56.03	N	167.43	E	38	D	4.3		1.4	11	KOMANDORSKY ISLANDS REGION
	01	03	25	19.0*	45.792	N	1.185	W	10	G			1.4	8	FRANCE. ML 2.8 (LDG)
	01	03	40	55.0*	6.962	S	129.975	E	146	?	4.6		1.0	8	BANDA SEA
	01	08	34	01.7*	4.747	S	131.457	E	33	N	4.2		1.3	12	BANDA SEA
	01	08	40	33.6*	38 175	S	175.776	E	193		4.7		1.2	29	NORTH ISLAND, NEW ZEALAND. Felt in the Bay of Plenty-Hawkes Bay-Wellington area.
	01	09	45	38.3?	17.25	N	61.28	W	10	G			0.5	5	LEEWARD ISLANDS. ML 2.5 (FDF).
	01	11	07	02.6?	36.01	S	178.83	E	266	?	3.8		1.2	8	OFF E. COAST OF N. ISLAND, N.Z.
	01	11	13	14.0?	35.54	S	70.74	W	10	G			0.4	7	CHILE-ARGENTINA BORDER REGION
	01	12	16	31.5*	29.799	N	139.079	E	400	*	4.0		0.8	13	SOUTH OF HONSHU, JAPAN
	01	12	17	47.1*	51.763	N	160.133	E	33	N	4.2		1.2	11	OFF EAST COAST OF KAMCHATKA
	01	13	24	57.4*	31.944	S	69.454	W	81	?			1.5	12	SAN JUAN PROVINCE, ARGENTINA
	01	13	43	52.4&	33.260	N	115.960	W	2					8	SOUTHERN CALIFORNIA. <PAS-P>. ML 3.0 (PAS).
	01	14	42	17.8%	59.000	N	5.924	E	10	G			0.2	5	SOUTHERN NORWAY. ML 1.6 (BER).
	01	14	54	46.0?	13.60	N	124.72	E	33	N	4.7		1.0	18	LUZON, PHILIPPINE ISLANDS
	01	15	35	21.7*	18.679	S	168.139	E	151	*	4.9		1.1	24	VANUATU ISLANDS
	01	15	45	39.1	40.194	N	77.638	E	62	*	4.2		0.6	9	KIRGHIZ-XINJIANG BORDER REGION
	01	15	46	52.9%	40.159	N	28.087	E	10	G			1.1	8	TURKEY
	01	16	18	36.0*	45.902	N	0.827	W	10	G			0.9	13	FRANCE. ML 3.2 (LDG).
	01	17	43	47.9	42.277	N	19.920	E	10	G			0.4	11	YUGOSLAVIA. ML 2.8 (TTG).
	01	18	55	33.1*	45.774	N	1.124	W	10	G			1.0	8	FRANCE. ML 2.8 (LDG).
	01	19	30	55.9	42.385	N	20.010	E	10	G			1.2	10	YUGOSLAVIA. ML 2.6 (TTG).
	01	20	33	39.4*	36.605	N	70.291	E	211	*	4.2		0.9	17	HINDU KUSH REGION
	01	23	58	47.7&	62.998	N	148.260	W	40					21	CENTRAL ALASKA. <AGS-P>.
	02	00	40	52.3*	47.130	N	2.684	E	10	G			0.2	5	FRANCE. ML 1.7 (LDG).
	02	01	49	31.4%	15.016	N	60.542	W	33	N			0.5	10	LEEWARD ISLANDS. ML 2.6 (FDF).
	02	02	03	21.0&	41.195	N	113.152	W	8					7	UTAH. <SLC-P>. ML 2.8 (SLC).
	02	02	21	39.2&	61.832	N	151.087	W	77					30	SOUTHERN ALASKA. <AGS-P>.
	02	04	45	07.5*	10.624	N	93.552	E	123	?	4.2		0.6	11	ANDAMAN ISLANDS REGION
	02	04	59	48.7*	40.242	N	124.751	W	10	G			0.4	9	NEAR COAST OF NORTHERN CALIF. ML 2.7 (BRK).
	02	05	28	10.8	33.003	S	70.254	W	114	?			0.5	13	CHILE-ARGENTINA BORDER REGION
	02	06	32	24.1*	7.388	S	145.308	E	33	N	3.7		1.4	6	NEAR S COAST OF PAPUA NEW GUINEA
	02	06	38	08.3&	61.571	N	151.672	W	76					28	SOUTHERN ALASKA. <AGS-P>.
a	02	07	13	16.3	9.729	N	84.711	W	44		5.0	5.1	1.2	119	COSTA RICA. Ms 5.2 (BRK). Felt (V) in the Puntarenas-Nicoya-Cabana-Herradura area; (III) in the central valley including San Jose; (II) in northern Costa Rica.
	02	08	41	56.5&	19.329	N	155.213	W	10		4.9			79	HAWAII. <HVO-P>. MD 4.7 (HVO). Felt (V) at Hilo and (IV) at Hakalau, Hanaunau, Haluolaa, Hanokaa, Honomu, Keaau, Lapahaehae, Ninole, Oakala, Paauhau, Pahala, Papaikou, Pepeekeo and Volcano.
	02	09	28	30.1	6.389	S	104.822	E	65	D	5.4		1.1	106	SUNDA STRAIT
	02	09	35	04.8?	24.18	N	73.24	E	33	N			1.5	5	NORTHERN INDIA
	02	09	42	13.4*	10.812	N	86.943	W	33	N	4.2		0.2	7	OFF COAST OF COSTA RICA. MD 4.4 (HDC).
	02	10	00	37.5	51.711	N	16.195	E	10	G	4.4		0.9	13	POLAND. ML 4.2 (VKA), 4.1 (GRF), 4.0 (KBA).
	02	10	29	48.2?	49.61	N	16.84	E	10	G			0.3	4	CZECHOSLOVAKIA. ML 3.0 (VKA).
	02	11	08	28.6%	60.132	N	4.849	E	10	G			0.1	6	SOUTHERN NORWAY. ML 2.6 (BER).
	02	11	59	56.3*	7.409	S	130.878	E	33	N	4.5		0.9	7	TANIMBAR ISLANDS REGION
	02	14	07	18.2	63.157	N	150.499	W	110		4.3		1.0	24	CENTRAL ALASKA
	02	14	45	09.3	33.251	N	34.623	E	33	N			0.7	13	EASTERN MEDITERRANEAN SEA. ML 3.6 (JER).

Annual Subscriptions: Superintendent of Documents, U.S. Government Printing Office, Washington, D.C. 20402.
Back issues: Books and Open-File Reports Section, U.S. Geological Survey, Box 25425, Denver, CO 80225.

	02	14	58	43.2&	61.368	N	150.699	W	62				30	SOUTHERN ALASKA. <AGS-P>.
	02	16	31	41.2%	38.902	N	29.269	E	5	G		1.4	9	TURKEY
	02	16	51	49.5?	58.56	S	26.31	W	33	N	4.3	1.5	5	SOUTH SANDWICH ISLANDS REGION
	02	17	32	40.8?	12.06	S	121.72	E	33	N	3.8	1.0	9	SOUTH OF TIMOR
	02	18	00	34.6	47.078	N	9.215	E	10	G		0.3	8	GERMANY
	02	18	42	10.6	40.885	N	71.205	E	49	*	4.9 4.1	0.7	79	TAJIK SSR. Felt (IV) at Namangan; (III) at Isfara, Gulistan, Tashkent and Ura-Tyube; (II) at Andizhan and Fergana.
	02	20	08	59.4*	25.132	N	122.282	E	33	N	4.6	1.1	14	TAIWAN REGION
	02	22	35	37.2?	38.83	N	21.30	E	10	G		1.4	7	GREECE. ML 3.5 (ATH).
	02	22	44	53.2	32.952	S	71.990	W	33	N	4.9	1.2	32	NEAR COAST OF CENTRAL CHILE. Felt (IV) at Valparaisa.
	02	22	59	41.4	42.713	N	12.236	E	21			1.3	23	CENTRAL ITALY. ML 2.9 (KBA).
a	03	00	28	34.5	7.145	S	129.310	E	145	D	5.4	1.1	93	BANDA SEA
	03	03	05	21.7*	2.065	N	127.785	E	33	N	4.4	0.7	8	MOLUCCA PASSAGE
	03	03	13	06.5*	33.344	S	72.189	W	24	*		1.4	16	OFF COAST OF CENTRAL CHILE
	03	03	21	20.1	23.851	N	121.835	E	35		4.9 4.9	1.3	105	TAIWAN
	03	03	55	24.5*	35.400	S	54.183	E	10	G	4.9	1.3	25	SOUTH INDIAN OCEAN
	03	07	33	55.3	36.941	N	114.537	W	5	G		0.6	31	SOUTHERN NEVADA. ML 3.8 (NEIS), 3.3 (PAS). Felt (V) at Caliente and (III) at Bunkerville.
	03	07	36	08.7*	37.208	N	141.848	E	33	N	4.5	1.4	10	NEAR EAST COAST OF HONSHU, JAPAN. Felt (II JMA) at Onahama; (I JMA) at Fukushima, Sendai and Utsunomiya.
	03	09	39	41.4	42.390	N	20.004	E	10	G		0.8	11	YUGOSLAVIA. ML 2.5 (TTG).
	03	09	54	21.1	42.392	N	20.025	E	13	G		0.5	10	YUGOSLAVIA. ML 2.5 (TTG).
	03	10	17	37.1	9.385	S	113.145	E	79	*	4.9	1.0	45	SOUTH OF JAVA
	03	11	35	56.9%	40.757	N	29.070	E	10	G		0.4	7	TURKEY
	03	11	55	14.4*	51.481	N	157.261	E	33	N	4.3	0.9	16	NEAR EAST COAST OF KAMCHATKA
	03	13	38	11.6?	15.34	N	61.31	W	150	?		0.4	9	LEEWARD ISLANDS
	03	14	16	17.8*	5.789	S	151.676	E	33	N	3.9	1.0	6	NEW BRITAIN REGION
	03	14	53	23.8*	33.126	S	72.070	W	50	*		1.4	22	OFF COAST OF CENTRAL CHILE. Felt (IV) at Valparaisa; (III) at Santiaga and Villa Alemana.
	03	15	19	34.0	39.108	N	29.694	E	10	G		0.9	21	TURKEY
	03	16	24	01.4	35.344	S	54.097	E	10	G	4.6	0.9	25	SOUTH INDIAN OCEAN
	03	16	25	10.8	4.168	S	143.419	E	130	?	3.9	0.5	6	PAPUA NEW GUINEA
	03	16	59	05.5?	33.09	S	72.00	W	12			0.3	9	NEAR COAST OF CENTRAL CHILE
	03	18	03	37.8	39.364	N	27.877	E	10	G		1.0	7	TURKEY
	03	18	06	23.5?	27.64	S	176.78	W	33	N	4.5	1.3	10	KERMADEC ISLANDS REGION
	03	18	43	51.7&	40.389	N	119.764	W	13				8	NEVADA. <REN>. MD 3.5 (REN), ML 3.2 (NEIS).
	03	19	56	39.0*	44.545	N	8.370	E	10	G		1.5	8	NORTHERN ITALY. ML 2.7 (LDG).
	03	20	02	48.5	40.387	N	19.125	E	10	G		1.2	24	ALBANIA. MG 3.4 (TIR).
	03	21	20	42.3*	31.686	S	70.867	W	33	N		1.4	15	CHILE-ARGENTINA BORDER REGION
	03	22	28	24.7	40.451	N	19.070	E	22		4.0	1.2	59	ALBANIA. ML 4.1 (ATH), 3.9 (THE), 3.6 (SKO). MD 3.8 (TTG).
	03	22	49	43.7*	40.106	N	18.582	E	10	G		1.0	8	ADRIATIC SEA
	03	22	57	56.1	40.288	N	19.168	E	10	G		1.1	12	ALBANIA. MG 3.2 (TIR).
	03	23	33	13.7*	4.071	S	139.696	E	33	N		1.2	9	WEST IRIAN
	03	23	34	57.7*	38.218	N	23.542	E	10	G		1.3	13	GREECE. ML 3.1 (ATH).
	03	23	39	26.6?	31.53	N	35.70	E	10	G		1.4	6	DEAD SEA REGION
	03	23	49	46.8?	6.54	S	129.65	E	103	?	4.4	1.2	10	BANDA SEA
	04	00	15	13.4?	20.62	S	69.10	W	33	N		1.4	5	NORTHERN CHILE
	04	00	16	31.5*	40.370	N	19.114	E	10	G		1.0	7	ALBANIA
	04	00	31	08.1	22.111	S	68.795	W	109	*	4.5	1.2	14	NORTHERN CHILE
	04	01	05	23.2*	6.366	N	147.740	E	33	N	4.8 3.9	1.4	13	CAROLINE ISLANDS REGION
	04	01	49	33.9?	36.24	N	5.57	W	10	G		1.3	7	STRAIT OF GIBRALTAR. MG 2.6 (MDD).
	04	02	47	47.3	63.046	N	148.262	W	77	?		1.2	11	CENTRAL ALASKA
	04	02	58	33.6	26.817	N	34.964	E	10	G	4.0	1.0	16	RED SEA
a	04	03	08	15.4	17.993	S	178.521	W	590		5.5	0.9	197	FIJI ISLANDS REGION. mb 5.5 (BRK).
	04	03	17	54.3*	16.607	S	67.106	E	10	G	4.9	1.2	15	MID-INDIAN RISE
	04	04	19	32.6?	32.31	N	36.05	E	10	G		0.1	5	DEAD SEA REGION
	04	04	28	08.9?	34.76	N	26.63	E	33	N		0.6	5	CRETE
	04	05	11	05.2*	22.769	S	70.293	W	63	*	4.8	1.4	30	NEAR COAST OF NORTHERN CHILE. Felt (II) at Antafagasta.
	04	06	01	04.6?	41 80	N	19.19	E	10	G		0.2	7	ALBANIA. ML 2.5 (TTG).
	04	08	54	06.4?	16.45	S	71.83	W	10	G		0.7	5	SOUTHERN PERU. Felt (III) at Arequipa.
	04	08	58	13.5&	59.893	N	152.848	W	95				32	SOUTHERN ALASKA. <AGS-P>.
	04	09	27	23.6*	2.856	S	137.659	E	33	N	4.5 4.2	1.1	7	WEST IRIAN
	04	09	45	12.1	63.110	N	151.055	W	33	N		0.8	6	CENTRAL ALASKA. ML 2.7 (PMR).
	04	10	58	14.7	36.702	N	30.570	E	10	G		1.2	8	TURKEY
	04	11	32	34.9	45.531	N	7.656	E	10	G		0.6	11	NORTHERN ITALY. ML 2.6 (LDG).
	04	12	42	22.3%	40.608	N	23.481	E	10	G		0.5	8	GREECE. ML 2.2 (THE).
	04	12	55	16.0	44.627	N	9.559	E	10	G		0.9	42	NORTHERN ITALY. ML 3.4 (LDG).
	04	13	25	19.5	44.435	N	10.676	E	28			1.1	51	NORTHERN ITALY. ML 3.6 (LDG). MD 3.4 (TRI).
	04	13	40	45.1	44.635	N	9.568	E	11			0.9	40	NORTHERN ITALY. ML 3.3 (LDG).
	04	23	19	54.7&	58.406	N	142.700	W	10	G	4.8		85	GULF OF ALASKA. <AGS-P>. ML 4.7 (PMR).
	05	00	04	25.1	27.670	S	69.477	W	34		4.8	1.2	39	NORTHERN CHILE
	05	00	57	16.8?	35.04	N	67.93	E	33	N	4.1	1.3	8	HINDU KUSH REGION
	05	01	35	19.1*	19.745	S	178.278	W	601		4.7	0.6	39	FIJI ISLANDS REGION
	05	01	38	52.1?	18.02	N	67.06	W	10	G		0.4	5	MONA PASSAGE. Minor damage at San German and felt in the Mayaguez-Lares-Caba Raja area, Puerta Rica.
a	05	01	58	50.5	52.257	S	114.497	E	10	G	5.6 5.3	1.1	85	SOUTH OF AUSTRALIA
	05	02	16	21.9%	18.018	N	67.061	W	10	G		0.4	5	MONA PASSAGE. Felt in the San German area, Puerta Rica.
	05	02	38	50.8%	44.205	N	6.914	E	10	G		0.1	6	FRANCE. ML 2.2 (LDG).
	05	03	54	55.5%	16.434	N	61.169	W	33	N		0.8	7	LEEWARD ISLANDS. ML 2.3 (FDF).
	05	04	51	18.6	2.227	N	126.876	E	33	N	4.8 3.6	0.7	18	MOLUCCA PASSAGE
	05	04	52	00.3	33.032	S	71.109	W	60	*		0.3	11	NEAR COAST OF CENTRAL CHILE
	05	05	17	33.3%	16.097	N	61.268	W	33	N		0.6	5	LEEWARD ISLANDS. ML 1.5 (FDF).
	05	05	57	55.0*	17.970	N	63.530	W	33	N		0.6	10	LEEWARD ISLANDS. ML 3.7 (FDF).
	05	08	42	10.8	3.886	S	136.986	E	127	*	5.0	1.0	59	WEST IRIAN
	05	11	20	00.5&	58.291	N	151.086	W	62				24	KODIAK ISLAND REGION. <AGS-P>.
	05	11	22	41.7?	1.46	N	126.85	E	33	N	4.0	1.1	11	MOLUCCA PASSAGE
	05	11	38	03.1?	54.07	S	133.81	W	10	G	4.7	1.3	15	SOUTH PACIFIC CORDILLERA
	05	12	06	49.6	18.137	S	168.245	E	48		5.3 5.4	1.0	144	VANUATU ISLANDS
a	05	12	40	01.4	3.759	S	151.233	E	10	G	5.3 5.1	1.1	83	NEW IRELAND REGION
	05	13	26	45.3&	60.112	N	152.395	W	75				35	SOUTHERN ALASKA. <AGS-P>.
	05	13	56	41.7*	51.716	N	16.508	E	10	G		0.5	11	POLAND. ML 4.0 (GRF).

	05	14 03 46.9	10.625 S	13.081 W	10 G	4.5		0.7	19	ASCENSION ISLAND REGION
	05	14 09 04.4*	10.774 S	13.085 W	10 G			0.9	9	ASCENSION ISLAND REGION
	05	14 59 31.9*	24.144 S	179.787 E	555 ?	4.8		1.0	35	SOUTH OF FIJI ISLANDS
	05	16 53 44.2	42.525 N	16.173 E	5 G			1.1	21	ADRIATIC SEA. ML 3.0 (TTG).
	05	18 24 45.6	18.040 S	167.876 E	38 *	4.6	4.5	1.3	48	VANUATU ISLANDS
	05	21 27 53.7	40.831 N	28.270 E	10 G			0.9	17	TURKEY
	05	21 49 26.9	49.599 N	28.731 W	10 G	4.6	4.1	1.3	43	NORTH ATLANTIC RIDGE
	05	23 08 17.0%	16.199 N	61.232 W	33 N			0.4	6	LEEWARD ISLANDS. ML 1.6 (FDF)
	06	00 05 55.9*	20.087 S	178.402 W	592	4.9		1.0	46	FIJI ISLANDS REGION
	06	00 08 26.5*	33.108 S	71.082 W	58 *			0.4	9	NEAR COAST OF CENTRAL CHILE
	06	00 52 30.1	38.480 N	26.777 E	27			0.9	26	AEGEAN SEA. ML 3.5 (THE).
	06	00 59 31.9*	47.655 N	152.911 E	115 D	4.4		0.9	19	KURIL ISLANDS
	06	01 17 02.9*	38.499 N	26.763 E	10 G			0.6	5	AEGEAN SEA
	06	02 51 33.7*	43.066 N	145.346 E	101	4.7		0.8	14	HOKKAIDO, JAPAN REGION. Felt (II JMA) at Nemuro and (I JMA) at Kushiro. Felt (I JMA) at Miyako, Honshu.
	06	03 01 03.0	3.862 N	95.363 E	47 *	3.7		0.4	14	OFF W COAST OF NORTHERN SUMATERA
	06	03 11 30.8%	60.008 N	5.868 E	10 G			0.3	7	SOUTHERN NORWAY. ML 1.0 (BER).
	06	03 57 50.8*	18.353 N	146.234 E	71 *	4.5		0.7	18	MARIANA ISLANDS
	06	04 43 17.5	25.990 N	95.412 E	93 *	4.7		1.3	15	BURMA-INDIA BORDER REGION
	06	06 33 58.7%	46.043 N	2.994 E	10 G			0.5	11	FRANCE. ML 2.6 (LDG).
	06	07 01 01.9*	5.725 S	130.514 E	33 N	4.4		1.1	10	BANDA SEA
	06	07 09 08.9%	40.830 N	27.988 E	10 G			0.3	6	TURKEY
	06	08 11 10.4	63.486 N	151.364 W	33 N			1.2	8	CENTRAL ALASKA. ML 3.5 (PMR).
	06	08 23 41.6	33.655 S	179.380 W	33 N	4.7	4.0	1.0	25	SOUTH OF KERMADEC ISLANDS
	06	09 59 38.6?	7.39 S	128.49 E	155 ?	4.7		1.1	6	BANDA SEA
	06	10 42 37.1*	5.008 S	151.637 E	123 *	4.4		0.9	15	NEW BRITAIN REGION
	06	11 39 27.0	42.066 N	13.809 E	10 G			0.9	21	CENTRAL ITALY
	06	12 15 07.7%	5.626 N	0.272 W	10 G			0.1	5	NORTHWEST AFRICA
	06	12 59 18.6*	6.020 S	131.945 E	33 N	4.1		1.3	9	TANIMBAR ISLANDS REGION
a	06	14 23 17.1	5.346 S	68.667 E	10 G	5.2	4.3	0.9	67	CHAGOS ARCHIPELAGO REGION
	06	14 52 12.3*	40.484 N	123.474 W	5 G			0.8	5	NORTHERN CALIFORNIA. ML 2.8 (BRK).
	06	15 00 58.5	23.678 S	68.017 W	144	4.8		1.2	21	NORTHERN CHILE
	06	18 13 18.1&	47.000 N	66.600 W	5 G				11	NEW BRUNSWICK. <OTT-P>. mbLg 3.3 (OTT).
	06	18 16 44.0&	59.785 N	153.323 W	118				24	SOUTHERN ALASKA. <AGS-P>.
	06	19 37 41.4*	18.296 S	70.232 W	33 N			1.0	6	NEAR COAST OF NORTHERN CHILE. Felt (III) at Tacna, Peru.
	06	20 21 31.3	34.452 N	87.472 E	33 N	4.4	4.2	1.2	18	TIBET
	06	22 33 42.9	45.574 N	151.307 E	37 D	5.7		0.8	170	KURIL ISLANDS
	06	22 35 38.1&	56.953 N	143.032 W	10 G	6.8	7.6		759	GULF OF ALASKA. <AGS-P>. ML 7.4 (PMR), Ms 7.5 (BRK). Felt (V) at Anchorage, Cordova, Glennallen, Gustavus, Homer, Juneau, Metlakatla, Pelicon, Port Graham, Sitka and Valdez. Also felt (V) in some sections of Whitehorse, Yukon Territory, Canada. Felt (IV) at Kodiak, (III) at Craig and Ketchikan and (II) at King Salmon. Estimated 5,000 dollars damage caused to the ships "Exxon North Slope," "Exxon Boston" and "Exxon New Orleans" located at 57° 38' North, 142° 45' West. Tsunami generated with wave heights (peak to trough) 38 cm. at Yakutat, 12 cm. at Sitka and 8 cm. at Kodiak.
	06	23 05 56.8&	56.751 N	142.987 W	10 G	5.1			41	GULF OF ALASKA. <AGS-P>. ML 4.7 (PMR).
	06	23 11 05.1&	56.907 N	143.038 W	10 G				30	GULF OF ALASKA. <AGS-P>. ML 4.4 (PMR).
	06	23 14 38.4&	57.499 N	142.803 W	10 G	6.2			328	GULF OF ALASKA. <AGS-P>. ML 6.3 (PMR).
	06	23 23 59.9&	57.675 N	142.941 W	10 G	4.4			21	GULF OF ALASKA. <AGS-P>.
	06	23 33 32.5*	57.397 N	142.887 W	10 G			1.1	9	GULF OF ALASKA. ML 4.2 (PMR).
	06	23 37 47.6*	57.738 N	142.966 W	10 G			0.9	9	GULF OF ALASKA. ML 4.1 (PMR).
	06	23 39 49.5&	57.099 N	142.898 W	10 G	4.5			34	GULF OF ALASKA. <AGS-P>. ML 4.5 (PMR).
	07	00 15 47.4&	57.000 N	143.012 W	10 G				33	GULF OF ALASKA. <AGS-P>. ML 3.8 (PMR).
	07	00 31 32.7?	57.15 N	142.90 W	10 G	3.8		1.0	7	GULF OF ALASKA. ML 3.3 (PMR).
	07	00 33 40.9&	56.895 N	143.370 W	10 G				30	GULF OF ALASKA. <AGS-P>.
	07	00 37 56.7*	36.603 N	71.749 E	33 N	4.6		1.1	13	AFGHANISTAN-USSR BORDER REGION
	07	00 39 43.8&	57.072 N	144.070 W	10 G				32	GULF OF ALASKA. <AGS-P>. ML 3.6 (PMR).
	07	00 42 49.5&	57.500 N	142.949 W	10 G	3.7			33	GULF OF ALASKA. <AGS-P>. ML 3.6 (PMR).
	07	00 44 59.2&	57.540 N	142.939 W	10 G				31	GULF OF ALASKA. <AGS-P>. ML 3.6 (PMR).
	07	00 54 27.4&	56.974 N	143.336 W	10 G				39	GULF OF ALASKA. <AGS-P>. ML 4.0 (PMR).
	07	01 18 26.3&	57.960 N	142.986 W	10 G	4.3			48	GULF OF ALASKA. <AGS-P>. ML 4.2 (PMR).
	07	01 29 08.7&	57.081 N	143.329 W	10 G				31	GULF OF ALASKA. <AGS-P>. ML 3.9 (PMR).
	07	01 34 35.0&	57.071 N	142.889 W	10 G	4.1			26	GULF OF ALASKA. <AGS-P>. ML 3.8 (PMR).
	07	01 57 14.2&	57.119 N	144.091 W	10 G	4.3			49	GULF OF ALASKA. <AGS-P>. ML 4.1 (PMR).
	07	01 59 00.3&	57.178 N	142.638 W	10 G				9	GULF OF ALASKA. <AGS-P>.
	07	02 28 48.4&	56.849 N	140.712 W	10 G	4.3			55	OFF COAST OF SOUTHEASTERN ALASKA. <AGS-P>. ML 4.6 (PMR).
	07	02 59 53.8&	57.013 N	143.290 W	10 G	4.4			81	GULF OF ALASKA. <AGS-P>. ML 4.5 (PMR).
	07	03 10 17.2?	7.92 S	119.84 E	193 ?	4.5		0.9	5	FLORES SEA
	07	03 28 42.9&	57.524 N	142.876 W	10 G	4.0			44	GULF OF ALASKA. <AGS-P>. ML 3.8 (PMR).
	07	03 42 36.7&	57.574 N	142.847 W	10 G	3.6			32	GULF OF ALASKA. <AGS-P>. ML 3.5 (PMR).
	07	03 51 20.7	30.022 N	141.363 E	93 *	4.5		1.0	33	SOUTH OF HONSHU, JAPAN
	07	04 19 36.9&	57.598 N	142.980 W	10 G				30	GULF OF ALASKA. <AGS-P>. ML 3.6 (PMR).
	07	04 58 09.3*	57.739 N	142.563 W	10 G			1.7	9	GULF OF ALASKA. ML 3.4 (PMR).
	07	05 01 12.4&	57.761 N	142.599 W	10 G	3.9			30	GULF OF ALASKA. <AGS-P>. ML 3.4 (PMR).
	07	05 28 19.2&	57.772 N	143.028 W	10 G				29	GULF OF ALASKA. <AGS-P>. ML 3.3 (PMR).
	07	05 33 43.9&	57.013 N	142.719 W	10 G	4.2			40	GULF OF ALASKA. <AGS-P>. ML 4.0 (PMR).
	07	05 57 21.9&	57.540 N	142.816 W	10 G				31	GULF OF ALASKA. <AGS-P>. ML 3.8 (PMR).
	07	08 12 11.5&	57.536 N	142.886 W	10 G				28	GULF OF ALASKA. <AGS-P>.
	07	08 33 08.4&	57.177 N	142.730 W	10 G				31	GULF OF ALASKA. <AGS-P>.
	07	08 50 44.1?	44.52 S	93.26 W	10 G	4.9		1.1	11	SOUTHERN PACIFIC OCEAN
	07	11 08 54.1&	57.744 N	143.085 W	10 G				29	GULF OF ALASKA. <AGS-P>.
	07	11 20 04.0	11.678 S	74.071 W	43 *	5.1		1.2	91	PERU
	07	11 30 36.4&	57.680 N	142.697 W	10 G	3.9			35	GULF OF ALASKA. <AGS-P>. ML 4.1 (PMR).
	07	11 34 07.9&	57.703 N	142.956 W	10 G				27	GULF OF ALASKA. <AGS-P>.
	07	12 51 49.9	2.283 S	99.976 E	28 D	5.0	4.2	1.1	54	SOUTHERN SUMATERA
	07	13 18 21.8&	57.700 N	143.057 W	10 G	3.8			35	GULF OF ALASKA. <AGS-P>. ML 3.9 (PMR).
	07	13 38 09.2&	57.410 N	143.132 W	10 G	4.0			34	GULF OF ALASKA. <AGS-P>. ML 4.0 (PMR).
	07	13 45 55.8	15.986 S	172.901 W	33 N	5.0	4.7	1.2	69	SAMOA ISLANDS REGION

	07	13	50	36.8&	57.738	N	143.016	W	10	G	3.7		27	GULF OF ALASKA. <AGS-P>.
	07	13	57	24.1?	20.71	S	69.74	W	33	N		1.2	5	NORTHERN CHILE
	07	14	03	06.8	35.859	N	30.931	E	33	N		0.2	7	EASTERN MEDITERRANEAN SEA
	07	14	29	15.9*	50.546	N	4.915	E	10	G		0.6	5	BELGIUM
	07	15	05	12.3&	57.217	N	143.108	W	10	G			27	GULF OF ALASKA. <AGS-P>.
a	07	15	21	06.8	41.669	N	152.222	E	10	G	5.9 5.1	0.9	342	NORTH PACIFIC OCEAN. Ms 5.4 (BRK). Note the unusuol locotion of this event.
	07	15	48	44.4	42.277	N	19.897	E	10	G		0.6	10	YUGOSLAVIA. MD 2.8 (TTG).
	07	16	59	40.8?	16.43	N	122.53	E	33	N	4.6	1.0	11	LUZON, PHILIPPINE ISLANDS
	07	18	00	04.4&	57.834	N	142.633	W	10	G			30	GULF OF ALASKA. <AGS-P>.
	07	18	44	39.5&	30.590	N	116.290	W	6	G			2	BAJA CALIFORNIA. <PAS-P>. ML 3.1 (PAS).
	07	20	24	33.8	41.765	N	23.726	E	10	G		0.5	18	GREECE-BULGARIA BORDER REGION. ML 2.9 (THE), 2.7 (SKO).
	07	21	02	57.5*	47.451	N	153.128	E	33	N	4.4	0.8	13	KURIL ISLANDS
	07	21	06	03.1	35.889	N	114.924	W	5	G		0.8	16	CALIFORNIA-NEVADA BORDER REGION. ML 3.2 (NEIS), 3.4 (PAS). Felt (III) at Boulder City, Nevado.
	07	21	13	48.8*	3.589	N	128.363	E	33	N	5.0	1.2	28	NORTH OF HALMAHERA
	07	22	57	56.2	42.291	N	19.929	E	10	G		0.5	7	YUGOSLAVIA. ML 2.3 (TTG).
	08	02	09	27.3&	57.186	N	143.364	W	10	G	3.8		35	GULF OF ALASKA. <AGS-P>. ML 3.5 (PMR).
	08	03	22	09.1&	62.142	N	149.990	W	50				35	CENTRAL ALASKA. <AGS-P>.
	08	03	25	16.7?	37.62	N	72.25	E	33	N	4.4	1.2	7	TAJIK SSR
	08	03	39	35.0*	29.537	N	140.957	E	74	?	4.7	0.6	18	SOUTH OF HONSHU, JAPAN
	08	06	41	41.1&	57.291	N	143.146	W	10	G			30	GULF OF ALASKA. <AGS-P>. ML 3.6 (PMR).
	08	07	06	40.8&	57.753	N	142.850	W	10	G			34	GULF OF ALASKA. <AGS-P>. ML 3.5 (PMR).
	08	07	30	04.1*	9.883	S	154.203	E	33	N	3.6	1.5	8	DENTRECASTEAUX ISLANDS REGION
	08	08	13	42.7?	50.42	N	19.05	E	10	G		0.3	4	POLAND. ML 3.0 (KRA).
	08	08	40	13.6%	38.424	N	15.940	E	21			0.9	11	SICILY
	08	09	24	25.3	45.535	N	151.518	E	33	D	5.3 4.5	0.9	132	KURIL ISLANDS
	08	09	45	58.3&	57.001	N	143.150	W	10	G			25	GULF OF ALASKA. <AGS-P>.
	08	10	22	34.7&	57.193	N	143.207	W	10	G	4.0		33	GULF OF ALASKA. <AGS-P>. ML 4.5 (PMR).
	08	10	33	57.7&	56.884	N	142.978	W	10	G	4.2		44	GULF OF ALASKA. <AGS-P>. ML 4.0 (PMR).
	08	11	02	08.7	28.653	N	142.546	E	37	D	4.9 4.5	1.0	67	BONIN ISLANDS REGION
	08	11	38	57.0	38.870	N	21.194	E	47		4.5 3.7	1.3	112	GREECE
	08	13	56	44.6*	37.382	N	31.237	E	10	G		1.4	7	TURKEY
	08	14	01	24.2&	39.235	N	123.195	W	1	G			7	NEAR COAST OF NORTHERN CALIF. <BRK>. ML 2.2 (BRK). Felt at Redwood Valley.
	08	14	35	43.4%	59.085	N	5.912	E	10	G		0.6	5	SOUTHERN NORWAY. ML 1.5 (BER).
a	08	15	38	26.3	2.184	S	125.310	E	48	D	5.6 5.2	1.1	109	CERAM SEA
	08	16	14	50.4	17.697	S	178.820	W	607	*	4.8	0.8	60	FIJI ISLANDS REGION
a	08	16	27	18.8	51.340	N	176.862	E	33	N	5.5 5.5	1.2	268	RAT ISLANDS, ALEUTIAN ISLANDS. ML 5.5 (PMR), Ms 6.1 (BRK).
	08	17	36	18.2*	35.843	N	141.420	E	50		4.4	1.0	27	NEAR EAST COAST OF HONSHU, JAPAN
	08	17	43	30.2%	40.780	N	29.137	E	5	G		0.3	6	TURKEY
	08	17	45	49.9&	57.073	N	142.946	W	10	G			31	GULF OF ALASKA. <AGS-P>.
	08	18	22	33.9*	3.180	N	96.425	E	65	*	3.6	1.1	13	NORTHERN SUMATERA
	08	18	48	51.0&	62.274	N	147.219	W	44				32	CENTRAL ALASKA. <AGS-P>. ML 3.2 (PMR).
	08	19	02	45.1	39.763	N	15.343	E	284		4.5	1.2	130	SOUTHERN ITALY
	08	19	47	01.6%	42.670	N	12.289	E	10	G		0.9	5	CENTRAL ITALY
	08	20	08	55.8*	15.173	N	144.717	E	33	N	4.9	0.7	10	MARIANA ISLANDS REGION
	08	20	23	30.4&	57.858	N	143.074	W	10	G	3.7		33	GULF OF ALASKA. <AGS-P>. ML 3.5 (PMR).
	08	21	09	43.1?	2.23	N	28.74	W	10	G	4.7	1.2	8	CENTRAL MID-ATLANTIC RIDGE
	08	21	30	57.1*	39.546	S	176.518	E	76		5.0	1.4	19	NORTH ISLAND, NEW ZEALAND. Felt on centrol North Island from Napier to Wangonui.
	08	22	48	02.3	43.813	N	7.882	E	10	G		0.4	14	NEAR SOUTH COAST OF FRANCE. ML 2.4 (LDG).
	08	23	16	58.4	34.799	N	26.672	E	40	*	4.2	1.1	60	CRETE. ML 4.2 (ATH).
	09	00	04	52.3&	57.468	N	142.965	W	10	G	4.2		55	GULF OF ALASKA. <AGS-P>. ML 4.5 (PMR).
	09	00	07	57.2%	46.698	N	9.034	E	10	G		1.0	5	SWITZERLAND
	09	00	13	19.7&	57.604	N	142.943	W	10	G	4.0		56	GULF OF ALASKA. <AGS-P>. ML 4.6 (PMR).
	09	02	23	20.0	24.978	S	71.094	W	33	N		1.2	13	OFF COAST OF NORTHERN CHILE
	09	03	11	33.6&	57.507	N	142.977	W	10	G	4.0		46	GULF OF ALASKA. <AGS-P>.
	09	03	17	14.9&	61.362	N	150.948	W	56				29	SOUTHERN ALASKA. <AGS-P>.
	09	04	02	03.6&	57.069	N	142.905	W	10	G			31	GULF OF ALASKA. <AGS-P>.
a	09	04	42	52.6	4.662	S	131.137	E	33	N	5.5 4.7	1.2	88	BANDA SEA
	09	05	00	34.9	31.232	S	68.642	W	111	D	5.4	0.9	133	SAN JUAN PROVINCE, ARGENTINA. Felt (IV) ot San Juon.
	09	05	02	00.7*	37.896	N	26.995	E	10	G		1.2	7	DODECANESE ISLANDS
	09	06	17	17.5	34.424	S	70.276	W	11		4.4	1.1	23	CHILE-ARGENTINA BORDER REGION
	09	07	11	11.0?	8.68	S	124.31	E	33	N		1.3	7	TIMOR
	09	07	53	09.3&	57.401	N	143.118	W	10	G			28	GULF OF ALASKA. <AGS-P>.
	09	08	48	26.3%	41.479	N	29.325	E	10	G		0.4	5	TURKEY
	09	09	08	08.2?	21.25	S	176.34	W	252	?	4.9	0.9	14	FIJI ISLANDS REGION
	09	09	20	47.6&	57.807	N	142.913	W	10	G			36	GULF OF ALASKA. <AGS-P>.
	09	10	49	46.8%	39.602	N	29 406	E	10	G		0.7	6	TURKEY
	09	11	02	23.6&	57.221	N	142.331	W	10	G			33	GULF OF ALASKA. <AGS-P>.
	09	11	47	56.0?	6.19	S	147.40	E	100	*		0.6	6	EAST PAPUA NEW GUINEA REGION
	09	12	47	27.7*	32.831	S	71.639	W	10	G		0.9	12	NEAR COAST OF CENTRAL CHILE
	09	14	49	45.8&	59.206	N	143.938	W	10	G			25	GULF OF ALASKA. <AGS-P>.
	09	14	56	36.5*	23.856	S	66.687	W	212	*		1.3	11	JUJUY PROVINCE, ARGENTINA
	09	15	21	00.4*	42.862	N	23.060	E	10	G		1.2	6	BULGARIA
	09	15	38	36.4*	29.547	N	141.459	E	33	N	4.4	1.0	12	SOUTH OF HONSHU, JAPAN
	09	15	47	09.2*	23.913	S	68.561	W	154	*		0.9	10	NORTHERN CHILE
	09	16	26	45.0?	45.61	N	8.91	E	10	G		1.2	5	NORTHERN ITALY
	09	17	02	30.7%	15.976	N	60.581	W	10	G		0.4	10	LEEWARD ISLANDS. ML 2.7 (FDF).
	09	17	07	09.1?	61.10	N	3.43	E	10	G		0.9	8	NORWEGIAN SEA. ML 2.3 (BER).
	09	17	08	47.0	51.968	N	175.362	E	33	N	4.9 4.7	1.0	101	RAT ISLANDS, ALEUTIAN ISLANDS. ML 5.1 (PMR).
	09	17	29	49.9	6.835	N	73.037	W	158		4.7	1.0	32	NORTHERN COLOMBIA
	09	19	11	23.1&	56.856	N	142.687	W	10	G	3.7		29	GULF OF ALASKA. <AGS-P>.
	09	19	34	43.5%	16.270	N	61.123	W	33	N		0.5	5	LEEWARD ISLANDS. ML 1.7 (FDF).
	09	20	21	13.7&	57.419	N	143.070	W	10	G			29	GULF OF ALASKA. <AGS-P>.
	09	20	35	03.7&	57.089	N	143.466	W	10	G	4.0		28	GULF OF ALASKA. <AGS-P>.
	09	20	56	10.7	24.737	S	70.138	W	52	D	5.0	1.4	29	NEAR COAST OF NORTHERN CHILE
	09	21	01	31.0?	32.94	S	70.38	W	84	?		0.3	8	CHILE-ARGENTINA BORDER REGION
a	09	21	33	53.7	17.327	S	74.154	W	32	D	6.0 5.9	1.0	292	OFF COAST OF PERU. Felt (II) at Arequipo.
	09	21	41	10.8	18.313	S	69.543	W	119		5.4	1.1	166	NORTHERN CHILE. Felt (V) ot Arico. Felt (II) at Arequipa, Peru.

	09	21	46	04.2?	33.08	S	72.24	W	33	N			0.6	7	OFF COAST OF CENTRAL CHILE
	09	22	49	57.9&	57.307	N	143.192	W	10	G				33	GULF OF ALASKA. <AGS-P>.
	09	23	19	44.0	20.319	S	68.714	W	127	•	4.7		1.4	33	CHILE-BOLIVIA BORDER REGION
	09	23	46	33.5&	57.362	N	143.079	W	10	G				17	GULF OF ALASKA. <AGS-P>.
	10	00	07	41.9	44.128	N	7.228	E	10	G			0.2	12	NORTHERN ITALY. ML 2.7 (LDG).
	10	01	38	59.1&	57.093	N	142.674	W	10	G				23	GULF OF ALASKA. <AGS-P>.
	10	02	00	21.3&	34.940	N	116.700	W	0					10	SOUTHERN CALIFORNIA. <PAS-P>. ML 3.2 (PAS).
	10	02	08	34.1•	18.550	S	69.231	W	165	?			1.1	8	NORTHERN CHILE
	10	03	24	53.3•	8.811	S	67.674	E	10	G	4.8		1.4	13	MID-INDIAN RISE
	10	03	37	38.1	10.172	S	161.054	E	102		5.2		1.0	44	SOLOMON ISLANDS
	10	03	43	19.9&	57.334	N	143.096	W	10	G				16	GULF OF ALASKA. <AGS-P>.
	10	04	11	17.7	40.438	N	26.090	E	10	G			0.9	14	TURKEY
a	10	04	16	34.5&	59.236	N	144.335	W	10	G	5.1	5.1		170	GULF OF ALASKA. <AGS-P>.
f	10	06	17	23.3	10.402	N	60.587	W	56	D	6.2	6.4	1.1	458	TRINIDAD. Ms 6.6 (BRK), 6.3 (PAS). Slight damage (VI) on Trinidad. Felt strongly throughout Trinidad, on offshore oil platforms and in northeastern Venezuela. Also felt in Guyana and on Tobago, Martinique, Grenada and St. Vincent. Felt as far away as Caracas, Venezuela.
	10	06	29	48.0?	13.00	N	59.13	W	33	N			1.4	11	WINDWARD ISLANDS
	10	06	30	25.4	10.396	N	60.577	W	54	D	5.4		1.0	164	TRINIDAD
	10	06	33	24.3	10.387	N	60.504	W	48	D	5.1		0.8	97	TRINIDAD
	10	06	50	48.3•	10.226	N	60.102	W	33	N			1.0	16	TRINIDAD. MG 3.9 (TRN).
	10	06	54	01.4?	10.47	N	60.22	W	33	N			0.7	9	TRINIDAD. MG 3.5 (TRN).
	10	07	00	15.9•	21.144	S	68.584	W	156	•			1.2	8	CHILE-BOLIVIA BORDER REGION
	10	07	12	33.4%	10.791	N	60.950	W	33	N			0.4	5	TRINIDAD. MG 3.5 (TRN).
	10	07	17	25.8?	9.34	N	59.11	W	33	N			0.8	15	NORTH ATLANTIC OCEAN. MG 3.7 (TRN).
	10	07	22	05.1•	10.156	N	60.159	W	33	N	4.6		0.8	24	TRINIDAD
	10	07	24	16.6•	17.188	S	13.470	E	5	G	4.7		1.2	15	NAMIBIA
	10	07	26	28.4?	10.49	N	60.60	W	33	N			1.2	6	TRINIDAD
	10	07	39	04.1&	57.586	N	142.814	W	10	G	3.7			24	GULF OF ALASKA. <AGS-P>.
	10	07	44	24.7&	61.333	N	150.920	W	63		3.7			36	SOUTHERN ALASKA. <AGS-P>. Felt (III) at Anchorage and (II) at Palmer.
	10	07	47	22.0?	10.17	N	60.32	W	33	N	4.5		0.8	7	TRINIDAD
a	10	07	58	21.0	7.273	S	122.281	E	613		5.6		0.9	206	FLORES SEA
	10	08	09	10.6?	10.56	N	60.44	W	33	N			0.6	6	TRINIDAD. MG 2.9 (TRN).
	10	09	10	12.7?	10.70	N	60.79	W	33	N			0.8	5	TRINIDAD. MG 4.3 (TRN).
	10	09	13	07.4&	56.989	N	142.705	W	10	G	4.4			39	GULF OF ALASKA. <AGS-P>.
	10	09	32	53.0	44.864	N	7.697	E	10	G			0.7	28	NORTHERN ITALY. ML 3.2 (LDG).
	10	09	37	15.1&	59.870	N	145.548	W	20					23	GULF OF ALASKA. <AGS-P>.
	10	09	37	45.1&	59.847	N	145.527	W	29		4.3			32	GULF OF ALASKA. <AGS-P>.
	10	09	50	15.7?	21.94	S	67.72	W	33	N			1.1	5	CHILE-BOLIVIA BORDER REGION
	10	10	04	34.6%	39.580	N	27.666	E	10	G			1.4	6	TURKEY
f	10	10	25	05.3	20.917	S	178.645	W	623	D	6.1		1.1	327	FIJI ISLANDS REGION. mb 6.1 (BRK).
	10	10	28	42.7?	10.09	N	59.89	W	33	N			0.7	18	NORTH ATLANTIC OCEAN. MG 4.7 (TRN).
	10	11	20	04.0?	10.47	N	60.61	W	33	N			0.5	4	TRINIDAD. MG 2.9 (TRN).
	10	12	12	17.7•	10.209	S	117.383	E	33	N			0.7	5	SOUTH OF SUMBAWA ISLAND
	10	12	12	35.6	10.181	N	60.085	W	33	N	4.5		1.2	28	TRINIDAD
	10	12	49	33.4•	32.477	S	71.485	W	33	N			0.5	7	NEAR COAST OF CENTRAL CHILE. Felt (III) at La Ligua.
	10	12	49	38.9	40.387	N	28.923	E	10	G			0.7	7	TURKEY
	10	13	06	27.8?	10.04	N	59.75	W	33	N			0.8	9	NORTH ATLANTIC OCEAN. MG 4.4 (TRN).
	10	13	07	24.2•	44.601	N	12.097	E	10	G			1.5	7	NORTHERN ITALY. ML 2.6 (KBA).
	10	13	31	23.1•	4.742	S	153.121	E	33	N	4.3		1.4	16	NEW IRELAND REGION
	10	13	45	36.1&	57.534	N	142.847	W	10	G				21	GULF OF ALASKA. <AGS-P>.
	10	14	15	18.9•	14.636	S	130.666	E	10	G			1.4	6	NORTHERN TERRITORY, AUSTRALIA
	10	14	21	33.4&	57.119	N	142.881	W	10	G	4.1			49	GULF OF ALASKA. <AGS-P>.
	10	14	25	19.9&	57.187	N	143.545	W	10	G	4.6			91	GULF OF ALASKA. <AGS-P>. ML 4.6 (PMR).
a	10	14	42	12.9	23.853	S	177.651	W	266	•	5.1		1.2	66	SOUTH OF FIJI ISLANDS
	10	14	42	55.2&	46.341	N	75.716	W	18	G				17	SOUTHERN QUEBEC. <OTT>. mbLg 3.9 (OTT). Felt (IV) at Maniwaki and (III) at Mont-Laurier. Also felt at Ottawa, Ontario.
	10	14	57	20.0?	10.57	N	60.75	W	33	N			0.4	5	TRINIDAD
	10	15	33	54.4•	40.469	N	141.269	E	108	•	4.5		1.1	25	NEAR EAST COAST OF HONSHU, JAPAN
	10	15	47	54.8&	57.794	N	142.942	W	10	G				16	GULF OF ALASKA. <AGS-P>.
	10	16	55	38.5&	61.354	N	147.423	W	20		3.9			44	SOUTHERN ALASKA. <AGS-P>. ML 3.8 (PMR). Felt (IV) at Valdez.
	10	17	04	01.2?	10.51	N	60.56	W	33	N			0.2	4	TRINIDAD. MG 3.6 (TRN).
	10	17	19	20.8•	10.102	N	60.056	W	33	N			0.8	19	TRINIDAD. MG 3.8 (TRN).
	10	17	29	31.3•	49.093	N	6.952	E	10	G			1.4	8	GERMANY
	10	18	40	31.1	33.444	S	69.827	W	33	N			1.0	8	CHILE-ARGENTINA BORDER REGION
	10	19	06	02.5?	10.28	N	60.10	W	33	N			1.2	8	TRINIDAD. MG 4.0 (TRN).
	10	19	26	23.6%	41.751	N	12.705	E	13				1.2	10	SOUTHERN ITALY
	10	19	36	52.0&	38.522	N	122.747	W	1					10	NORTHERN CALIFORNIA. <BRK>. ML 2.8 (BRK). Felt in the Larkfield area of Santa Rosa.
	10	20	54	43.4•	29.652	S	177.230	W	33	N	4.8		1.3	19	KERMADEC ISLANDS
	10	21	24	09.1&	37.752	N	88.835	W	3					17	SOUTHERN ILLINOIS. <TEIC>. mbLg 2.6 (TEIC). Felt in the Marion area.
	10	23	14	36.1•	10.244	N	60.125	W	33	N	4.4		1.0	17	TRINIDAD
	10	23	15	58.3&	60.047	N	152.087	W	71					27	SOUTHERN ALASKA. <AGS-P>.
	10	23	38	15.3	10.420	N	60.071	W	33	N	4.6		0.8	20	TRINIDAD
	11	00	30	49.1	32.544	N	138.367	E	302		4.8		0.8	82	SOUTH OF HONSHU, JAPAN
	11	00	33	56.6&	57.259	N	143.032	W	10	G	4.7			64	GULF OF ALASKA. <AGS-P>. ML 4.6 (PMR).
	11	00	58	06.7	10.546	N	60.563	W	60		4.9		1.0	60	TRINIDAD. Felt strongly on offshore oil platforms. Felt (III) at Arouca.
	11	01	30	54.8?	10.50	N	60.94	W	77		4.5		0.6	12	TRINIDAD
a	11	02	36	59.1	37.412	S	47.991	E	10	G	5.5	5.6	1.0	95	ATLANTIC-INDIAN RISE
a	11	03	44	57.1	9.105	N	82.985	W	23		5.4	6.0	1.1	214	PANAMA-COSTA RICA BORDER REGION. Ms 5.6 (BRK), ML 5.3 (HDC), MD 5.5 (SJR). Damage (VII) at San Vito and minor damage (VI) at Ciudad Neilly and Golfita, Costa Rica. Landslides occurred in the Palmar Norte area, Costa Rica. Felt (VI) at Puerto Jimenez, Puerto Cortes and Buenos Aires; (V) at San Jose, Quepos and Turrialba; (IV) at Guapiles and Moratina; (III) at Puntarenas and

													San Carlos, Costa Rica. Felt (V) at Boquete, Volcan, Paso Canoa and Conception; (IV) at Bocas del Toro, Remedios, Chonguinola and Puerta Armuelles; (III) at Santiago, Las Tablas and Chitre; (II) at Panama City, Panama.
	11	03	47	59.6*	8.778	N	83.340	W	25	*		1.5	11	COSTA RICA. MD 4.3 (SJR), 4.0 (HDC). Felt (V) at Potrero Grande and (IV) at Buenos Aires.
	11	04	20	42.3*	19.476	S	177.522	W	555	*	4.7	1.1	52	FIJI ISLANDS REGION
	11	05	06	42.8&	57.140	N	142.969	W	10	G			32	GULF OF ALASKA. <AGS-P>.
	11	06	14	03.8	46.588	N	12.410	E	10	G		0.9	6	NORTHERN ITALY. ML 2.4 (KBA). MD 2.4 (TRI).
	11	06	14	32.4	10.526	N	60.473	W	54		4.9 4.4	1.0	100	TRINIDAD. Felt (V) on Trinidad. Also felt strongly on offshore oil platforms.
	11	06	48	47.2?	10.44	N	60.57	W	33	N		1.5	7	TRINIDAD. MG 3.9 (TRN).
	11	07	19	23.7?	40.80	N	30.23	E	10	G		0.9	5	TURKEY
	11	07	19	56.7*	63.481	N	150.976	W	33	N		1.2	6	CENTRAL ALASKA. ML 2.6 (PMR).
	11	07	38	38.7	37.234	N	56.268	E	33	N	4.9 4.3	1.1	89	IRAN. ML 4.8 (MHI).
	11	07	50	06.0?	4.92	S	151.41	E	149	*	4.2	1.5	10	NEW BRITAIN REGION
	11	07	55	02.7*	8.951	N	83.044	W	33	N		0.4	5	COSTA RICA. MD 3.9 (SJR). Felt (III) at Buenos Aires.
	11	08	19	28.6*	22.892	S	66.339	W	257	*		1.4	13	JUJUY PROVINCE, ARGENTINA
	11	08	28	32.0*	43.228	N	147.076	E	61	*	4.7	0.8	38	KURIL ISLANDS
	11	09	09	39.3	7.339	S	122.238	E	632		5.4	1.0	68	FLORES SEA
	11	10	01	26.0&	47.191	N	122.322	W	65		4.3		117	WASHINGTON. <SEA-P>. CL 3.9 (SEA). Felt (III) at Auburn, Graham, Spanaway, Sumner and Tacoma. Also felt in the Federal Way, Kent, Olympia and Puyallup areas.
	11	10	32	31.2?	9.93	N	59.81	W	33	N		0.7	20	NORTH ATLANTIC OCEAN. ML 4.4 (FDF).
	11	10	50	39.7?	10.52	N	60.73	W	33	N		0.5	6	TRINIDAD. MG 4.1 (TRN).
	11	10	53	50.3*	42.871	N	23.520	E	10	G		1.4	7	BULGARIA
	11	11	28	03.7?	42.60	N	24.20	E	10	G		1.8	5	BULGARIA
	11	12	58	11.6	3.479	N	124.129	E	394		4.7	1.0	59	CELEBES SEA
	11	13	47	27.1	8.475	N	83.615	W	17		4.7	1.3	31	COSTA RICA. MD 4.8 (SJR), 4.5 (HDC). Felt (V) at Potrero Grande; (II) at San Jose.
	11	14	32	05.0?	50.69	N	7.28	E	10	G		1.2	5	GERMANY
	11	15	08	16.3*	14.634	S	130.756	E	5	G		1.0	5	NORTHERN TERRITORY, AUSTRALIA
a	11	16	01	07.0	10.167	N	60.603	W	53		5.2 4.7	1.0	135	TRINIDAD. Felt strongly on offshore oil platforms. Felt (IV) at San Fernando.
	11	16	12	13.0?	61.96	N	3.54	E	10	G		1.0	7	NORWEGIAN SEA. ML 2.4 (BER).
	11	16	17	44.4*	33.831	S	70.338	W	107	?		0.2	11	CHILE-ARGENTINA BORDER REGION
	11	18	34	32.0&	38.820	N	122.798	W	0				14	NORTHERN CALIFORNIA. <BRK>. ML 3.0 (BRK).
	11	19	12	09.6*	27.865	N	96.435	E	33	N		0.2	5	BURMA-INDIA BORDER REGION
	11	19	20	44.1?	50.90	N	17.58	E	10	G		1.2	6	POLAND. ML 3.4 (GRF).
	11	19	24	02.0?	8.03	S	130.08	E	114	?	4.3	1.5	7	TANIMBAR ISLANDS REGION
	11	21	16	37.0*	45.988	N	12.135	E	10	G		1.4	6	NORTHERN ITALY. ML 2.6 (KBA). MD 2.5 (TRI).
	11	21	45	44.0	41.548	N	20.946	E	5	G		1.2	20	ALBANIA. ML 3.6 (SKO), 3.2 (TTG). Felt (IV) at Kicevo, Yugoslavia.
	11	21	53	16.1	43.523	N	126.988	W	10	G	4.0	0.6	56	OFF COAST OF OREGON
	11	22	04	08.4	30.836	S	65.634	W	211	*	4.7	1.0	22	CORDOBA PROVINCE, ARGENTINA
	11	22	38	12.1*	52.938	N	172.805	E	33	N	4.4	1.5	11	NEAR ISLANDS, ALEUTIAN ISLANDS
	12	00	12	54.2*	17.635	S	178.312	W	581		4.9	0.7	25	FIJI ISLANDS REGION
	12	00	21	08.9*	38.907	S	47.334	E	10	G	5.1	0.8	13	ATLANTIC-INDIAN RISE
a	12	00	44	14.8*	32.714	S	178.975	W	67		5.3	1.5	52	SOUTH OF KERMADEC ISLANDS
	12	01	25	42.5*	49.159	N	6.857	E	10	G		1.4	10	GERMANY. ML 2.8 (GRF).
	12	01	44	40.5*	38.619	S	47.582	E	10	G	5.0	0.9	32	ATLANTIC-INDIAN RISE
	12	02	24	10.6%	44.229	N	6.741	E	10	G		0.2	6	FRANCE. ML 2.2 (LDG).
a	12	04	32	10.3	10.144	N	60.569	W	52		5.7 5.4	1.1	346	TRINIDAD. Ms 5.6 (BRK). Felt (V) on Trinidad. Also felt strongly on offshore oil platforms.
	12	05	24	49.0*	10.422	N	60.418	W	33	N		0.4	18	TRINIDAD. ML 4.4 (FDF).
	12	05	30	26.5?	10.47	N	61.02	W	33	N		0.2	4	TRINIDAD. MG 3.4 (TRN).
	12	05	50	24.4*	19.674	S	133.805	E	5	G		1.2	5	NORTHERN TERRITORY, AUSTRALIA
	12	06	01	40.2?	8.80	N	83.31	W	33	N		0.3	6	COSTA RICA. MD 4.1 (HDC).
	12	06	07	33.2?	33.71	S	72.12	W	12			1.0	12	OFF COAST OF CENTRAL CHILE
	12	06	18	13.9	19.547	S	133.904	E	5	G		0.4	6	NORTHERN TERRITORY, AUSTRALIA
	12	08	17	47.5	6.067	S	147.235	E	55	*	4.8 4.0	1.1	29	EAST PAPUA NEW GUINEA REGION
a	12	08	38	49.2	54.711	N	161.607	E	20	*	5.7 4.5	0.8	257	NEAR EAST COAST OF KAMCHATKA
	12	09	12	42.2?	9.93	N	59.78	W	33	N		0.7	8	NORTH ATLANTIC OCEAN. MG 4.1 (TRN).
	12	10	14	36.9?	13.50	N	125.07	E	33	N	4.4	1.3	8	PHILIPPINE ISLANDS REGION
	12	10	30	24.9%	46.359	N	0.201	E	25	*		1.1	10	FRANCE. ML 3.0 (LDG).
	12	11	00	50.8	53.340	N	155.846	E	325	*	4.8	0.9	105	KAMCHATKA
	12	11	45	59.9?	6.30	S	130.34	E	33	N	4.4	0.6	6	BANDA SEA
	12	11	53	54.5&	48.234	N	121.666	W	6				40	WASHINGTON. <SEA-P>. CL 2.5 (SEA). Felt.
	12	12	01	01.7&	62.422	N	149.394	W	51				37	CENTRAL ALASKA. <AGS-P>.
	12	12	05	59.4*	4.191	S	142.354	E	111	*	4.7	1.5	19	PAPUA NEW GUINEA
a	12	12	11	12.1	0.683	S	133.518	E	49	*	5.2 5.6	1.3	101	WEST IRIAN REGION
	12	12	46	30.9*	23.753	N	121.714	E	52	*	4.6	1.3	23	TAIWAN
	12	12	50	44.0%	42.724	N	19.152	E	0	G		0.2	7	YUGOSLAVIA. ML 2.3 (TTG).
	12	13	26	30.8	44.837	N	9.003	E	16	*		1.1	11	NORTHERN ITALY
	12	13	39	27.5	47.217	N	14.451	E	10	G		1.5	10	AUSTRIA. ML 3.2 (VKA), 3.1 (GRF), 2.8 (KBA). Felt (V) at Judenburg.
	12	15	34	47.0*	37.181	N	56.710	E	33	N	3.9	1.1	5	IRAN
	12	16	43	35.1	40.258	N	21.111	E	7		3.4	1.4	19	GREECE. MD 3.4 (ATH).
	12	17	15	21.6*	47.135	N	14.501	E	10	G		0.9	7	AUSTRIA. ML 3.0 (VKA), 2.4 (KBA). Felt at Judenburg.
	12	17	22	56.2	32.229	S	71.530	W	51		5.3	1.1	50	NEAR COAST OF CENTRAL CHILE. Felt (V) at Valparaiso, (IV) at San Felipe and (III) at Santiago.
	12	18	08	53.2%	39.812	N	28.725	E	10	G		0.5	6	TURKEY
	12	18	12	26.6	47.201	N	14.446	E	10	G		1.1	9	AUSTRIA. ML 3.2 (VKA), 3.0 (GRF), 2.7 (KBA). Felt at Judenburg.
	12	18	26	01.5*	45.262	N	7.417	E	10	G		0.1	5	NORTHERN ITALY
	12	18	31	04.2*	16.400	S	177.967	W	446	*	4.6	0.9	15	FIJI ISLANDS REGION
	12	19	00	56.2	0.002	S	123.550	E	133	*	4.8	1.1	38	MINAHASSA PENINSULA
	12	21	37	21.7	10.036	N	60.028	W	20	*	4.4	0.7	19	TRINIDAD. ML 4.4 (FDF).
	12	21	37	48.0*	10.066	S	161.492	E	95	*	4.4	0.7	8	SOLOMON ISLANDS. Felt (III) at Honiara, Guadalcanal.
	12	22	02	51.5?	55.84	S	28.23	W	33	N	4.9	0.9	6	SOUTH SANDWICH ISLANDS REGION
	12	22	54	22.0	29.768	N	138.967	E	396		5.0	0.8	166	SOUTH OF HONSHU, JAPAN
	12	23	00	08.0	10.226	N	60.222	W	40	*	4.7 3.7	0.6	27	TRINIDAD

	12	23 10 47.6	45.133	N	25.423	E	27				1.3	17	ROMANIA
	13	01 00 11.5	33.831	N	26.103	E	10	G	4.0		1.0	25	EASTERN MEDITERRANEAN SEA
	13	01 39 24.3*	24.463	N	122.190	E	63	*	4.6		0.9	17	TAIWAN REGION
	13	03 32 08.4&	62.209	N	151.017	W	77					17	CENTRAL ALASKA. <AGS-P>.
	13	06 18 04.6*	8.315	S	111.082	E	128	*	4.7		1.0	18	JAVA
	13	06 20 54.1&	61.296	N	150.308	W	45					39	SOUTHERN ALASKA. <AGS-P>. ML 3.1 (PMR).
	13	08 18 27.1*	3.820	S	130.049	E	33	N			1.5	10	CERAM
	13	08 43 48.5&	57.454	N	142.911	W	10	G	3.9			47	GULF OF ALASKA. <AGS-P>. ML 4.2 (PMR).
	13	09 27 15.9	13.954	N	119.301	E	37	D	5.0		1.1	80	PHILIPPINE ISLANDS REGION
	13	11 13 49.5*	28.903	N	81.359	E	90	?	4.3		1.6	11	NEPAL-INDIA BORDER REGION
a	13	11 31 32.8*	33.673	S	72.216	W	41	*	5.3	6.0	1.4	89	OFF COAST OF CENTRAL CHILE. Felt (II) at Santiago.
	13	12 10 05.3?	33.71	S	72.54	W	33	N			0.5	11	OFF COAST OF CENTRAL CHILE
	13	12 25 41.7	16.438	S	167.901	E	194	*	5.3		1.3	146	VANUATU ISLANDS
	13	12 37 59.9&	57.094	N	143.413	W	10	G	3.9			39	GULF OF ALASKA. <AGS-P>.
a	13	12 59 15.8	37.283	S	51.848	E	10	G	5.7	5.9	1.1	187	SOUTH INDIAN OCEAN
	13	13 05 21.8*	37.473	S	51.878	E	10	G	5.5		1.1	40	SOUTH INDIAN OCEAN
	13	13 48 30.3	42.182	N	75.443	E	33	N	4.5		1.1	21	ALMA-ATA REGION. Minor damage (V) to some old buildings in the Kochkorka area. Felt (II) at Frunze.
	13	14 20 35.1&	57.629	N	142.979	W	10	G				36	GULF OF ALASKA. <AGS-P>. ML 4.0 (PMR).
	13	15 33 29.3?	61.78	N	4.51	E	10	G			1.4	6	SOUTHERN NORWAY. ML 1.8 (BER).
	13	15 44 03.9&	56.815	N	142.816	W	10	G				17	GULF OF ALASKA. <AGS-P>.
	13	17 00 25.7	10.210	N	60.169	W	31	*	4.6		1.2	26	TRINIDAD. ML 5.1 (FDF).
	13	17 41 19.9?	45.65	N	26.53	E	152	?			0.5	5	ROMANIA
	13	18 09 13.6&	60.005	N	146.558	W	25					33	SOUTHERN ALASKA. <AGS-P>. ML 2.9 (PMR).
	13	19 21 04.6&	36.718	N	120.697	W	3					16	CENTRAL CALIFORNIA. <BRK>. ML 2.5 (BRK).
	13	19 24 56.2?	54.36	N	162.08	E	33	N	4.3		1.0	7	NEAR EAST COAST OF KAMCHATKA
	13	20 53 29.2&	57.674	N	143.060	W	10	G	3.6			43	GULF OF ALASKA. <AGS-P>.
	13	21 03 50.7?	42.17	N	19.36	E	10	G			0.7	4	YUGOSLAVIA. ML 2.1 (TTG).
	13	21 18 57.0*	15.302	N	61.449	W	164	?			0.4	15	LEEWARD ISLANDS. MG 3.5 (TRN).
	13	21 32 08.6&	60.182	N	153.365	W	139					20	SOUTHERN ALASKA. <AGS-P>.
	13	23 27 33.4*	36.198	S	78.525	E	10	G	5.5		0.9	27	MID-INDIAN RISE
	13	23 28 48.9	13.195	N	89.164	W	87	*	4.9		1.3	120	EL SALVADOR. Felt (IV) at San Salvadar.
	14	00 09 13.9&	35.400	N	117.790	W	9					15	CENTRAL CALIFORNIA. <PAS-P>. ML 3.3 (PAS). Felt (III) at Ridgecrest.
	14	00 27 57.2?	1.06	S	139.56	E	33	N	4.1		1.0	7	NEAR N. COAST OF WEST IRIAN
	14	01 13 30.1?	11.20	N	87.31	W	33	N			0.5	10	NEAR COAST OF NICARAGUA
	14	01 47 28.9&	57.275	N	142.890	W	10	G				19	GULF OF ALASKA. <AGS-P>.
	14	01 50 23.0*	30.401	S	72.037	W	33	N			1.0	15	OFF COAST OF CENTRAL CHILE
	14	02 26 39.4	24.922	N	62.869	E	33	N	4.6		1.0	42	NEAR COAST OF PAKISTAN
	14	03 02 05.1?	10.57	N	60.97	W	33	N			0.1	4	TRINIDAD. MG 3.4 (TRN).
	14	04 43 19.1%	16.527	N	61.268	W	10	G			1.0	5	LEEWARD ISLANDS. ML 2.3 (FDF).
	14	05 20 02.9?	31.26	S	68.26	W	33	N			1.3	5	SAN JUAN PROVINCE, ARGENTINA
	14	05 25 13.2	46.214	N	6.886	E	10	G			0.8	32	SWITZERLAND. ML 3.1 (LDG).
	14	05 46 53.4&	57.847	N	142.944	W	10	G				27	GULF OF ALASKA. <AGS-P>. ML 3.3 (PMR).
	14	07 29 54.0	35.747	N	80.699	E	33	N	4.8		1.5	27	KASHMIR-TIBET BORDER REGION
	14	07 48 21.1*	30.384	S	116.882	E	10	G			1.4	7	WESTERN AUSTRALIA
	14	07 56 48.5&	60.168	N	152.803	W	99					41	SOUTHERN ALASKA. <AGS-P>.
	14	08 20 42.7*	34.326	S	70.187	W	26	*			0.9	10	CHILE-ARGENTINA BORDER REGION
	14	09 25 48.2*	36.535	N	70.372	E	170	?	4.3		0.6	14	HINDU KUSH REGION
	14	09 34 14.3	23.639	S	68.322	W	142	*	4.8		1.5	23	NORTHERN CHILE. Felt (II) at Antofagasta.
	14	09 51 22.7*	11.956	S	26.620	E	10	G	4.1		0.3	6	ZAIRE REPUBLIC
	14	10 25 31.7*	34.892	N	26.888	E	33	N			0.5	7	CRETE
a	14	10 32 45.5	14.538	S	73.603	W	87	*	5.1		1.0	93	PERU
	14	10 59 49.5*	30.011	S	178.288	W	268	?	4.7		1.1	39	KERMADEC ISLANDS
	14	11 35 00.5?	45.72	N	26.51	E	96	?			0.5	5	ROMANIA
	14	11 53 32.7	10.097	N	60.092	W	33	N	4.3		0.8	20	TRINIDAD. ML 4.4 (FDF).
	14	11 54 00.8	41.272	N	29.006	E	10	G			0.6	7	TURKEY
	14	12 29 49.4	7.380	S	74.783	W	141	D	5.4		0.8	219	PERU-BRAZIL BORDER REGION
	14	13 54 28.2%	60.290	N	5.341	E	10	G			0.4	5	SOUTHERN NORWAY. ML 1.2 (BER).
	14	14 49 19.5?	10.39	N	60.36	W	33	N			0.5	15	TRINIDAD. ML 4.5 (FDF).
	14	15 49 52.6	50.209	N	7.234	E	10	G			1.1	19	GERMANY. ML 3.3 (LDG), 2.7 (BNS), 2.6 (GRF). Felt (III) in the Ochtendung area.
	14	15 53 56.4&	57.348	N	143.080	W	10	G				20	GULF OF ALASKA. <AGS-P>.
a	14	18 00 27.4	52.219	S	123.745	E	10	G	5.3		1.2	77	SOUTH OF AUSTRALIA
	14	18 24 41.8&	40.430	N	124.615	W	21					4	NEAR COAST OF NORTHERN CALIF. <BRK>. ML 3.2 (BRK).
	14	18 40 27.8	45.284	N	150.862	E	33	N	4.8		0.8	65	KURIL ISLANDS
	14	19 00 30.0	46.363	N	13.156	E	10	G			1.3	8	AUSTRIA. ML 2.2 (KBA), MD 2.5 (TRI).
a	14	19 17 04.0	49.674	N	156.310	E	61	D	5.3		0.9	209	KURIL ISLANDS
	14	19 28 44.4&	62.981	N	150.159	W	120		3.6			42	CENTRAL ALASKA. <AGS-P>.
	14	20 09 18.3?	3.75	N	63.08	E	10	G	4.7		1.4	7	CARLSBERG RIDGE
	14	20 19 02.9	29.905	N	67.876	E	16		4.4	4.0	1.0	25	PAKISTAN
	14	20 21 08.2%	37.756	N	15.009	E	10	G			1.3	5	SICILY
	14	20 29 25.4%	37.761	N	15.043	E	10	G			0.5	6	SICILY
	14	20 36 24.7	47.410	N	113.908	W	5	G			0.6	11	MONTANA. ML 3.4 (BUT).
	14	20 54 08.8*	37.963	N	29.340	E	10	G			0.7	5	TURKEY
	14	21 13 58.1%	10.477	N	60.611	W	55	G			0.1	5	TRINIDAD. MG 3.3 (TRN).
	14	21 41 39.2*	6.466	S	150.215	E	63	?	4.4		1.3	8	NEW BRITAIN REGION
	14	22 50 35.0%	10.534	N	60.673	W	33	N			0.4	7	TRINIDAD. MG 3.0 (TRN).
	14	23 29 12.4?	10.65	N	60.76	W	33	N			0.6	5	TRINIDAD. MG 2.9 (TRN).
	15	00 31 47.4	45.721	N	26.568	E	163	*			0.7	23	ROMANIA
	15	03 30 36.8	45.928	N	12.021	E	10	G			0.7	13	NORTHERN ITALY. ML 2.9 (KBA). MD 2.7 (TRI).
	15	04 12 53.2?	36.51	N	27.69	E	10	G			1.0	7	DODECANESE ISLANDS
	15	04 23 40.3*	36.699	N	73.161	E	77	*	4.5		1.6	19	NORTHWESTERN KASHMIR. Felt (II) at Khorag, USSR.
	15	05 14 25.7&	57.386	N	143.109	W	10	G				27	GULF OF ALASKA. <AGS-P>.
	15	05 47 34.8%	39.422	N	28.324	E	10	G			1.0	5	TURKEY
	15	05 56 13.1*	32.733	S	71.458	W	33	N			1.2	9	NEAR COAST OF CENTRAL CHILE
	15	06 33 08.7	63.552	N	147.219	W	96	?			0.3	8	CENTRAL ALASKA
	15	08 22 20.8?	10.49	N	60.63	W	33	N			0.4	6	TRINIDAD. MG 3.2 (TRN).
	15	08 39 40.5?	15.45	N	60.53	W	33	N			1.3	6	LEEWARD ISLANDS. ML 2.1 (FDF).
a	15	09 25 05.6	11.843	N	143.279	E	17		5.3	5.2	1.2	127	SOUTH OF MARIANA ISLANDS
	15	10 14 31.8%	39.593	N	29.348	E	10	G			0.5	5	TURKEY
	15	10 54 01.5?	7.20	S	145.96	E	182	?	4.7		1.2	9	NEAR S COAST OF PAPUA NEW GUINEA
	15	11 04 26.3	46.138	N	2.446	W	11				0.7	19	BAY OF BISCAY. ML 3.7 (LDG).

	15	11 16 07.1*	19.553	S	133.921	E	5	G			0.5	5	NORTHERN TERRITORY, AUSTRALIA
	15	12 03 16.4	44.858	N	10.688	E	10	G	3.8		1.3	141	NORTHERN ITALY. ML 4.5 (LDG), 4.5 (FUR). MD 4.1 (TRI), 4.1 (ROM). Felt strongly in the epicentrol orea.
	15	12 05 43.1?	32.45	S	178.74	W	33	N	5.0	5.1	1.4	12	SOUTH OF KERMADEC ISLANDS
	15	12 15 08.5	44.789	N	10.732	E	16				1.0	14	NORTHERN ITALY
	15	12 35 39.5?	10.42	N	60.71	W	33	N			0.2	7	TRINIDAD. MG 4.2 (TRN).
	15	12 51 46.8?	36.13	N	22.06	E	10	G			0.7	5	SOUTHERN GREECE. ML 3.5 (ATH).
	15	13 09 31.5	44.820	N	10.793	E	10	G			0.4	6	NORTHERN ITALY
	15	14 25 14.6&	57.482	N	142.956	W	10	G	4.1			41	GULF OF ALASKA. <AGS-P>. ML 4.4 (PMR).
	15	14 56 29.8?	61.59	N	5.16	E	10	G			0.8	5	SOUTHERN NORWAY. MD 1.9 (BER).
	15	15 55 24.3*	42.210	N	75.509	E	33	N	4.5		1.3	14	ALMA-ATA REGION. Minor damage (V) in the epicentral orea. Felt (IV) at Kochkorko, (III) at Rybachye ond (II) ot Frunze.
	15	17 10 47.5*	7.024	N	123.677	E	33	N	4.9		1.1	9	MINDANAO, PHILIPPINE ISLANDS
	15	17 42 49.9*	37.383	S	51.462	E	10	G	4.5		1.1	22	SOUTH INDIAN OCEAN
	15	17 53 35.5&	57.608	N	142.844	W	10	G				37	GULF OF ALASKA. <AGS-P>. ML 3.5 (PMR).
	15	20 09 32.1	41.765	N	20.082	E	10	G			0.8	11	ALBANIA. ML 3.3 (SKO). MD 2.9 (TTG).
	15	20 18 04.0	42.456	N	19.787	E	10	G			0.8	8	YUGOSLAVIA. MD 2.2 (TTG).
	15	20 22 30.1*	13.243	N	124.705	E	52	?	4.8	4.6	1.1	30	LUZON, PHILIPPINE ISLANDS
	15	20 28 47.3*	28.318	N	130.343	E	51	*	4.8		1.2	31	RYUKYU ISLANDS
	15	21 05 37.7&	60.264	N	153.486	W	165					28	SOUTHERN ALASKA. <AGS-P>.
	15	21 53 57.2*	9.422	S	150.063	E	17	?			0.7	10	EAST PAPUA NEW GUINEA REGION
	15	22 40 33.3&	40.480	N	124.547	W	15					11	NEAR COAST OF NORTHERN CALIF. <BRK>. ML 3.3 (BRK).
	15	23 28 33.9	44.788	N	10.874	E	10	G			0.5	7	NORTHERN ITALY
a	15	23 56 17.2&	57.037	N	142.898	W	10	G	5.0	4.6		135	GULF OF ALASKA. <AGS-P>. ML 4.8 (PMR).
	16	00 37 50.2*	24.503	N	125.795	E	68	*	4.2		1.3	21	SOUTHWESTERN RYUKYU ISLANDS
a	16	00 44 47.1	3.582	S	146.488	E	18	*	5.1	5.7	1.0	40	BISMARCK SEA
	16	02 52 24.9&	59.896	N	153.561	W	138					19	SOUTHERN ALASKA. <AGS-P>.
	16	03 56 43.5?	51.50	N	20.89	E	10	G			1.5	5	POLAND
	16	04 07 25.2%	44.652	N	5.307	E	10	G			0.7	14	FRANCE. ML 2.6 (LDG).
	16	04 09 28.7*	14.808	N	99.078	E	33	N			1.2	5	SOUTHEAST ASIA
a	16	05 48 03.8	10.211	N	60.607	W	56		5.7		1.0	357	TRINIDAD. Ms 5.2 (BRK). Felt on Trinidad and on offshore oil plotforms. Felt (II) on Mortinique.
	16	06 08 38.0	21.117	S	70.214	W	64	D	5.0		1.3	50	NEAR COAST OF NORTHERN CHILE
	16	06 18 50.8&	36.563	N	121.203	W	7					17	CENTRAL CALIFORNIA. <BRK>. ML 3.1 (BRK). Felt (III) at Soledod.
	16	07 21 28.3%	39.969	N	29.142	E	10	G			0.9	6	TURKEY
	16	09 04 37.6*	14.890	N	99.092	E	33	N			0.6	5	SOUTHEAST ASIA
	16	09 13 34.8*	36.441	N	21.322	E	33	N			0.7	7	SOUTHERN GREECE. ML 3.5 (ATH).
	16	10 44 24.0	1.097	S	99.939	E	77	*	5.0		1.3	46	SOUTHERN SUMATERA
	16	10 56 18.3*	19.671	S	133.837	E	5	G			1.3	6	NORTHERN TERRITORY, AUSTRALIA
a	16	12 11 05.9	17.767	S	175.034	W	256	D	5.3		1.1	138	TONGA ISLANDS
	16	13 29 56.7*	23.939	S	179.794	E	529	*	4.7		0.8	51	SOUTH OF FIJI ISLANDS
	16	14 24 25.5	10.452	N	60.451	W	57		4.9		1.2	58	TRINIDAD
	16	16 37 00.4?	34.93	N	14.35	E	10	G			1.4	12	MEDITERRANEAN SEA
	16	16 46 34.6?	10.67	N	60.82	W	33	N			1.4	5	TRINIDAD. MG 3.1 (TRN).
	16	17 24 19.6&	57.167	N	143.077	W	10	G	4.1			37	GULF OF ALASKA. <AGS-P>.
	16	20 02 08.6	40.157	N	19.667	E	29		4.3		1.5	42	ALBANIA. ML 4.1 (ATH), 3.7 (TTG). Felt (V) in the Himore-Fterre oreo; (IV) in the Borsh oreo. Also felt in the Sorondo-Golem-Kordhiq area.
	16	21 18 59.7	42.401	N	2.173	E	10	G			0.9	37	PYRENEES. ML 3.8 (LDG). Felt (III) in the Campdevanol orea, Spoin.
	16	22 32 36.8	15.715	S	13.265	W	10	G	4.5	4.6	0.8	32	SOUTH ATLANTIC RIDGE
	16	22 55 24.2	21.183	S	68.535	W	116	D	5.1		0.9	79	CHILE-BOLIVIA BORDER REGION
	16	23 06 37.1?	16.51	S	15.10	W	10	G	4.6		1.6	12	SOUTH ATLANTIC RIDGE
	16	23 09 44.7?	7.40	S	129.56	E	165	?	4.6		1.5	10	BANDA SEA
	16	23 10 00.3*	51.469	N	6.603	E	10	G			1.5	6	GERMANY
	16	23 10 06.9&	37.283	N	121.697	W	3					13	CENTRAL CALIFORNIA. <BRK>. ML 2.6 (BRK).
	17	00 01 17.7?	36.03	N	5.79	W	10	G			0.7	6	STRAIT OF GIBRALTAR. MG 2.7 (MDD).
	17	01 23 46.4	16.134	N	61.116	W	10	G			0.4	7	LEEWARD ISLANDS. ML 2.3 (FDF).
	17	06 12 23.9&	59.819	N	153.402	W	134					35	SOUTHERN ALASKA. <AGS-P>.
	17	06 57 58.2*	62.338	N	124.223	W	10	G			1.2	7	NORTHWEST TERRITORIES, CANADA
	17	07 21 09.4?	18.48	S	69.31	W	33	N			0.8	5	NORTHERN CHILE
	17	08 45 44.9*	18.150	S	179.336	W	627	?	4.7		1.0	48	FIJI ISLANDS REGION
	17	09 49 49.3	44.845	N	10.757	E	21				1.1	34	NORTHERN ITALY. ML 3.4 (LDG). MD 3.1 (TRI).
	17	10 06 02.9?	1.80	N	122.05	E	402	?			0.7	7	MINAHASSA PENINSULA
	17	10 23 07.3	10.168	S	154.060	E	33	N	5.0	4.6	1.2	65	DENTRECASTEAUX ISLANDS REGION
	17	10 32 54.2&	58.498	N	142.390	W	10	G				27	GULF OF ALASKA. <AGS-P>.
	17	11 00 59.8	35.918	N	114.922	W	5	G			0.4	17	CALIFORNIA-NEVADA BORDER REGION. ML 2.8 (NEIS), 3.1 (PAS). Felt at Boulder City ond Las Vegas, Nevado.
	17	11 17 04.5	10.471	N	60.555	W	62		4.6		0.9	39	TRINIDAD
	17	11 53 24.5%	10.763	N	60.911	W	33	N			1.1	6	TRINIDAD. MG 3.4 (TRN).
	17	11 57 56.2?	60.60	N	8.22	E	10	G			1.3	5	SOUTHERN NORWAY. ML 1.2 (BER).
	17	12 02 42.4*	5.853	S	76.414	W	33	N	4.9		1.0	48	NORTHERN PERU
	17	12 08 58.6	44.832	N	10.722	E	10	G			0.8	6	NORTHERN ITALY
a	17	12 19 56.9	17.579	S	178.452	W	550		5.3		1.1	140	FIJI ISLANDS REGION
	17	12 31 23.4?	10.21	N	60.26	W	33	N			0.9	7	TRINIDAD. MG 4.0 (TRN).
	17	13 12 02.7*	51.325	N	176.810	W	33	N	4.6		1.0	17	ANDREANOF ISLANDS, ALEUTIAN IS. Felt (III) on Adok.
	17	13 51 40.0*	3.295	S	146.725	E	33	N	4.7		1.0	8	BISMARCK SEA
	17	13 58 04.1*	41.478	N	141.981	E	68	?	4.6		1.4	21	HOKKAIDO, JAPAN REGION
	17	14 13 10.2?	58.23	N	6.21	E	10	G			0.5	5	SOUTHERN NORWAY. ML 1.7 (BER).
	17	14 35 12.9%	42.552	N	7.801	E	10	G			0.5	9	WESTERN MEDITERRANEAN SEA. ML 3.1 (LDG).
	17	14 59 31.4?	4.49	S	150.81	E	33	N	3.7		0.0	6	NEW BRITAIN REGION
	17	15 31 58.9&	58.123	N	143.217	W	10	G				35	GULF OF ALASKA. <AGS-P>.
	17	15 36 23.8	21.415	S	173.884	W	40	*	5.2	5.9	1.1	91	TONGA ISLANDS
	17	15 37 28.0	42.468	N	2.239	E	10	G			0.5	14	PYRENEES. ML 3.2 (LDG).
	17	15 50 09.2&	57.456	N	142.968	W	10	G				35	GULF OF ALASKA. <AGS-P>.
	17	17 07 13.8?	59.73	S	25.83	W	33	N	4.8	4.0	1.3	11	SOUTH SANDWICH ISLANDS REGION
	17	19 46 04.3	40.106	N	29.326	E	10	G			0.5	8	TURKEY
	17	19 58 48.5%	10.966	N	61.890	W	33	N			0.5	6	TRINIDAD. MG 3.5 (TRN).
a	17	20 34 29.2	35.633	N	139.619	E	103		5.4		1.1	325	NEAR S. COAST OF HONSHU, JAPAN. Ten people injured in the Tokyo oreo. Slight damage (IV JMA) at Chiba, Kowaguchi-ko, Kumagaya, Tateyomo and Utsunomiya. Felt

														(III JMA) in the Onahama-Choshi-Ajiro-Kafu area and on Oshimo and Miyake-jima. Felt (I JMA) from Hikane to Miyaka and on Hachija-jima.
	17	21	39	44.4*	24.255	S	67.119	W	206	*		0.6	8	CHILE-ARGENTINA BORDER REGION
	17	21	48	38.8	37.593	N	30.040	E	10	G		1.2	25	TURKEY
	17	22	41	40.1	3.247	N	31.457	W	10	G	5.0 4.5	1.3	37	CENTRAL MID-ATLANTIC RIDGE
	17	23	02	22.7?	36.40	N	70.63	E	33	N	4.1	0.7	5	HINDU KUSH REGION
	17	23	26	50.9?	36.65	N	31.38	E	123	?		1.0	16	TURKEY
	17	23	29	19.3	36.612	N	31.487	E	10	G		1.5	14	TURKEY
	18	00	38	29.4?	7.83	S	128.86	E	162	?	4.2	1.2	7	BANDA SEA
	18	00	54	45.0	13.785	N	144.678	E	139		4.6	1.2	46	MARIANA ISLANDS. Felt (II) on Guam.
	18	01	20	54.2*	10.037	N	60.167	W	33	N	4.5	1.1	15	TRINIDAD
	18	02	02	09.3&	61.502	N	146.190	W	38		3.5		39	SOUTHERN ALASKA. <AGS-P>. ML 3.6 (PMR). Felt (II) at Tolsona.
	18	02	24	58.8	27.751	S	71.625	W	57	?		1.2	19	NEAR COAST OF NORTHERN CHILE
	18	02	59	50.4&	56.894	N	142.996	W	10	G	3.8		29	GULF OF ALASKA. <AGS-P>.
	18	03	22	52.4?	9.83	N	59.65	W	33	N		0.6	19	NORTH ATLANTIC OCEAN. MG 4.1 (TRN).
	18	05	57	08.3	19.222	S	69.722	W	115		5.0	1.1	97	NORTHERN CHILE. Felt (IV) at Arica.
	18	06	16	17.3?	7.64	S	119.63	E	220	?		0.8	6	FLORES SEA
	18	06	19	48.9*	52.534	N	172.097	E	33	N	4.5	1.2	16	NEAR ISLANDS, ALEUTIAN ISLANDS. ML 4.3 (PMR).
	18	07	54	12.9	23.495	S	68.945	W	94	D	4.9	1.3	52	NORTHERN CHILE. Felt (III) at Antofagasta.
	18	08	38	45.1*	4.487	N	96.280	E	114	*	4.2	0.7	6	NORTHERN SUMATERA
	18	09	23	04.6*	48.132	S	107.767	E	10	G	4.4 4.4	1.3	16	SOUTHEAST INDIAN RISE
	18	10	09	29.0%	10.795	N	60.887	W	33	N		0.4	6	TRINIDAD. MG 3.6 (TRN).
	18	11	01	00.0*	35.464	N	141.309	E	33	N	4.4	1.2	8	NEAR EAST COAST OF HONSHU, JAPAN
	18	11	32	03.6	12.284	S	122.951	E	33	N	4.5	1.2	14	SOUTH OF TIMOR
	18	11	56	39.6&	58.118	N	143.259	W	10	G			31	GULF OF ALASKA. <AGS-P>.
	18	13	36	27.2?	66.42	N	149.90	W	33	N		1.9	5	ALASKA. ML 3.1 (PMR).
	18	13	54	18.0	9.012	N	126.496	E	53	*	4.8	1.3	55	MINDANAO, PHILIPPINE ISLANDS
	18	14	28	20.5?	38.32	N	26.27	W	10	G		0.5	6	AZORES ISLANDS
	18	14	28	52.2&	56.859	N	142.535	W	10	G	4.2		39	GULF OF ALASKA. <AGS-P>.
	18	15	47	23.6?	7.95	S	131.86	E	33	N	4.6	0.6	6	TANIMBAR ISLANDS REGION
	18	16	59	25.5	45.642	N	15.542	E	10	G		0.8	13	YUGOSLAVIA. ML 3.2 (KBA), 3.2 (VKA). MD 3.2 (TRI). Felt (V) in the Karlovac area.
	18	17	59	09.4?	5.95	S	128.58	E	307	?	4.8	1.2	6	BANDA SEA
	18	18	44	53.8&	58.294	N	142.861	W	10	G	4.2		32	GULF OF ALASKA. <AGS-P>.
	18	20	03	36.3	32.127	S	117.221	E	10	G		1.2	6	WESTERN AUSTRALIA
	18	21	18	13.3&	38.810	N	122.800	W	2				9	NORTHERN CALIFORNIA. <BRK>. ML 3.4 (BRK). Mo=3.7*10**14 Nm (BRK).
	18	21	45	24.2	38.650	N	21.233	E	47	*	4.4 4.5	1.4	42	GREECE. MD 3.8 (ATH).
	18	22	17	55.8*	19.311	S	70.127	W	78	*	4.9	1.1	26	NEAR COAST OF NORTHERN CHILE. Felt (IV) at Arica and (II) at Iquique.
a	18	22	51	19.6	3.667	S	146.561	E	33	N	5.5 6.1	1.3	132	BISMARCK SEA
	18	23	12	00.6	3.723	S	146.570	E	33	N	5.5 5.8	1.3	110	BISMARCK SEA
	18	23	27	55.3%	44.232	N	11.794	E	10	G		0.6	7	NORTHERN ITALY
	19	00	32	38.5&	59.773	N	153.532	W	142				35	SOUTHERN ALASKA. <AGS-P>.
	19	01	14	41.4%	45.501	N	3.191	E	10	G		0.6	11	FRANCE. ML 2.7 (LDG).
	19	01	19	01.1	23.741	S	66.357	W	221		4.9	1.0	63	JUJUY PROVINCE, ARGENTINA
	19	02	31	18.6*	3.883	S	146.735	E	63	?	4.6 4.3	1.4	17	BISMARCK SEA
	19	04	09	55.9?	41.81	N	19.82	E	10	G		1.2	7	ALBANIA. ML 2.9 (TTG).
	19	04	17	00.9?	53.04	N	159.55	E	33	N	4.5	1.0	10	NEAR EAST COAST OF KAMCHATKA
	19	04	49	22.9*	12.540	N	89.101	W	24		4.6 3.6	1.2	32	OFF COAST OF CENTRAL AMERICA
	19	04	59	06.3&	57.460	N	142.996	W	10	G			36	GULF OF ALASKA. <AGS-P>. ML 3.7 (PMR).
	19	06	40	29.8&	56.814	N	142.824	W	10	G			33	GULF OF ALASKA. <AGS-P>.
	19	06	57	15.9&	61.923	N	151.204	W	68				33	SOUTHERN ALASKA. <AGS-P>.
	19	08	14	53.2*	31.963	S	71.365	W	33	N		0.5	8	NEAR COAST OF CENTRAL CHILE
	19	08	25	28.9	0.896	N	120.020	E	33	N	5.0 4.1	1.2	33	MINAHASSA PENINSULA
	19	09	16	57.2*	4.305	S	152.860	E	40	*	4.7 3.7	1.4	25	NEW BRITAIN REGION
	19	09	27	37.7&	36.041	N	96.824	W	5	G			4	OKLAHOMA. <TUL>. MD 1.4 (TUL).
	19	11	00	32.2*	3.465	S	68.512	E	10	G	4.9	0.7	22	CHAGOS ARCHIPELAGO REGION
	19	11	16	18.1	41.575	N	20.204	E	10	G		1.3	12	ALBANIA. ML 3.0 (TTG).
	19	11	24	26.2*	29.147	N	81.620	E	90	?	4.3	1.1	11	NEPAL. Felt in the Bojura area.
	19	11	52	35.7	42.087	N	19.206	E	10		3.6	1.0	53	YUGOSLAVIA. MD 4.3 (TRI), 3.8 (ATH), 3.6 (TTG). Felt (IV) at Velipoja and slightly at Shkodra, Albania.
	19	11	53	46.9*	17.315	N	60.924	W	33	N		0.7	9	LEEWARD ISLANDS. ML 3.1 (FDF).
	19	12	56	32.8&	61.650	N	151.662	W	92		3.5		42	SOUTHERN ALASKA. <AGS-P>.
	19	13	28	07.4*	17.913	S	69.593	W	144	*		1.5	13	PERU-BOLIVIA BORDER REGION
	19	13	58	15.3*	41.771	N	19.697	E	10	G		1.0	5	ALBANIA
	19	15	53	01.6*	37.978	N	23.010	E	10	G		0.1	5	SOUTHERN GREECE. ML 3.0 (ATH).
	19	16	42	03.5%	39.441	N	28.127	E	10	G		1.2	5	TURKEY
	19	18	12	44.8*	23.360	S	66.818	W	212	*		1.5	19	JUJUY PROVINCE, ARGENTINA
	19	19	16	29.1&	59.962	N	153.647	W	153				28	SOUTHERN ALASKA. <AGS-P>.
	19	19	42	25.1*	27.163	N	100.043	E	33	N	4.3	1.2	9	YUNNAN PROVINCE, CHINA. ML 4.1 (BJI).
	19	20	13	37.6%	10.716	N	60.790	W	33	N		0.9	5	TRINIDAD. MG 3.6 (TRN).
a	19	20	19	15.9	29.999	N	67.910	E	15	*	5.4 5.3	1.0	230	PAKISTAN. Felt in southwestern Pakistan.
	19	21	00	09.6*	30.045	N	67.966	E	10	G	4.5	1.5	13	PAKISTAN
	20	00	54	26.6	10.862	N	61.082	W	33	N		1.3	18	TRINIDAD. ML 4.5 (FDF).
	20	01	41	45.4%	39.371	N	28.182	E	10	G		1.6	5	TURKEY
	20	02	51	09.2?	25.17	N	125.90	E	33	N	4.5	1.2	8	SOUTHWESTERN RYUKYU ISLANDS. Felt (I JMA) on Miyoko-jimo.
	20	02	59	33.7*	44.371	N	148.389	E	33	N	4.8	1.0	27	KURIL ISLANDS
	20	03	25	24.1	9.899	S	154.155	E	33	N		1.0	9	DENTRECASTEAUX ISLANDS REGION
	20	03	27	07.6	9.915	S	154.086	E	33	N	4.7 4.3	1.2	27	DENTRECASTEAUX ISLANDS REGION
	20	03	34	13.3*	19.454	S	69.333	W	127	*	5.2	1.5	24	NORTHERN CHILE
	20	03	41	27.5*	51.090	N	15.946	E	10	G		1.3	6	POLAND. ML 3.6 (VKA), 3.3 (KBA).
a	20	04	05	28.1	10.069	S	153.882	E	33	N	5.4 4.7	1.1	96	DENTRECASTEAUX ISLANDS REGION
	20	04	08	20.7	45.795	N	26.709	E	117		3.9	1.2	34	ROMANIA
	20	04	08	25.8	4.412	N	73.673	W	10	G	4.9 5.0	1.0	13	COLOMBIA. Felt at Bogota and Villavicencio.
	20	04	08	48.7*	4.135	N	73.533	W	10	G	4.5 4.7	1.0	18	COLOMBIA
	20	05	31	59.7&	57.146	N	142.405	W	10	G			26	GULF OF ALASKA. <AGS-P>.
	20	06	25	59.0	16.045	N	61.362	W	115	*		0.4	17	LEEWARD ISLANDS. MG 3.6 (TRN).
	20	08	20	46.2	54.969	N	160.644	E	109	?	4.5	0.8	53	NEAR EAST COAST OF KAMCHATKA
	20	09	22	46.6?	5.06	S	134.14	E	33	N	4.6	1.5	8	AROE ISLANDS REGION

	20	10 13 18.9*	6.914	S	130.613	E	113 *	4.6		1.5	11	BANDA SEA
	20	10 34 58.7*	5.588	S	147.342	E	158 ?	4.9		1.4	15	EAST PAPUA NEW GUINEA REGION
a	20	10 41 51.0	9.991	S	153.815	E	33 N	5.8	5.2	1.3	185	DENTRECASTEAUX ISLANDS REGION
	20	11 09 46.7	5.812	S	151.016	E	54 *	4.8		1.3	37	NEW BRITAIN REGION
	20	11 13 26.4*	9.958	S	154.056	E	33 N	5.1		0.7	14	DENTRECASTEAUX ISLANDS REGION
	20	11 42 32.0*	10.069	S	154.554	E	33 N	4.4		1.0	12	DENTRECASTEAUX ISLANDS REGION
	20	11 48 53.8*	30.381	S	69.863	W	188 ?			1.0	14	CHILE-ARGENTINA BORDER REGION
	20	12 29 07.2?	51.98	N	17.25	E	10 G			0.5	6	POLAND. ML 2.8 (KBA).
	20	13 30 59.7&	41.272	N	123.428	W	24				10	NORTHERN CALIFORNIA. <BRK>. ML 3.2 (BRK).
	20	13 32 03.9&	37.663	N	122.073	W	3				7	CENTRAL CALIFORNIA. <BRK>. ML 2.2 (BRK). Mo=2.1*10**13 Nm (BRK). Felt at Hayward.
	20	13 57 13.3?	31.56	S	70.20	W	33 N			1.4	6	CHILE-ARGENTINA BORDER REGION
	20	13 57 42.4	42.355	N	16.520	E	17			1.2	42	ADRIATIC SEA. ML 3.8 (KBA). MD 4.2 (TRI), 3.5 (TTG).
	20	14 39 31.0	70.958	N	6.495	W	10 G	4.7	3.5	1.1	64	JAN MAYEN ISLAND REGION
	20	14 48 21.5	17.026	N	62.350	W	23 *			0.3	7	LEEWARD ISLANDS. ML 2.7 (FDF).
	20	15 25 59.9&	19.354	N	155.071	W	10				48	HAWAII. <HVO-P>. MD 4.4 (HVO). Felt.
	20	15 35 20.6*	38.192	N	22.768	E	10 G			0.8	7	GREECE. ML 2.9 (ATH).
	20	15 45 00.9*	32.794	S	70.277	W	110 ?			0.3	10	CHILE-ARGENTINA BORDER REGION
	20	16 16 57.8&	39.098	N	119.667	W	8				13	NEVADA. <BRK>. ML 3.0 (BRK), 2.7 (NEIS). Felt at Carsan City.
	20	18 41 07.3&	40.413	N	124.992	W	14				10	NEAR COAST OF NORTHERN CALIF. <BRK>. ML 3.3 (BRK).
	20	19 10 48.9*	66.509	N	149.725	W	10 G			1.4	5	ALASKA
	20	19 44 45.6%	37.108	N	2.007	W	10 G			1.3	8	SPAIN. MG 2.8 (MDD).
	20	20 09 09.9%	44.343	N	6.661	E	10 G			0.2	6	FRANCE. ML 2.2 (LDG).
	21	00 00 49.0?	15.21	N	120.16	E	128 ?	4.3		0.7	6	LUZON, PHILIPPINE ISLANDS
	21	00 53 35.9*	19.946	S	178.331	W	595 *	4.8		0.9	22	FIJI ISLANDS REGION
	21	01 18 37.9?	32.33	N	35.77	E	10 G			0.3	6	DEAD SEA REGION
	21	02 55 07.6*	34.441	S	70.408	W	33 *	4.5		1.3	25	CHILE-ARGENTINA BORDER REGION
	21	03 00 45.5*	34.393	S	70.432	W	10 G			0.3	6	CHILE-ARGENTINA BORDER REGION
	21	03 03 16.2&	40.443	N	125.300	W	5 G				24	OFF COAST OF NORTHERN CALIFORNIA. <BRK>. ML 3.5 (BRK).
	21	03 32 38.8*	13.967	N	91.289	W	68	4.5		1.2	30	NEAR COAST OF GUATEMALA
	21	04 45 17.5	23.767	N	142.910	E	33 N	5.0	4.0	0.8	78	VOLCANO ISLANDS REGION
	21	05 49 15.2	43.131	N	19.104	E	10 G			0.2	6	YUGOSLAVIA. ML 2.5 (TTG).
	21	06 38 09.0&	32.030	N	115.500	W	6 G				7	CALIFORNIA-MEXICO BORDER REGION. <PAS-P>. ML 3.5 (PAS).
	21	07 19 03.6*	20.535	S	69.113	W	141 *			1.2	10	NORTHERN CHILE
	21	10 29 47.0?	38.15	N	26.09	W	10 G			0.4	5	AZORES ISLANDS
	21	10 31 40.7?	22.19	N	143.30	E	33 N	4.6		0.8	19	VOLCANO ISLANDS REGION
	21	10 51 42.4&	57.160	N	143.404	W	10 G				38	GULF OF ALASKA. <AGS-P>. ML 3.9 (PMR).
	21	11 01 16.6&	32.080	N	115.500	W	6 G				6	CALIFORNIA-MEXICO BORDER REGION. <PAS-P>. ML 3.0 (PAS).
	21	12 20 36.0&	57.026	N	143.376	W	10 G	4.6	4.7		107	GULF OF ALASKA. <AGS-P>. ML 4.9 (PMR).
	21	12 51 19.5?	22.50	N	144.74	E	33 N	4.7		0.8	12	VOLCANO ISLANDS REGION
a	21	13 17 37.5	8.186	S	118.933	E	24 D	5.4	4.6	1.1	67	SUMBAWA ISLAND REGION
	21	13 23 43.6	43.118	N	110.857	W	5 G			0.5	9	WYOMING. ML 2.5 (NEIS).
	21	14 05 19.3*	27.057	N	102.852	E	33 N	4.3		0.8	5	SICHUAN PROVINCE, CHINA. ML 3.9 (BJI).
	21	14 30 12.0?	41.80	N	20.12	E	10 G			0.4	6	ALBANIA. ML 2.9 (TTG).
	21	15 15 41.1	8.226	S	118.972	E	33 N	5.3	4.0	1.0	41	SUMBAWA ISLAND REGION
	21	15 21 05.6	39.457	N	28.136	E	10 G			1.2	10	TURKEY
	21	17 22 37.4&	57.572	N	142.963	W	10 G				41	GULF OF ALASKA. <AGS-P>. ML 3.7 (PMR).
	21	17 26 03.6?	13.57	N	126.02	E	33 N			1.1	5	PHILIPPINE ISLANDS REGION
	21	18 51 12.2	49.924	N	8.099	E	10 G			0.6	8	GERMANY
	21	19 03 12.6	6.896	S	125.054	E	541 *	5.2		1.0	55	BANDA SEA
	21	19 23 56.3	6.867	S	154.043	E	10 G	5.0	3.8	1.2	22	SOLOMON ISLANDS
	21	19 57 41.1&	57.344	N	142.496	W	10 G				24	GULF OF ALASKA. <AGS-P>.
	21	20 19 44.7%	61.443	N	4.478	E	10 G			0.7	9	SOUTHERN NORWAY. ML 2.9 (BER).
	21	20 44 37.2*	22.648	S	68.647	W	153 *	4.6		1.4	15	NORTHERN CHILE
	21	21 23 01.1*	14.378	N	80.294	E	33 N			1.1	6	INDIA. Felt (IV) in the Nellore area.
	21	21 55 41.0*	50.341	N	7.366	E	10 G			0.7	5	GERMANY
	21	23 24 25.9	20.963	S	178.872	W	627	5.4		0.9	135	FIJI ISLANDS REGION
f	21	23 31 21.6	77.601	N	125.451	E	10 G	6.0	6.0	0.9	421	LAPTEV SEA. Ms 6.2 (BRK), 6.0 (PAS).
	21	23 49 22.6&	31.620	N	115.750	W	6 G				8	BAJA CALIFORNIA. <PAS-P>. ML 3.6 (PAS).
	21	23 51 01.3&	57.073	N	142.971	W	10 G	4.0			17	GULF OF ALASKA. <AGS-P>.
	22	01 01 45.2	62.621	N	149.200	W	33 N			0.3	8	CENTRAL ALASKA. ML 3.1 (PMR).
	22	01 50 50.8%	39.597	N	27.698	E	10 G			1.3	6	TURKEY
	22	01 54 35.7*	9.731	N	84.952	W	25 *			0.3	9	COSTA RICA. MD 3.7 (HDC).
	22	02 00 21.3*	18.453	S	69.198	W	148			1.2	16	NORTHERN CHILE
	22	03 03 44.3*	27.653	S	69.193	W	33 N			0.7	5	NORTHERN CHILE
	22	03 41 27.4&	61.693	N	150.092	W	49	3.9			49	SOUTHERN ALASKA. <AGS-P>. Felt (III) at Anchorage.
	22	03 43 49.5?	37.60	N	22.60	E	10 G			0.3	9	SOUTHERN GREECE
	22	03 48 43.4?	10.09	S	124.32	E	33 N	4.2		1.4	6	TIMOR
	22	05 03 56.9&	57.750	N	142.953	W	10 G				35	GULF OF ALASKA. <AGS-P>.
	22	05 39 47.1%	19.104	N	66.562	W	33 N			0.4	7	PUERTO RICO REGION
	22	06 41 02.3	52.483	N	175.561	W	150 *	4.8		1.2	37	ANDREANOF ISLANDS, ALEUTIAN IS.
	22	07 05 03.2*	46.713	N	153.863	E	33 N	4.9		1.1	42	KURIL ISLANDS
	22	07 13 36.4*	38.830	N	15.448	E	10 G			0.9	5	SICILY. MD 2.7 (ROM).
	22	08 35 28.9*	8.143	S	118.988	E	33 N	4.5		1.2	11	SUMBAWA ISLAND REGION
	22	08 45 44.0?	58.49	N	5.82	E	10 G			0.5	6	SOUTHERN NORWAY. MD 2.2 (BER).
	22	09 06 42.6&	40.355	N	124.355	W	3				10	NEAR COAST OF NORTHERN CALIF. <BRK>. ML 3.1 (BRK).
	22	10 03 34.9	6.909	S	124.971	E	529	5.2		0.9	54	BANDA SEA
	22	10 40 16.3?	50.98	N	174.79	W	33 N	4.3		1.3	12	ANDREANOF ISLANDS, ALEUTIAN IS. ML 3.9 (PMR).
	22	11 35 47.4*	49.343	N	16.978	E	10 G			1.5	5	CZECHOSLOVAKIA
	22	13 25 55.7*	8.256	S	119.342	E	33 N	4.1		1.2	5	FLORES ISLAND REGION
	22	13 31 35.9?	6.17	S	150.82	E	33 N			1.1	7	NEW BRITAIN REGION
	22	13 53 45.2	20.073	S	133.650	E	5 G			1.4	10	NORTHERN TERRITORY, AUSTRALIA
	22	15 11 04.9*	0.101	S	123.325	E	162 *	4.7		1.5	9	MINAHASSA PENINSULA
	22	15 30 09.1*	7.500	S	129.122	E	148 *	4.6		1.4	12	BANDA SEA
	22	19 39 59.2?	24.86	N	123.07	E	150 ?			1.3	7	SOUTHWESTERN RYUKYU ISLANDS
	22	20 25 42.8	38.386	N	73.443	E	107 *	4.3		1.1	20	TAJIK-XINJIANG BORDER REGION
	22	21 04 17.9*	11.729	N	83.512	W	33 N			0.6	10	NICARAGUA. MD 4.3 (HDC), 3.8 (SJR). Felt (III) at Colorado and (II) at San Jose, Costa Rica.
	22	21 40 50.0&	59.599	N	144.636	W	10 G				26	GULF OF ALASKA. <AGS-P>. ML 3.5 (PMR).
	22	22 28 14.6?	28.18	N	53.58	E	33 N	3.9		1.5	6	SOUTHERN IRAN
	22	23 35 09.2&	36.833	N	121.578	W	4				12	CENTRAL CALIFORNIA. <BRK>. ML 3.1 (BRK).
	22	23 46 57.6*	31.977	S	71.830	W	33			0.7	12	NEAR COAST OF CENTRAL CHILE

	22	23	50	37.3?	8.54	S	130.10	E	33	N			1.1	5	TANIMBAR ISLANDS REGION
	23	00	07	14.2*	36.017	N	70.727	E	104	?	4.1		0.8	11	HINDU KUSH REGION
	23	00	31	44.0	19.717	N	104.868	W	26	*	4.9	4.4	1.0	63	NEAR COAST OF JALISCO, MEXICO. Felt in the states of Jalisco, Nayarit and Colima.
	23	00	49	01.3	40.530	N	23.528	E	10	G			0.6	9	GREECE
	23	00	56	19.1?	50.05	S	120.02	E	10	G	5.0		0.9	9	SOUTH OF AUSTRALIA
	23	01	36	22.2?	61.51	N	4.95	E	10	G			1.6	5	SOUTHERN NORWAY. MD 2.3 (BER).
	23	01	38	07.7&	57.225	N	143.281	W	10	G	3.7			33	GULF OF ALASKA. <AGS-P>.
	23	01	42	02.5*	25.174	N	122.713	E	237		4.1		0.7	15	TAIWAN REGION
	23	03	08	35.8&	57.449	N	143.187	W	10	G	3.9			34	GULF OF ALASKA. <AGS-P>.
o	23	05	07	15.6?	27.62	S	176.05	W	33	N	5.4	5.0	1.5	27	KERMADEC ISLANDS REGION
	23	05	25	10.4*	32.674	S	71.520	W	13				0.6	9	NEAR COAST OF CENTRAL CHILE
	23	05	31	47.6*	4.570	N	73.903	W	33	N	3.9		1.3	6	COLOMBIA. Felt in the Villovicencio area.
	23	07	20	26.1%	10.478	N	61.829	W	10	G			0.4	8	TRINIDAD. MG 4.2 (TRN). Felt (II) on southern Trinidad.
	23	07	39	02.2	9.885	N	84.164	W	81		4.7		1.0	43	COSTA RICA. MD 4.3 (HDC), 4.1 (SJR). Felt strongly in eastern Costa Rica. Felt (III) at San Jose and (II) at Limon.
	23	07	45	25.7&	59.857	N	152.244	W	71					40	SOUTHERN ALASKA. <AGS-P>.
	23	07	48	45.8	7.454	S	128.330	E	162	*	5.1		1.1	23	BANDA SEA
o	23	08	04	52.0	4.208	S	131.453	E	55	*	5.2	4.8	1.0	59	BANDA SEA
	23	08	27	59.7&	58.146	N	142.643	W	10	G				25	GULF OF ALASKA. <AGS-P>.
	23	08	42	46.9&	34.250	N	119.620	W	16		4.4			37	SOUTHERN CALIFORNIA. <PAS-P>. ML 4.0 (PAS). Felt (IV) at Carpinteria, Goleta and Santa Barbara. Also felt at Isla Vista, Ojai, Oxnard and Ventura.
	23	08	57	02.8&	34.260	N	119.630	W	14					9	SOUTHERN CALIFORNIA. <PAS-P>. ML 3.2 (PAS).
	23	10	15	31.3*	28.513	N	66.060	E	33	N	4.3		0.9	12	PAKISTAN
	23	10	38	41.4?	4.52	S	131.48	E	33	N			1.1	7	BANDA SEA
	23	12	18	57.2	17.914	N	121.384	E	34		5.1		1.1	98	LUZON, PHILIPPINE ISLANDS. Felt (III RF) at Calloo, Penablanca and Tuguegarao; (II RF) at Pasuquin.
a	23	13	43	58.0*	26.885	S	176.515	W	162	?	4.7		1.3	38	SOUTH OF FIJI ISLANDS
	23	15	15	29.7	53.784	N	160.598	E	33	N	4.9		1.0	67	NEAR EAST COAST OF KAMCHATKA
	23	15	22	00.8*	6.284	S	154.932	E	66	*	4.7		1.3	8	SOLOMON ISLANDS
o	23	15	50	18.2	10.850	N	43.556	W	10	G	5.4	5.6	1.4	128	NORTH ATLANTIC RIDGE. Felt strongly on board the ship "MV Kassel," located at 10° 54' North, 43° 01' West.
	23	16	11	46.8	42.065	N	24.792	E	10	G			1.1	7	BULGARIA
	23	18	58	48.6	41.706	N	22.717	E	27				1.5	18	YUGOSLAVIA. Felt (III) in southwestern Bulgaria.
	23	19	00	24.1	41.780	N	22.868	E	10	G			0.4	10	YUGOSLAVIA
	23	19	08	38.0	36.934	N	71.464	E	117	*	4.8		1.2	29	AFGHANISTAN-USSR BORDER REGION
	23	19	18	54.5&	57.374	N	142.894	W	10	G	3.8			35	GULF OF ALASKA. <AGS-P>.
	23	19	19	31.4	23.890	N	122.593	E	34	*	4.5		1.3	23	TAIWAN REGION
	23	19	32	22.7&	37.095	N	121.502	W	7					6	CENTRAL CALIFORNIA. <BRK>. ML 2.9 (BRK).
	23	19	54	51.5%	44.513	N	6.709	E	10	G			0.4	6	FRANCE. ML 2.4 (LDG).
o	23	20	22	44.6	52.520	N	169.339	W	33	N	5.1	5.1	1.2	173	FOX ISLANDS, ALEUTIAN ISLANDS
	23	21	08	40.9*	78.444	N	6.578	E	10	G	3.4		0.6	7	SVALBARD REGION
	23	21	11	36.9	47.660	N	7.475	E	10	G			0.2	8	SWITZERLAND. ML 3.0 (LDG).
	23	23	55	08.3	13.678	N	40.565	E	10	G	4.9		1.2	46	ETHIOPIA
	24	00	01	16.8?	39.45	N	22.94	E	10	G			0.3	7	GREECE
	24	02	25	47.9&	35.414	N	96.573	W	5	G				7	OKLAHOMA. <TUL>. MD 2.3 (TUL).
	24	02	54	49.0?	17.57	S	178.91	W	596	?	4.9		0.6	15	FIJI ISLANDS REGION
	24	04	46	19.1	38.565	N	26.906	E	10	G			1.4	12	AEGEAN SEA
	24	05	02	12.2%	10.644	N	60.767	W	33	N			0.5	6	TRINIDAD. MG 3.4 (TRN).
	24	05	40	15.5%	31.787	N	36.349	E	10	G			0.6	5	DEAD SEA REGION
	24	06	32	32.0	17.749	N	61.544	W	44	*	4.3		0.8	35	LEEWARD ISLANDS. ML 4.2 (FDF).
	24	11	48	12.4&	61.702	N	149.929	W	44		3.5			40	SOUTHERN ALASKA. <AGS-P>. ML 3.8 (PMR). Felt at Eagle River, Girdwood and Palmer.
	24	12	11	38.0?	39.28	N	29.68	E	10	G			1.1	5	TURKEY
	24	12	14	30.0?	24.14	N	122.77	E	10	G			0.5	5	TAIWAN REGION
	24	12	46	17.2	6.269	S	151.176	E	33	N		3.8	1.1	11	NEW BRITAIN REGION
	24	13	43	10.3&	60.310	N	150.701	W	46					31	KENAI PENINSULA, ALASKA. <AGS-P>.
	24	14	44	51.9*	10.449	N	60.547	W	70	*			0.8	22	TRINIDAD. MG 4.4 (FDF).
	24	15	02	38.6*	5.070	S	152.501	E	61	*	4.8		0.8	9	NEW BRITAIN REGION
	24	15	30	09.3	21.905	S	68.357	W	125		5.1		1.2	84	CHILE-BOLIVIA BORDER REGION
	24	17	02	20.4?	38.97	N	22.53	E	25				0.5	8	GREECE
	24	17	21	57.2	80.023	N	0.150	W	10	G	4.2	4.7	0.7	26	NORTH OF SVALBARD
	24	17	33	42.5%	15.469	N	60.688	W	10	G			0.1	5	LEEWARD ISLANDS. ML 2.2 (FDF).
	24	17	36	28.4*	46.040	N	7.373	E	10	G			1.0	5	SWITZERLAND. ML 2.5 (LDG).
	24	17	55	07.4	22.035	S	179.497	W	591		5.3		0.8	52	SOUTH OF FIJI ISLANDS
	24	17	56	35.3&	32.250	N	115.250	W	6	G				5	CALIFORNIA-MEXICO BORDER REGION. <PAS-P>. ML 3.4 (PAS).
	24	18	45	26.3?	31.85	N	89.61	E	33	N			1.1	6	TIBET
	24	19	24	33.6&	31.870	N	115.820	W	6	G				2	BAJA CALIFORNIA. <PAS-P>. ML 3.0 (PAS).
	24	20	20	46.5&	32.940	N	115.830	W	5					3	CALIFORNIA-MEXICO BORDER REGION. <PAS-P>. ML 3.0 (PAS).
	24	21	06	50.9*	32.494	N	140.235	E	94		4.3		0.5	16	SOUTH OF HONSHU, JAPAN. Felt (I JMA) on Hachijo-jima.
	24	21	15	45.1*	15.673	S	167.117	E	33	N	4.6	3.6	0.9	19	VANUATU ISLANDS
	24	22	38	44.5	33.313	S	70.157	W	117	?			0.5	11	CHILE-ARGENTINA BORDER REGION
	24	22	42	17.2?	17.77	N	61.55	W	10	G			0.7	7	LEEWARD ISLANDS. ML 3.1 (FDF).
	24	22	46	33.1*	39.078	N	29.925	E	10	G			1.1	5	TURKEY
	24	23	00	00.9&	60.162	N	153.154	W	126					35	SOUTHERN ALASKA. <AGS-P>.
	24	23	08	32.7&	19.849	N	155.588	W	23					48	HAWAII. <HVO-P>. MD 3.9 (HVO). Felt.
	24	23	44	47.2&	57.842	N	142.994	W	10	G	4.2			34	GULF OF ALASKA. <AGS-P>.
	25	00	11	46.2?	3.64	S	131.29	E	33	N	4.7		1.3	6	WEST IRIAN REGION
	25	00	24	34.8&	59.928	N	152.497	W	74					31	SOUTHERN ALASKA. <AGS-P>.
	25	00	29	50.5&	19.992	N	156.454	W	0		5.3	4.5		130	HAWAII. <HVO-P>. Felt (III) at Halualoa, Hanaunau and Kukuihaele. Felt on Hawaii, Maui and Oahu.
	25	01	00	34.5%	5.595	N	0.281	W	10	G			0.6	5	NORTHWEST AFRICA
	25	02	07	55.8	44.706	N	79.604	E	33	N	4.5		1.2	23	EASTERN KAZAKH SSR
	25	03	25	44.3?	12.28	S	74.17	W	273	?	4.5		0.8	7	PERU
	25	03	38	07.3%	10.676	N	60.903	W	33	N			0.4	7	TRINIDAD. MG 2.8 (TRN).
	25	03	49	19.2*	9.002	N	126.427	E	33	N	4.8		0.6	8	MINDANAO, PHILIPPINE ISLANDS
	25	03	57	05.6	32.417	S	14.371	W	10	G	5.1		0.9	41	SOUTH ATLANTIC RIDGE
	25	03	57	22.3&	37.662	N	122.485	W	11					9	CENTRAL CALIFORNIA. <BRK>. ML 2.5 (BRK). Mo=1.5*10**13 Nm (BRK).
o	25	04	07	20.0*	32.522	S	14.463	W	10	G	5.0		1.5	38	SOUTH ATLANTIC RIDGE
	25	04	19	43.3*	32.241	S	14.728	W	10	G	5.0		1.0	27	SOUTH ATLANTIC RIDGE

	25	04	22	19.3	33.155	N	13.388	E	10	G	4.4		1.1	68	MEDITERRANEAN SEA. Felt at Tripoli, Libya.
	25	04	39	29.5?	32.34	S	14.21	W	10	G	5.0		1.2	12	SOUTH ATLANTIC RIDGE
	25	04	48	46.8?	32.22	S	14.02	W	10	G	4.8		0.7	13	SOUTH ATLANTIC RIDGE
a	25	05	21	44.5	19.323	S	177.493	W	559	D	5.5		1.0	196	FIJI ISLANDS REGION
	25	05	24	07.8*	32.366	S	14.416	W	10	G	4.7		1.1	24	SOUTH ATLANTIC RIDGE
	25	05	51	19.1?	32.59	S	14.48	W	10	G			1.0	8	SOUTH ATLANTIC RIDGE
	25	08	54	40.9?	65.94	N	146.90	W	33	N			2.2	5	ALASKA. ML 3.1 (PMR).
	25	09	02	39.3*	41.289	N	141.486	E	97		4.1		0.5	11	HOKKAIDO, JAPAN REGION. Felt (I JMA) at Muroran. Also felt at Aomori, Honshu.
	25	11	38	19.9*	36.443	N	70.278	E	239	?	4.5		0.9	9	HINDU KUSH REGION
	25	12	32	02.4%	10.559	N	85.043	W	33	N			1.0	7	COSTA RICA
	25	12	46	21.8*	36.320	N	71.371	E	136	?	4.5		0.9	17	AFGHANISTAN-USSR BORDER REGION. Felt (II) at Khorag, USSR.
	25	13	43	13.0?	42.74	N	19.18	E	10	G			0.3	4	YUGOSLAVIA. ML 2.1 (TTG).
	25	13	56	57.6&	60.873	N	150.451	W	51					31	KENAI PENINSULA, ALASKA. <AGS-P>.
	25	14	32	43.6?	58.97	N	5.96	E	10	G			1.1	6	SOUTHERN NORWAY. MD 2.2 (BER).
	25	14	52	22.3?	10.86	N	62.29	W	33	N			0.7	5	NEAR COAST OF VENEZUELA
	25	15	43	14.3	13.936	N	124.501	E	33	N	4.7	4.1	1.1	45	LUZON, PHILIPPINE ISLANDS
	25	16	03	17.5&	59.869	N	151.283	W	42					29	KENAI PENINSULA, ALASKA. <AGS-P>.
	25	16	17	15.0	41.309	N	22.572	E	10	G			0.7	13	YUGOSLAVIA. ML 2.4 (SKO). Felt (III) at Valondovo.
a	25	16	20	47.1	10.176	N	60.604	W	56		5.2		1.0	130	TRINIDAD. Felt (V) on southern Trinidad. Also felt strongly on offshore oil platforms.
	25	17	20	53.1	31.336	S	67.822	W	26		5.3		1.1	112	SAN JUAN PROVINCE, ARGENTINA. Felt (IV) at San Juan.
	25	18	20	46.5&	60.089	N	153.126	W	123		4.6			48	SOUTHERN ALASKA. <AGS-P>.
	25	18	22	09.6*	33.295	N	13.885	E	10	G	4.1		1.1	15	MEDITERRANEAN SEA
	25	18	28	15.0%	39.913	N	27.474	E	10	G			0.5	7	TURKEY
	25	18	37	01.1	23.422	N	143.248	E	49	D	4.8	3.9	0.8	52	VOLCANO ISLANDS REGION
	25	18	57	05.7?	35.44	N	22.43	E	33	N	3.7		0.8	8	MEDITERRANEAN SEA
	25	19	21	42.0	6.172	S	152.087	E	19	*	4.6		1.0	14	NEW BRITAIN REGION
f	25	19	36	46.4	62.154	N	124.182	W	10	G	6.1	6.0	0.9	382	NORTHWEST TERRITORIES, CANADA. Ms 6.1 (BRK), 5.9 (PAS). Felt at Wrigley. Also felt at Whitehorse, Yukon Territory and Fort Vermilion, Peace River and Edmonton, Alberta.
	25	19	52	36.6	62.246	N	124.242	W	10	G	5.4		0.9	104	NORTHWEST TERRITORIES, CANADA
	25	20	08	23.4*	45.363	N	150.904	E	33	N	5.1		0.9	39	KURIL ISLANDS
	25	20	38	36.9	62.263	N	123.816	W	10	G			0.9	6	NORTHWEST TERRITORIES, CANADA
	25	20	58	13.7*	62.142	N	123.869	W	10	G			1.4	7	NORTHWEST TERRITORIES, CANADA
	25	21	01	25.1	38.641	N	23.690	E	9				0.8	19	GREECE. ML 3.4 (ATH).
	25	21	58	20.5	54.776	N	159.840	W	33	N	5.4	4.6	1.0	202	SOUTH OF ALASKA. ML 5.9 (PMR). Felt (IV) at Chignik, Perryville and Sand Point. Felt (II) at King Cove.
	25	22	14	00.6&	50.600	N	102.140	W	1	G				19	SASKATCHEWAN PROVINCE, CANADA. <OTT-P>. mbLg 3.7 (OTT). Rockburst in a potash mine.
	26	00	33	33.4	34.586	N	24.041	E	33	N	4.0		1.5	19	CRETE. ML 3.9 (ATH).
	26	00	39	00.9&	57.657	N	142.901	W	10	G	4.3			42	GULF OF ALASKA. <AGS-P>. ML 3.8 (PMR).
	26	01	13	09.2?	4.41	N	127.08	E	149	?	4.3		0.8	8	TALAUD ISLANDS
	26	01	47	28.8*	38.600	N	21.354	E	13				0.3	7	GREECE. MD 3.2 (ATH).
	26	01	52	36.2	35.500	N	22.596	E	33	N			1.3	17	MEDITERRANEAN SEA. ML 3.6 (ATH).
	26	03	11	50.0*	51.074	N	15.811	E	10	G			1.1	9	POLAND. ML 3.3 (VKA), 3.2 (KBA).
	26	03	34	40.3	1.109	S	126.709	E	44	*	5.0		1.2	43	MOLUCCA SEA
	26	04	03	32.6	33.541	S	71.718	W	71		4.7		0.8	37	NEAR COAST OF CENTRAL CHILE
	26	04	40	07.8*	58.711	S	23.278	W	33	N	4.7		0.4	13	SOUTH SANDWICH ISLANDS REGION
	26	06	06	57.5%	44.104	N	7.147	E	10	G			0.4	5	NORTHERN ITALY. ML 2.4 (LDG).
	26	06	11	23.0&	57.643	N	143.173	W	10	G	4.8			109	GULF OF ALASKA. <AGS-P>. ML 4.7 (PMR).
	26	06	25	35.4*	33.532	S	71.760	W	70	*	4.3		1.3	15	NEAR COAST OF CENTRAL CHILE
a	26	06	26	59.6	22.994	S	13.623	W	10	G	5.3	4.7	1.1	89	SOUTH ATLANTIC RIDGE
	26	07	35	48.3	63.012	N	150.052	W	33	N			1.1	8	CENTRAL ALASKA. ML 3.0 (PMR).
	26	07	41	55.6?	7.27	S	131.88	E	174	*	4.7		1.3	9	TANIMBAR ISLANDS REGION
	26	08	22	50.8&	61.639	N	147.404	W	27					42	SOUTHERN ALASKA. <AGS-P>. ML 3.3 (PMR).
	26	08	42	23.1	30.013	N	67.468	E	25	*	4.6		0.8	28	PAKISTAN. Felt at Quetta.
	26	09	42	39.3	18.263	S	167.932	E	17	*	5.1	4.7	1.1	70	VANUATU ISLANDS
	26	10	06	21.7?	5.64	S	146.92	E	238	?	4.2		1.2	6	EAST PAPUA NEW GUINEA REGION
	26	10	53	52.7%	39.534	N	29.367	E	10	G			1.4	5	TURKEY
	26	11	26	15.2%	39.647	N	29.443	E	10	G			1.0	6	TURKEY
a	26	12	07	29.4	33.186	N	13.280	E	10	G	4.7	5.2	1.1	163	MEDITERRANEAN SEA. Felt at Tripoli, Libya.
	26	12	17	08.8	44.479	N	6.559	E	6				0.8	60	FRANCE. ML 3.6 (LDG).
	26	12	22	18.6*	3.830	N	32.535	W	10	G	4.8		1.0	7	CENTRAL MID-ATLANTIC RIDGE
	26	12	53	49.5	31.055	N	49.963	E	49		4.5		0.7	26	WESTERN IRAN
	26	14	54	20.4&	34.000	N	118.710	W	14					18	SOUTHERN CALIFORNIA. <PAS-P>. ML 3.7 (PAS). Felt (IV) at Hawthorne, Malibu, Resedo and Santa Monica. Felt in ports of Los Angeles, Orange and Ventura Counties.
	26	16	54	20.6*	38.851	N	27.890	E	10	G			0.9	6	TURKEY
	26	18	07	06.4	62.310	N	123.896	W	10	G			1.0	7	NORTHWEST TERRITORIES, CANADA
	26	18	40	32.2%	39.410	N	28.166	E	10	G			1.1	7	TURKEY
	26	18	49	20.8&	62.285	N	147.206	W	48		4.4			84	CENTRAL ALASKA. <AGS-P>. Felt (III) at Palmer, Sheep Mountain and Sutton; (II) at Talkeetna and Valdez.
	26	18	55	47.6%	42.729	N	13.211	E	10	G			0.3	5	CENTRAL ITALY
	26	19	47	56.2&	62.426	N	149.420	W	45		4.0			47	CENTRAL ALASKA. <AGS-P>. ML 3.8 (PMR). Felt (III) at Talkeetna.
	26	20	18	28.8*	16.956	N	60.739	W	14				0.4	10	LEEWARD ISLANDS. ML 3.2 (FDF).
	26	20	35	13.4	40.180	N	19.890	E	39		5.0	4.7	1.3	247	ALBANIA. MD 4.9 (TTG). Damage (VI) in the Gjirokaster area. Felt at Berat, Korce, Permet, Tepelena, Sarande and Vlore. Also felt on Corfu and in Ipiros, Greece and at Taranto, Italy.
	26	21	01	44.3	25.753	S	70.773	W	44	*	5.0		1.1	22	NEAR COAST OF NORTHERN CHILE. Felt (II) at Antofagasta.
	26	21	05	26.1&	37.250	N	121.663	W	5					14	CENTRAL CALIFORNIA. <BRK>. ML 2.8 (BRK).
	26	21	20	46.3&	35.990	N	120.123	W	12					15	CENTRAL CALIFORNIA. <BRK>. ML 2.6 (BRK), 3.2 (PAS).
	26	21	25	14.0*	9.687	S	107.450	E	33	N	4.7		1.3	21	SOUTH OF JAVA
	26	21	31	05.6*	43.087	N	0.069	W	10	G			1.4	6	PYRENEES. ML 3.1 (LDG).
	26	21	43	18.0*	7.561	S	124.761	E	386	*	4.6		1.3	15	BANDA SEA
	26	21	51	21.0%	18.017	N	67.098	W	10	G			0.5	6	MONA PASSAGE
	26	22	09	54.9?	19.26	S	69.35	W	149	?			0.7	6	NORTHERN CHILE
a	26	22	58	42.8	38.309	N	73.234	E	121		5.7		0.9	321	TAJIK-XINJIANG BORDER REGION. Felt (III) at Andizhan, Fergana and in the Dushanbe-Dzhirgatal-Khorog area,

													USSR. Felt (II) at Ishkoshim, USSR.
	26	23	16	54.0%	11.473	N	61.980	W	30	*		0.6	9	WINDWARD ISLANDS. MG 3.6 (TRN).
	27	02	07	12.4&	57.251	N	143.179	W	10	G	4.1		51	GULF OF ALASKA. <AGS-P>. ML 4.4 (PMR).
	27	02	41	39.0	45.985	N	14.315	E	10	G		0.8	7	YUGOSLAVIA. MD 2.6 (LJU), ML 2.3 (KBA). Felt at Brezovici.
	27	03	31	16.4	6.209	S	130.116	E	124	*	5.0	1.1	41	BANDA SEA
	27	04	31	08.7?	51.61	N	173.22	W	33	N	4.6	0.9	5	ANDREANOF ISLANDS, ALEUTIAN IS.
	27	06	01	01.8	30.092	N	67.914	E	20	*	4.6	0.8	36	PAKISTAN
a	27	07	46	19.9	15.442	S	174.868	W	284	*	5.2	0.9	118	TONGA ISLANDS
	27	09	04	51.6*	0.079	S	97.528	E	33	N	4.4	1.0	16	SOUTHWEST OF SUMATERA
	27	09	09	34.6	3.868	N	77.145	W	72	*	4.8	1.1	62	NEAR WEST COAST OF COLOMBIA
	27	09	25	58.1%	42.753	N	13.381	E	10	G		0.1	5	CENTRAL ITALY
	27	10	29	56.3%	40.506	N	22.930	E	10	G		0.5	6	GREECE
	27	10	45	56.7	18.010	S	174.215	W	170	*	4.9	1.0	48	TONGA ISLANDS
	27	10	48	54.0?	39.50	N	22.98	E	10	G		0.3	7	GREECE
	27	11	04	05.7	9.603	N	83.763	W	5	G		0.5	10	COSTA RICA. MD 3.8 (SJR), 3.7 (HDC). Felt (III) at La Lucha and (II) at San Jose.
	27	11	29	30.5?	24.75	N	121.82	E	144	?		0.4	6	TAIWAN
	27	15	10	51.9	36.356	N	71.077	E	92	*	4.8	1.5	42	AFGHANISTAN-USSR BORDER REGION. Felt (III) at Khorog and Ishkoshim, USSR.
	27	15	46	14.2*	21.688	S	67.732	W	33	N		1.2	6	CHILE-BOLIVIA BORDER REGION
	27	16	07	12.2?	29.54	S	72.23	W	33	N		1.4	5	OFF COAST OF CENTRAL CHILE
	27	17	24	42.8*	24.226	S	66.950	W	213	?		1.1	6	SALTA PROVINCE, ARGENTINA
	27	18	57	30.7*	6.886	N	72.945	W	158	*	4.6	1.1	12	NORTHERN COLOMBIA
	27	19	58	49.0*	6.700	S	154.289	E	13	*	4.7	0.8	13	SOLOMON ISLANDS
	27	21	37	23.6	53.534	N	160.199	E	33	N	4.8	0.8	67	NEAR EAST COAST OF KAMCHATKA
	27	22	03	19.6&	58.168	N	142.958	W	10	G	4.4		64	GULF OF ALASKA. <AGS-P>. ML 4.5 (PMR).
	27	23	18	18.0	3.481	S	130.929	E	69	*	5.1	1.0	56	CERAM
	27	23	23	52.9*	34.232	N	25.471	E	33	N		0.8	8	CRETE
	27	23	42	05.6%	44.796	N	7.301	E	10	G		0.7	6	NORTHERN ITALY. ML 2.3 (LDG).
	28	00	05	05.6?	8.61	S	115.18	E	122	?	4.2	0.4	5	BALI ISLAND REGION
	28	00	07	52.2%	10.747	N	60.955	W	33	N		1.6	6	TRINIDAD
	28	00	27	07.8	20.072	S	133.786	E	5	G	4.5	0.9	16	NORTHERN TERRITORY, AUSTRALIA
	28	02	00	50.2	42.480	N	16.642	E	33	N	4.1	1.4	14	ADRIATIC SEA
	28	02	12	47.0?	51.13	N	19.83	E	10	G		0.9	7	POLAND. ML 2.6 (WAR).
	28	02	27	34.9?	19.36	S	177.52	W	395	*	4.7	0.5	13	FIJI ISLANDS REGION
	28	02	42	54.8*	2.564	S	140.279	E	33	N	4.3 3.5	1.0	12	NEAR N. COAST OF WEST IRIAN
	28	03	32	41.3&	56.959	N	140.884	W	10	G			25	OFF COAST OF SOUTHEASTERN ALASKA. <AGS-P>.
a	28	03	33	40.8&	19.936	N	156.445	W	1		5.6 5.1		209	HAWAII. <HVO-P>. Ms 5.0 (BRK). Felt (V) at Hawi, Koloupapa and Kurtistown. Felt on Hawaii, Lanai, Maui and Oahu.
	28	03	42	09.9*	1.503	N	90.524	W	10	G	4.9	1.0	11	GALAPAGOS ISLANDS REGION
	28	03	58	33.7&	19.966	N	156.449	W	46		4.2		52	HAWAII. <HVO-P>. Felt on Maui.
	28	05	08	02.7*	31.437	S	69.809	W	113	*		1.4	12	SAN JUAN PROVINCE, ARGENTINA
	28	05	58	01.8%	40.845	N	28.456	E	10	G		0.4	8	TURKEY
	28	06	24	02.9	24.273	S	67.199	W	200	*		0.9	12	CHILE-ARGENTINA BORDER REGION
	28	07	16	29.4	42.389	N	16.591	E	10	G		1.2	39	ADRIATIC SEA. ML 3.7 (TTG), 3.7 (KBA). MD 4.2 (TRI).
	28	07	32	39.2&	19.967	N	156.436	W	2				45	HAWAII. <HVO-P>. MD 4.0 (HVO).
	28	08	31	17.6?	62.30	N	0.59	E	10	G		0.2	7	NORWEGIAN SEA. MD 2.6 (BER).
	28	08	37	48.5*	47.659	N	7.497	E	10	G		0.3	6	SWITZERLAND. ML 2.5 (LDG).
	28	09	35	40.6*	35.992	N	69.672	E	183	?	4.2	0.2	6	HINDU KUSH REGION
	28	10	16	21.5&	58.302	N	142.739	W	10	G			29	GULF OF ALASKA. <AGS-P>.
	28	10	17	43.0%	40.800	N	28.430	E	10	G		1.0	7	TURKEY
	28	11	51	25.5	29.917	N	95.077	E	33	N	4.3	1.4	22	INDIA-CHINA BORDER REGION
	28	12	07	27.2&	61.166	N	151.938	W	95				26	SOUTHERN ALASKA. <AGS-P>.
	28	13	26	24.4*	5.513	S	147.398	E	194	*	4.7	1.5	15	EAST PAPUA NEW GUINEA REGION
	28	13	39	52.8	29.912	N	67.966	E	18	*	4.3	1.2	21	PAKISTAN
	28	14	22	56.0?	44.85	N	129.41	W	10	G	4.1	0.9	25	OFF COAST OF OREGON
	28	15	40	51.1	30.759	N	50.112	E	40		4.7	1.0	33	IRAN
	28	16	41	15.2?	5.35	S	147.59	E	20	*	4.3 3.6	1.4	9	EAST PAPUA NEW GUINEA REGION
	28	17	26	24.1*	45.026	N	11.649	E	10	G		1.5	5	NORTHERN ITALY. ML 2.4 (KBA).
	28	17	48	36.2?	6.72	S	136.34	E	33	N	4.4	1.2	6	WEST IRIAN REGION
o	28	18	36	26.4	36.039	S	102.843	W	10	G	5.7 5.2	1.1	159	SOUTHERN PACIFIC OCEAN
	28	23	39	51.9	53.630	N	165.711	W	33	N	4.7	0.9	47	FOX ISLANDS, ALEUTIAN ISLANDS
	28	23	43	21.1?	53.84	N	165.74	W	33	N	4.5	0.9	8	FOX ISLANDS, ALEUTIAN ISLANDS
	29	00	14	00.2	42.058	N	21.470	E	10	G		1.0	20	YUGOSLAVIA. ML 3.0 (SKO), 2.9 (TTG). Felt (IV) at Skopje.
	29	01	16	26.1&	57.278	N	143.051	W	10	G	5.0 4.1		165	GULF OF ALASKA. <AGS-P>. ML 5.0 (PMR).
	29	01	42	58.3?	10.92	N	62.11	W	33	N		0.4	6	NEAR COAST OF VENEZUELA
	29	02	03	56.9*	22.073	S	67.359	W	202	?		1.4	6	CHILE-BOLIVIA BORDER REGION
	29	02	37	33.8%	38.369	N	14.641	E	10	G		0.4	5	SICILY
	29	03	04	01.6?	5.94	S	147.33	E	168	?	4.5	1.1	7	EAST PAPUA NEW GUINEA REGION
	29	04	10	12.6*	40.551	N	30.148	E	10	G		0.9	10	TURKEY
	29	04	43	37.0*	62.185	N	124.004	W	10	G		1.0	6	NORTHWEST TERRITORIES, CANADA
	29	05	12	49.0&	62.940	N	151.242	W	138				29	CENTRAL ALASKA. <AGS-P>.
	29	05	55	38.2*	62.136	N	124.103	W	10	G		1.4	6	NORTHWEST TERRITORIES, CANADA
	29	06	25	25.5*	51.121	N	15.732	E	10	G		1.2	8	POLAND. ML 3.8 (GRF), 3.8 (VKA), 3.6 (KBA).
	29	08	01	19.5*	27.961	N	56.148	E	33	N	4.1	0.9	8	SOUTHERN IRAN
o	29	08	31	31.9	52.278	N	168.182	W	33	N	5.4 5.5	1.2	226	FOX ISLANDS, ALEUTIAN ISLANDS. ML 5.1 (PMR), Ms 5.3 (BRK).
	29	08	38	18.1	52.487	N	168.218	W	33	N	4.5	0.7	17	FOX ISLANDS, ALEUTIAN ISLANDS
	29	09	45	25.5	46.350	N	13.179	E	10	G		0.1	6	AUSTRIA. MD 2.5 (TRI), ML 2.1 (KBA).
	29	10	08	39.9*	23.088	S	66.594	W	255	*		1.3	9	JUJUY PROVINCE, ARGENTINA
	29	10	50	12.2*	43.77B	N	147.816	E	33	N	4.7	1.0	41	KURIL ISLANDS
	29	11	12	13.7	38.057	N	20.856	E	10	G		0.7	16	GREECE. ML 3.5 (ATH).
	29	11	50	36.8*	38.971	N	27.578	E	10	G		1.0	5	TURKEY
	29	11	53	59.3*	21.174	S	70.051	W	145	?		1.0	9	NEAR COAST OF NORTHERN CHILE
	29	12	25	23.1?	42.71	N	19.08	E	10	G		0.1	4	YUGOSLAVIA. MD 2.2 (TTG).
o	29	13	37	54.4	10.473	N	65.011	W	17		5.1 4.8	1.1	109	NEAR COAST OF VENEZUELA. Felt in the Caracas-Cumana area.
	29	13	38	35.7%	38.608	N	6.118	W	10	G		0.2	5	SPAIN. MG 3.0 (MDD).
	29	13	46	36.7	10.481	N	64.935	W	19		4.8	0.9	53	NEAR COAST OF VENEZUELA. Felt in the Caracas-Cumana area.

	29	14	36	41.5?	52.17	N	167.74	W	33	N	4.1		0.8	6	FOX ISLANDS, ALEUTIAN ISLANDS
	29	15	33	03.7	54.179	N	163.505	W	33	N	5.0		0.8	110	UNIMAK ISLAND REGION. ML 4.7 (PMR). Felt (IV) at False Pass.
	29	15	50	44.1	56.493	N	163.984	E	35	D	5.0		0.8	54	NEAR EAST COAST OF KAMCHATKA
	29	16	12	12.5&	38.790	N	122.767	W	1					12	NORTHERN CALIFORNIA. <BRK>. ML 3.4 (BRK).
	29	16	54	04.1*	5.597	N	0.109	W	10	G			0.4	8	NORTHWEST AFRICA. ML 3.5 (KUK). Felt at Accra and Legon, Ghana.
	29	17	17	09.8%	40.472	N	28.406	E	10	G			0.4	6	TURKEY
	29	17	31	13.6?	23.81	S	70.81	W	39	*			1.2	10	NEAR COAST OF NORTHERN CHILE. Felt (II) in the Antofagasta area.
	29	18	31	14.1*	68.090	N	158.583	W	33	N			1.0	6	ALASKA. ML 3.6 (PMR).
	29	20	26	11.0%	42.492	N	13.104	E	10	G			0.7	5	CENTRAL ITALY
	29	21	05	09.3*	20.569	S	70.453	W	93	*			1.4	16	NEAR COAST OF NORTHERN CHILE. Felt (IV) in the Iquique area.
	29	21	16	21.0*	6.258	S	129.923	E	159	*	4.7		1.4	20	BANDA SEA
	29	23	07	40.0%	16.598	N	61.378	W	33	N			1.0	5	LEEWARD ISLANDS. ML 2.1 (FDF).
	29	23	08	44.6*	12.539	S	14.713	W	10	G	4.7		1.1	17	SOUTH ATLANTIC RIDGE
	29	23	36	12.8*	3.513	N	126.979	E	33	N			1.5	7	TALAUD ISLANDS
a	30	02	12	42.8	30.890	N	50.194	E	33		5.4	5.7	1.1	306	IRAN. Twenty-four people injured, at least 700 houses damaged and landslides in the Deh Dasht area.
	30	03	14	56.9	30.731	N	50.186	E	43	*	4.6		1.1	46	IRAN
	30	04	07	47.7?	10.76	N	61.02	W	33	N			1.0	5	TRINIDAD
	30	04	40	08.1*	24.823	S	179.848	E	515	?	5.0		1.1	32	SOUTH OF FIJI ISLANDS
	30	04	41	36.6*	52.837	N	176.485	W	233		4.6		1.1	54	ANDREANOF ISLANDS, ALEUTIAN IS.
	30	04	41	45.1*	22.593	S	68.673	W	149	?	4.2		1.4	9	NORTHERN CHILE
	30	05	41	50.5*	13.598	N	93.821	E	33	N			1.6	7	ANDAMAN ISLANDS REGION
	30	06	33	51.6	16.404	N	41.059	E	10	G	4.8		0.9	46	RED SEA
	30	07	31	39.2%	41.129	N	28.680	E	10	G			1.0	5	TURKEY
	30	07	52	48.7	5.506	N	123.882	E	526		5.5		0.9	125	MINDANAO, PHILIPPINE ISLANDS
	30	08	14	12.3&	60.111	N	152.639	W	95					30	SOUTHERN ALASKA. <AGS-P>.
	30	08	31	28.5?	4.96	S	144.59	E	87	?	4.4		1.3	5	NEAR N COAST OF PAPUA NEW GUINEA
	30	09	16	02.1&	58.051	N	155.911	W	29		4.1			41	ALASKA PENINSULA. <AGS-P>. ML 3.8 (PMR).
	30	10	03	51.2%	10.627	N	60.909	W	33	N			0.7	6	TRINIDAD
	30	10	10	39.6?	10.54	N	60.58	W	33	N			0.8	5	TRINIDAD
	30	10	33	26.6*	37.266	N	20.991	E	75	*	3.7		1.3	12	IONIAN SEA
	30	11	19	27.1	38.400	N	14.758	E	28		4.4		1.0	69	SICILY. MD 3.9 (ROM). Felt at Capa d'Orlando and an Lipari Island.
	30	11	39	43.8?	7.23	S	129.44	E	198	?			1.1	5	BANDA SEA
	30	14	40	20.0%	38.395	N	14.664	E	10	G			0.8	5	SICILY
	30	14	41	16.4%	38.454	N	14.632	E	10	G			0.6	5	SICILY
	30	15	28	25.9	16.837	S	69.588	W	202		4.5		1.4	18	PERU-BOLIVIA BORDER REGION
	30	15	46	55.3&	36.310	N	98.543	W	5	G				4	OKLAHOMA. <TUL>. MD 2.3 (TUL).
	30	15	47	36.9&	19.334	N	155.065	W	9					42	HAWAII. <HVO-P>. MD 4.1 (HVO). Felt.
	30	16	21	50.1&	19.978	N	156.499	W	46					45	HAWAII. <HVO-P>. MD 4.1 (HVO).
	30	16	58	53.6*	41.006	N	19.619	E	10	G			1.0	9	ALBANIA. ML 2.5 (TTG).
	30	18	11	32.2%	38.819	N	15.484	E	33	N			0.6	9	SICILY
	30	18	31	04.6*	13.544	N	125.250	E	33	N	4.5		0.8	21	PHILIPPINE ISLANDS REGION
	30	18	41	15.3	4.920	S	153.459	E	76	*	4.5		1.3	27	NEW IRELAND REGION
	30	19	26	18.1?	30.43	S	178.75	W	236	?	4.3		1.4	8	KERMADEC ISLANDS
	30	19	58	45.6*	39.793	N	96.133	E	37	?	4.1		0.7	8	GANSU PROVINCE, CHINA
	30	20	29	58.7*	33.409	S	72.178	W	62	*			0.9	14	OFF COAST OF CENTRAL CHILE. Felt (III) in the Valparaiso area.
	30	20	36	14.3?	13.54	N	124.88	E	33	N	3.8		0.5	8	LUZON, PHILIPPINE ISLANDS
	30	21	30	34.6*	6.459	N	125.980	E	140	*			0.9	17	MINDANAO, PHILIPPINE ISLANDS
	30	21	42	04.1	39.276	N	40.460	E	10	G	4.5	3.3	0.9	20	TURKEY. Four houses damaged in the Bingol area.
	30	22	30	18.1?	34.90	N	50.46	E	33	N	3.9		0.5	5	IRAN
	30	23	19	54.9*	10.648	N	62.587	W	80	*	4.1		0.6	17	NEAR COAST OF VENEZUELA
	30	23	37	35.3%	38.258	N	26.230	W	10	G			0.5	7	AZORES ISLANDS
f	30	23	50	56.9	24.926	S	70.461	W	41	D	5.8	5.7	1.1	207	NEAR COAST OF NORTHERN CHILE. Felt (III) in the Antofagasta area. Felt strongly in the Copiapo area.
	31	00	02	02.4?	10.24	N	60.76	W	33	N			0.2	5	TRINIDAD
	31	00	17	13.7?	1.16	N	121.35	E	33	N	5.0		0.7	8	MINAHASSA PENINSULA
	31	00	36	38.4?	4.45	S	40.22	W	10	G			1.8	5	BRAZIL. Felt at Sobral.
	31	01	50	38.9*	13.189	N	89.613	W	56		4.3		1.2	38	EL SALVADOR. Felt (II) at San Salvador.
	31	01	58	22.7	40.764	N	21.668	E	10	G			0.9	11	GREECE. MG 3.0 (TIR).
	31	01	59	12.9&	58.082	N	142.719	W	10	G				28	GULF OF ALASKA. <AGS-P>.
	31	01	59	17.7	7.099	N	126.645	E	175		5.2		1.0	76	MINDANAO, PHILIPPINE ISLANDS
	31	02	04	40.2%	38.560	N	14.783	E	14				0.8	14	SICILY. MD 3.3 (ROM).
	31	02	48	10.2%	16.665	N	61.232	W	10	G			0.6	5	LEEWARD ISLANDS. ML 1.9 (FDF).
	31	02	56	03.1	56.444	N	3.434	E	10	G			0.9	28	NORTH SEA. ML 3.4 (BGS). Felt (IV) on oil platforms Ekofisk, Bravo and 24 Alpha.
	31	03	23	32.3*	11.729	S	34.287	E	10	G	4.3		1.2	10	MALAWI. Felt (III) at Mzuzu.
	31	04	53	02.9*	2.818	S	138.936	E	33	N	4.4		1.4	15	WEST IRIAN
	31	04	57	49.9?	9.25	S	75.73	W	33	N			1.3	9	PERU
	31	05	26	48.1*	51.111	N	15.760	E	10	G			1.3	9	POLAND. ML 3.6 (VKA), 3.4 (KBA).
	31	06	28	05.5?	20.64	S	171.03	E	33	N	4.7		0.7	6	VANUATU ISLANDS REGION
	31	07	03	16.0?	24.00	S	66.81	W	222	?			0.4	5	JUJUY PROVINCE, ARGENTINA
a	31	07	34	28.8	18.209	N	97.797	W	61	*	5.1		1.1	123	CENTRAL MEXICO
	31	08	11	39.6	39.426	N	28.386	E	10	G			0.9	10	TURKEY
	31	08	16	39.2%	10.504	N	61.010	W	33	N			0.3	5	TRINIDAD
	31	08	27	14.3*	50.842	N	6.604	E	10	G			0.2	5	GERMANY
a	31	08	39	05.8	24.696	S	176.286	W	51	*	5.3	5.2	0.9	51	SOUTH OF FIJI ISLANDS
	31	12	21	08.1*	33.873	N	140.442	E	30	*	4.8		1.3	16	SOUTH OF HONSHU, JAPAN. Felt (I JMA) on Hachijo-jima.
	31	12	29	18.8	36.703	N	21.550	E	50	*	4.4		1.1	27	SOUTHERN GREECE
	31	12	46	49.7&	19.924	N	156.486	W	0					45	HAWAII. <HVO-P>. MD 4.3 (HVO).
	31	13	19	55.1*	13.769	N	124.844	E	33	N	4.6		0.9	6	LUZON, PHILIPPINE ISLANDS
	31	14	49	00.6	0.011	S	124.865	E	82	D	4.9		1.3	56	MOLUCCA SEA
	31	16	57	07.7?	37.62	N	17.58	E	10	G			0.2	6	IONIAN SEA
	31	18	12	37.0?	7.35	S	121.81	E	294	?	4.6		1.4	6	FLORES SEA
	31	19	08	56.3%	42.786	N	11.479	E	14				0.4	8	CENTRAL ITALY
	31	20	46	53.6	13.734	N	120.766	E	132	*	4.6		0.6	21	MINDORO, PHILIPPINE ISLANDS
	31	21	26	12.1	9.094	S	78.872	W	59	D	5.0		0.6	32	NEAR COAST OF NORTHERN PERU. Felt at Chimbote, Trujillo and Huaraz.

```
31   21 28 04.9? 27.86  N   55.56  E   33 N  4.4        0.8    5  SOUTHERN IRAN
31   22 15 41.0& 60.580 N  142.761 W   25                      20  SOUTHERN ALASKA. <AGS-P>.
31   22 22 06.1? 52.98  N  168.65  W   33 N  4.9        1.1   11  FOX ISLANDS, ALEUTIAN ISLANDS
31   22 22 43.2  35.518 N  140.096 E   73    4.8        1.0   70  NEAR EAST COAST OF HONSHU, JAPAN. Felt (II JMA) at
                                                                   Tokyo and Yokohama; (I JMA) at Choshi, Mito, Toteyama
                                                                   and on Oshima.
31   22 58 16.4? 33.89  S  178.67  W   33 N  4.8        1.4   10  SOUTH OF KERMADEC ISLANDS
```

A D D I T I O N A L S O U R C E P A R A M E T E R S

```
01 02 13 50.55  55.556N 166.537E  33km
   4.9mb ( 29 obs.)  5.0Msz (  9 obs.)
   KOMANDORSKY ISLANDS REGION
   CENTROID, MOMENT TENSOR    (HRV)
   Data Used: GDSN
   L.P.B.: 13S, 29C
   Centroid Location:
   Origin Time       02:13:49.7 0.6
   Lat 55.62N 0.08 Lon 166.06E 0.16
   Dep  25.3 9.2 Half-duration  2.1
   Principal Axes:
     Scale 10**16 Nm
     T  Val= 14.97  Plg=33  Azm= 73
     N       -3.83      55      271
     P      -11.15       9      169
   Best Double Couple:Mo=1.3*10**17
    NP1:Strike=216 Dip=60 Slip=  19
    NP2:       117     74      149

02 07 13 16.38   9.729N  84.711W  44km
   5.0mb ( 33 obs.)  5.1Msz (  6 obs.)
   COSTA RICA
   CENTROID, MOMENT TENSOR    (HRV)
   Data Used: GDSN
   L.P.B.: 12S, 27C
   Centroid Location.
   Origin Time       07:13:20.3 0.5
   Lat  9.65N 0.06 Lon  84.91W 0.07
   Dep  29.6 3.4 Half-duration  2.0
   Principal Axes:
     Scale 10**17 Nm
     T  Val=  1.97  Plg=63  Azm= 57
     N        0.15       8      310
     P       -2.12      25      216
   Best Double Couple:Mo=2.0*10**17
    NP1:Strike=288 Dip=21 Slip=  66
    NP2:       133     71       99

03 00 28 34.54   7.145S 129.310E 145km
   5.4mb ( 23 obs.)
   BANDA SEA
   CENTROID, MOMENT TENSOR    (HRV)
   Data Used: GDSN
   L.P.B.: 13S, 23C
   Centroid Location:
   Origin Time       00:28:37.5 0.8
   Lat  6.92S 0.09 Lon 129.60E 0.12
   Dep 153.8 3.5 Half-duration  1.5
   Principal Axes:
     Scale 10**16 Nm
     T  Val=  9.12  Plg=45  Azm=311
     N       -1.56      28       75
     P       -7.56      31      184
   Best Double Couple:Mo=8.3*10**16
    NP1:Strike=326 Dip=30 Slip= 164
    NP2:        70     82       61

04 03 08 15.48  17.993S 178.521W 590km
   5.5mb ( 48 obs.)
   FIJI ISLANDS REGION
   CENTROID, MOMENT TENSOR    (HRV)
   Data Used: GDSN
   L.P.B.: 10S, 26C
   Centroid Location:
   Origin Time       03:08:24.8 0.5
   Lat 17.68S 0.05 Lon 178.69W 0.05
   Dep 598.6 2.2 Half-duration  3.2
   Principal Axes:
     Scale 10**17 Nm
     T  Val=  7.40  Plg=33  Azm= 27
     N       -0.18      40      150
     P       -7.22      33      273
   Best Double Couple:Mo=7.3*10**17
    NP1:Strike= 60 Dip=40 Slip= 180
    NP2:       150     90       50

05 01 58 58.58  52.257S 114.497E  10km
   5.6mb ( 11 obs.)  5.3Msz (  7 obs.)
   SOUTH OF AUSTRALIA
   CENTROID, MOMENT TENSOR    (HRV)
   Data Used: GDSN
   L.P.B.: 11S, 27C
   Centroid Location:
   Origin Time       01:59: 2.5 0.2
   Lat 52.74S 0.04 Lon 114.52E 0.06
   Dep  15.0 FIX Half-duration  2.5
   Principal Axes:
     Scale 10**17 Nm
     T  Val=  3.45  Plg=52  Azm= 68
     N       -0.10      33      216
     P       -3.34      16      317
   Best Double Couple:Mo=3.4*10**17
    NP1:Strike= 85 Dip=41 Slip= 147
    NP2:       201     69       54

05 12 40 01.48   3.759S 151.233E  10km
   5.3mb ( 22 obs.)  5.1Msz (  6 obs.)
   NEW IRELAND REGION
   CENTROID, MOMENT TENSOR    (HRV)
   Data Used: GDSN
   L.P.B.: 13S, 28C
   Centroid Location:
   Origin Time       12:40: 7.7 0.5
   Lat  3.56S 0.05 Lon 151.38E 0.07
   Dep  15.0 FIX Half-duration  2.5
   Principal Axes:
     Scale 10**17 Nm
     T  Val=  2.07  Plg= 7  Azm=346
     N        0.12      78      220
     P       -2.20      10       78
   Best Double Couple:Mo=2.1*10**17
    NP1:Strike=122 Dip=78 Slip=  -2
    NP2:       212     88     -168

06 14 23 17.18   5.346S  68.667E  10km
   5.2mb ( 18 obs.)  4.3Msz (  3 obs.)
   CHAGOS ARCHIPELAGO REGION
   CENTROID, MOMENT TENSOR    (HRV)
   Data Used: GDSN
   L.P.B.: 10S, 22C
   Centroid Location:
   Origin Time       14:23:24.7 1.5
   Lat  5.23S 0.12 Lon  68.89E 0.11
   Dep  15.0 FIX Half-duration  1.5
   Principal Axes:
     Scale 10**16 Nm
     T  Val=  6.00  Plg= 4  Azm= 89
     N       -0.73      82      207
     P       -5.27       7      359
   Best Double Couple:Mo=5.6*10**16
    NP1:Strike=134 Dip=82 Slip=-178
    NP2:        44     88       -8

06 22 35 38.14  56.953N 143.032W  10km
   6.8mb ( 93 obs.)  7.6Msz ( 14 obs.)
   GULF OF ALASKA
   FAULT PLANE SOLUTION: P-Waves
    NP1:Strike= 61 Dip=79 Slip=  -2
    NP2:       151     88     -169
   Principal Axes:
     T                Plg= 6  Azm=286
     P                    9       17
   Comment: The focal mechanism is
     moderately well controlled and
     corresponds to strike-slip
     faulting with a small normal
     component. The preferred fault
     plane is not determined.
   RADIATED ENERGY
    No. of sta:  14  Focal mech.  F
    Energy        9.7±2.3*10**16 Nm
   MOMENT TENSOR SOLUTION
   Dep  18            No. of sta: 15
   Principal Axes:
     Scale 10**20 Nm
     T  Val=  1.04  Plg=34  Azm=283
     N       -0.01      42      155
     P       -1.03      29       35
   Best Double Couple:Mo=1.0*10**20
    NP1:Strike= 71 Dip=43 Slip=   4
    NP2:       338     87      133
   CENTROID, MOMENT TENSOR    (HRV)
   Data Used: GDSN
   L.P.B.: 12S, 34C  M.W.: 11S, 31C
   Centroid Location:
   Origin Time       22:35:51.6 0.2
   Lat 57.37N 0.01 Lon 143.53W 0.03
   Dep  15.0 FIX Half-duration 18.0
   Principal Axes:
     Scale 10**20 Nm
     T  Val=  4.47  Plg= 2  Azm=136
     N        0.79      71      233
     P       -5.27      18       45
   Best Double Couple:Mo=4.9*10**20
    NP1:Strike=182 Dip=75 Slip=-168
    NP2:        89     79      -15

07 15 21 06.85  41.669N 152.222E  10km
   5.9mb ( 87 obs.)  5.1Msz (  6 obs.)
   NORTH PACIFIC OCEAN
   FAULT PLANE SOLUTION: P-Waves
    NP1:Strike=139 Dip=59 Slip=  90
    NP2:       319     31       90
   Principal Axes:
     T                Plg=76  Azm= 49
     P                    14      229
   Comment: The focal mechanism is
     poorly controlled and
     corresponds to reverse
     faulting. The preferred fault
     plane is NP2.
   RADIATED ENERGY
    No. of sta:   5  Focal mech.  C
    Energy        1.4±0.4*10**13 Nm
   MOMENT TENSOR SOLUTION
   Dep   9            No. of sta:  7
   Principal Axes:
     Scale 10**17 Nm
     T  Val=  3.25  Plg=54  Azm=143
     N       -0.10      34      343
     P       -3.15       9      246
   Best Double Couple:Mo=3.2*10**17
    NP1:Strike=302 Dip=47 Slip=  39
    NP2:       183     63      129
   CENTROID, MOMENT TENSOR    (HRV)
   Data Used: GDSN
   L.P.B.:  8S, 20C
   Centroid Location:
   Origin Time       15:21:10.8 0.7
   Lat 41.86N 0.09 Lon 151.75E 0.09
   Dep  15.0 BDY Half-duration  2.1
   Principal Axes:
     Scale 10**17 Nm
     T  Val=  1.99  Plg=73  Azm=209
     N        0.37      15        0
     P       -2.36       7       92
   Best Double Couple:Mo=2.2*10**17
    NP1:Strike=199 Dip=40 Slip= 113
    NP2:       350     54       72

08 15 38 26.34   2.184S 125.310E  48km
   5.6mb ( 30 obs.)  5.2Msz (  6 obs.)
   CERAM SEA
   CENTROID, MOMENT TENSOR    (HRV)
   Data Used: GDSN
   L.P.B.: 13S, 36C
   Centroid Location:
   Origin Time       15:38:27.8 0.3
   Lat  1.95S 0.03 Lon 125.24E 0.04
   Dep  33.0 FIX Half-duration  3.6
   Principal Axes:
     Scale 10**17 Nm
     T  Val= 10.07  Plg= 5  Azm=116
     N       -1.41      74      224
     P       -8.66      15       25
   Best Double Couple:Mo=9.4*10**17
    NP1:Strike=161 Dip=76 Slip=-173
    NP2:        69     83      -14

08 16 27 18.85  51.340N 176.862E  33km
   5.5mb ( 68 obs.)  5.5Msz ( 17 obs.)
   RAT ISLANDS, ALEUTIAN ISLANDS
   CENTROID, MOMENT TENSOR    (HRV)
   Data Used: GDSN
   L.P.B.: 13S, 30C
   Centroid Location:
```

```
   Origin Time        16:27:19.6 0.4
   Lat 51.59N 0.04 Lon 176.13E 0.11
   Dep  15.0 BDY Half-duration  3.2
   Principal Axes:
     Scale 10**17 Nm
     T  Val=  5.93  Plg=55  Azm=319
     N        0.59       14       70
     P       -6.51       31      168
   Best Double Couple:Mo=6.2*10**17
    NP1:Strike=296 Dip=19 Slip= 138
    NP2:        66      78       76

09 04 42 52.64   4.662S 131.137E  33km
   5.5mb ( 26 obs.)  4.7Msz (  5 obs.)
   BANDA SEA
   CENTROID, MOMENT TENSOR     (HRV)
   Data Used: GDSN
   L.P.B.: 14S, 34C
   Centroid Location:
   Origin Time        04:42:57.0 0.3
   Lat  4.72S 0.04 Lon 130.98E 0.05
   Dep  60.4 3.2 Half-duration  2.1
   Principal Axes:
     Scale 10**17 Nm
     T  Val=  2.21  Plg=29  Azm=230
     N        0.15       59       26
     P       -2.37       11      134
   Best Double Couple:Mo=2.3*10**17
    NP1:Strike=268 Dip=62 Slip= 166
    NP2:         5      78       29

09 21 33 53.79  17.327S  74.154W  32km
   6.0mb ( 67 obs.)  5.9Msz ( 13 obs.)
   OFF COAST OF PERU
   FAULT PLANE SOLUTION: P-Waves
    NP1:Strike=340 Dip=50 Slip= -90
    NP2:       160      40      -90
   Principal Axes:
     T                Plg= 5  Azm= 70
     P                  85      250
   Comment: The focal mechanism is
     poorly controlled and
     corresponds to normal
     faulting. The preferred fault
     plane is NP1.
   RADIATED ENERGY
    No. of sta:   5  Focal mech.  C
    Energy        1.3±0.3*10**13 Nm
   MOMENT TENSOR SOLUTION
   Dep  21            No. of sta:  7
   Principal Axes:
     Scale 10**18 Nm
     T  Val=  1.28  Plg=18  Azm= 83
     N       -0.01       25      344
     P       -1.27       59      205
   Best Double Couple:Mo=1.3*10**18
    NP1:Strike=206 Dip=35 Slip= -43
    NP2:       333      67     -117
   CENTROID, MOMENT TENSOR     (HRV)
   Data Used: GDSN
   L.P.B.: 16S, 41C
   Centroid Location:
   Origin Time        21:33:53.7 0.2
   Lat 17.40S 0.03 Lon  74.91W 0.03
   Dep  51.3 1.7 Half-duration  3.5
   Principal Axes:
     Scale 10**17 Nm
     T  Val=  9.99  Plg=11  Azm= 47
     N       -1.86       12      139
     P       -8.13       74      275
   Best Double Couple:Mo=9.1*10**17
    NP1:Strike=122 Dip=36 Slip=-111
    NP2:       327      57      -76

10 04 16 34.56  59.236N 144.335W  10km
   5.1mb ( 53 obs.)  5.1Msz (  4 obs.)
   GULF OF ALASKA
   CENTROID, MOMENT TENSOR     (HRV)
   Data Used: GDSN
   L.P.B.: 10S, 22C
   Centroid Location:
   Origin Time        04:16:31.8 1.0
   Lat 59.22N 0.12 Lon 144.92W 0.15
   Dep  15.0 BDY Half-duration  1.5
   Principal Axes:
     Scale 10**17 Nm
     T  Val=  1.45  Plg=53  Azm=  1
     N       -0.24        7      261
     P       -1.21       36      166
   Best Double Couple:Mo=1.3*10**17
    NP1:Strike=223 Dip=11 Slip=  51
    NP2:        82      81       97

10 06 17 23.31  10.402N  60.587W  56km
   6.2mb ( 75 obs.)  6.4Msz ( 26 obs.)
   TRINIDAD
   FAULT PLANE SOLUTION: P-Waves
    NP1:Strike=252 Dip=58 Slip= -32
    NP2:         0      63     -144
   Principal Axes:
     T                Plg= 3  Azm=125
     P                  44      218
   Comment: The focal mechanism is
     moderately well controlled and
     corresponds to strike-slip
     faulting with a large normal
     component. The preferred fault
     plane is not determined.
   RADIATED ENERGY
    No. of sta:   9  Focal mech.  F
    Energy        2.3±0.6*10**14 Nm
   MOMENT TENSOR SOLUTION
   Dep  49            No. of sta: 11
   Principal Axes:
     Scale 10**19 Nm
     T  Val=  1.03  Plg=11  Azm=326
     N        0.04       38       65
     P       -1.07       50      222
   Best Double Couple:Mo=1.1*10**19
    NP1:Strike= 19 Dip=47 Slip=-146
    NP2:       265      66      -48
   CENTROID, MOMENT TENSOR     (HRV)
   Data Used: GDSN
   L.P.B.: 17S, 45C  M.W.: 10S, 25C
   Centroid Location:
   Origin Time        06:17:21.1 0.2
   Lat 10.09N 0.01 Lon  60.10W 0.02
   Dep  54.0 FIX Half-duration  8.0
   Principal Axes:
     Scale 10**18 Nm
     T  Val= 11.61  Plg= 9  Azm=150
     N       -1.33       14       58
     P      -10.28       73      274
   Best Double Couple:Mo=1.1*10**19
    NP1:Strike=256 Dip=38 Slip= -67
    NP2:        48      56     -107

10 07 58 21.03   7.273S 122.281E 613km
   5.6mb ( 37 obs.)
   FLORES SEA
   FAULT PLANE SOLUTION: P-Waves
    NP1:Strike=210 Dip=60 Slip= -40
    NP2:       323      56     -143
   Principal Axes:
     T                Plg= 2  Azm=267
     P                  48      175
   Comment: The focal mechanism is
     well controlled and
     corresponds to strike-slip
     faulting with a large normal
     component. The preferred fault
     plane is not determined.
   RADIATED ENERGY
    No. of sta:   4  Focal mech.  F
    Energy        1.8±0.8*10**14 Nm

10 10 25 05.30  20.917S 178.645W 623km
   6.1mb ( 55 obs.)
   FIJI ISLANDS REGION
   FAULT PLANE SOLUTION: P-Waves
    NP1:Strike= 72 Dip=85 Slip= -90
    NP2:       252       5      -90
   Principal Axes:
     T                Plg=40  Azm=162
     P                  50      342
   Comment: The focal mechanism is
     poorly controlled and
     corresponds to normal
     faulting. The preferred fault
     plane is not determined.
   RADIATED ENERGY
    No. of sta:   6  Focal mech.  M
    Energy        2.4±0.3*10**13 Nm
   MOMENT TENSOR SOLUTION
   Dep 613            No. of sta: 15
   Principal Axes:
     Scale 10**18 Nm
     T  Val=  9.19  Plg=34  Azm=188
     N       -0.03       23       82
     P       -9.16       48      325
   Best Double Couple:Mo=9.2*10**18
    NP1:Strike=332 Dip=24 Slip= -19
    NP2:        79      82     -113
   CENTROID, MOMENT TENSOR     (HRV)
   Data Used: GDSN
   L.P.B.: 15S, 39C  M.W.: 11S, 23C
   Centroid Location:
   Origin Time        10:25:13.3 0.2
   Lat 21.02S 0.02 Lon 178.44W 0.02
   Dep 635.9 1.1 Half-duration  7.5
   Principal Axes:
     Scale 10**18 Nm
     T  Val=  9.45  Plg=32  Azm=188
     N        0.82       33       75
     P      -10.27       41      311
   Best Double Couple:Mo=9.9*10**18
    NP1:Strike=334 Dip=33 Slip=  -9
    NP2:        72      85     -123

10 14 42 12.91  23.853S 177.651W 266km
   5.1mb ( 25 obs.)
   SOUTH OF FIJI ISLANDS
   CENTROID, MOMENT TENSOR     (HRV)
   Data Used: GDSN
   L.P.B.: 10S, 17C
   Centroid Location:
   Origin Time        14:42:12.8 1.7
   Lat 23.99S 0.14 Lon 177.28W 0.14
   Dep 282.5 7.6 Half-duration  1.9
   Principal Axes:
     Scale 10**17 Nm
     T  Val=  1.84  Plg=25  Azm=105
     N       -0.33       58      329
     P       -1.51       20      205
   Best Double Couple:Mo=1.7*10**17
    NP1:Strike=246 Dip=58 Slip=   4
    NP2:       154      87      148

11 02 36 59.14  37.412S  47.991E  10km
   5.5mb ( 26 obs.)  5.6Msz (  1 obs.)
   ATLANTIC-INDIAN RISE
   CENTROID, MOMENT TENSOR     (HRV)
   Data Used: GDSN
   L.P.B.: 12S, 21C
   Centroid Location:
   Origin Time        02:37: 3.8 0.6
   Lat 36.90S 0.08 Lon  48.17E 0.09
   Dep  15.0 FIX Half-duration  1.8
   Principal Axes:
     Scale 10**16 Nm
     T  Val= 10.71  Plg=63  Azm=111
     N        1.57       19      338
     P      -12.28       19      242
   Best Double Couple:Mo=1.2*10**17
    NP1:Strike=303 Dip=31 Slip=  51
    NP2:       167      66      111

11 03 44 57.10   9.105N  82.985W  23km
   5.4mb ( 41 obs.)  6.0Msz ( 18 obs.)
   PANAMA-COSTA RICA BORDER REGION
   CENTROID, MOMENT TENSOR     (HRV)
   Data Used: GDSN
   L.P.B.: 17S, 44C
   Centroid Location:
   Origin Time        03:45: 5.9 0.3
   Lat  9.48N 0.03 Lon  83.15W 0.03
   Dep  37.4 2.5 Half-duration  3.9
   Principal Axes:
     Scale 10**17 Nm
     T  Val= 12.59  Plg=18  Azm=110
     N        0.65       54      354
     P      -13.24       30      211
   Best Double Couple:Mo=1.3*10**18
    NP1:Strike=248 Dip=55 Slip=  -9
    NP2:       343      82     -145

11 16 01 07.01  10.167N  60.603W  53km
   5.2mb ( 53 obs.)  4.7Msz (  3 obs.)
   TRINIDAD
   CENTROID, MOMENT TENSOR     (HRV)
   Data Used: GDSN
   L.P.B.: 13S, 24C
   Centroid Location:
   Origin Time        16:01: 1.3 0.6
   Lat  9.88N 0.05 Lon  59.85W 0.08
   Dep  47.0 FIX Half-duration  1.7
   Principal Axes:
     Scale 10**16 Nm
     T  Val=  8.74  Plg=14  Azm=152
     N       -1.03       24      248
     P       -7.70       62       35
   Best Double Couple:Mo=8.2*10**16
    NP1:Strike=213 Dip=38 Slip=-132
    NP2:        81      63      -62

12 00 44 14.82  32.714S 178.975W  67km
   5.3mb (  4 obs.)
   SOUTH OF KERMADEC ISLANDS
   CENTROID, MOMENT TENSOR     (HRV)
```

```
   Data Used: GDSN
   L.P.B.: 11S, 21C
   Centroid Location:
   Origin Time        00:44:19.0 1.0
   Lat 32.68S 0.10 Lon 179.08W 0.14
   Dep  38.5 8.0 Half-duration  1.6
   Principal Axes:
     Scale 10**16 Nm
     T  Val= 10.40  Plg=51  Azm=272
     N       -0.09       9       13
     P      -10.31      38      111
   Best Double Couple:Mo=1.0*10**17
    NP1:Strike=247 Dip=11 Slip= 144
    NP2:        12      83       81

12 04 32 10.30  10.144N  60.569W  52km
   5.7mb ( 82 obs.)  5.4Msz ( 14 obs.)
   TRINIDAD
   CENTROID, MOMENT TENSOR     (HRV)
   Data Used: GDSN
   L.P.B.: 15S, 36C
   Centroid Location:
   Origin Time        04:32: 8.0 0.3
   Lat  9.81N 0.03 Lon  60.43W 0.04
   Dep  33.0 FIX Half-duration  3.4
   Principal Axes:
     Scale 10**17 Nm
     T  Val=  5.87  Plg=20  Azm=343
     N        0.41      21       80
     P       -6.28      61      213
   Best Double Couple:Mo=6.1*10**17
    NP1:Strike= 42 Dip=31 Slip=-133
    NP2:       269      68      -68

12 08 38 49.29  54.711N 161.607E  20km
   5.7mb ( 73 obs.)  4.5Msz (  5 obs.)
   NEAR EAST COAST OF KAMCHATKA
   CENTROID, MOMENT TENSOR     (HRV)
   Data Used: GDSN
   L.P.B.: 11S, 21C
   Centroid Location:
   Origin Time        08:38:54.9 0.8
   Lat 54.77N 0.05 Lon 161.48E 0.16
   Dep  66.7 4.5 Half-duration  1.4
   Principal Axes:
     Scale 10**16 Nm
     T  Val=  5.35  Plg=77  Azm= 97
     N       -1.48      12      273
     P       -3.87       1        3
   Best Double Couple:Mo=4.6*10**16
    NP1:Strike=105 Dip=45 Slip= 108
    NP2:       261      47       73

12 12 11 12.18   0.683S 133.518E  49km
   5.2mb ( 30 obs.)  5.6Msz ( 10 obs.)
   WEST IRIAN REGION
   CENTROID, MOMENT TENSOR     (HRV)
   Data Used: GDSN
   L.P.B.: 15S, 41C
   Centroid Location:
   Origin Time        12:11:13.1 0.2
   Lat  0.63S 0.02 Lon 133.53E 0.03
   Dep  27.8 2.0 Half-duration  3.5
   Principal Axes:
     Scale 10**17 Nm
     T  Val=  8.76  Plg=72  Azm=200
     N       -0.02       4      303
     P       -8.74      18       35
   Best Double Couple:Mo=8.8*10**17
    NP1:Strike=131 Dip=27 Slip=  99
    NP2:       301      63       85

13 11 31 32.86  33.673S  72.216W  41km
   5.3mb ( 16 obs.)  6.0Msz (  5 obs.)
   OFF COAST OF CENTRAL CHILE
   CENTROID, MOMENT TENSOR     (HRV)
   Data Used: GDSN
   L.P.B.: 16S, 38C
   Centroid Location:
   Origin Time        11:31:35.3 0.3
   Lat 33.82S 0.04 Lon  73.07W 0.04
   Dep  15.0 FIX Half-duration  2.9
   Principal Axes:
     Scale 10**17 Nm
     T  Val=  6.96  Plg=58  Azm= 47
     N        0.15      20      173
     P       -7.11      24      273
   Best Double Couple:Mo=7.0*10**17
    NP1:Strike= 38 Dip=28 Slip= 138
    NP2:       166      72       68

13 12 59 15.88  37.283S  51.848E  10km
   5.7mb ( 28 obs.)  5.9Msz (  5 obs.)
   SOUTH INDIAN OCEAN
   CENTROID, MOMENT TENSOR     (HRV)
   Data Used: GDSN
   L.P.B.: 14S, 38C
   Centroid Location:
   Origin Time        12:59:20.1 0.3
   Lat 37.32S 0.03 Lon  51.94E 0.04
   Dep  15.0 FIX Half-duration  3.5
   Principal Axes:
     Scale 10**17 Nm
     T  Val=  8.74  Plg= 8  Azm=  3
     N       -0.14      14      270
     P       -8.60      74      123
   Best Double Couple:Mo=8.7*10**17
    NP1:Strike=109 Dip=39 Slip= -67
    NP2:       260      55     -107

14 10 32 45.52  14.538S  73.603W  87km
   5.1mb ( 20 obs.)
   PERU
   CENTROID, MOMENT TENSOR     (HRV)
   Data Used: GDSN
   L.P.B.: 11S, 21C
   Centroid Location:
   Origin Time        10:32:54.9 0.7
   Lat 14.34S 0.08 Lon  73.42W 0.11
   Dep 110.1 4.7 Half-duration  1.5
   Principal Axes:
     Scale 10**16 Nm
     T  Val=  6.61  Plg=12  Azm=271
     N        0.33      37      173
     P       -6.93      51       16
   Best Double Couple:Mo=6.8*10**16
    NP1:Strike= 38 Dip=46 Slip= -34
    NP2:       153      66     -131

14 18 00 27.43  52.219S 123.745E  10km
   5.3mb ( 16 obs.)
   SOUTH OF AUSTRALIA
   CENTROID, MOMENT TENSOR     (HRV)
   Data Used: GDSN
   L.P.B.: 11S, 16C
   Centroid Location:
   Origin Time        18:00:37.3 2.1
   Lat 51.69S 0.22 Lon 125.11E 0.23
   Dep  15.0 FIX Half-duration  1.5
   Principal Axes:
     Scale 10**16 Nm
     T  Val=  7.13  Plg= 8  Azm= 68
     N       -0.77      66      177
     P       -6.36      23      334
   Best Double Couple:Mo=6.7*10**16
    NP1:Strike=113 Dip=68 Slip=-169
    NP2:        19      80      -23

14 19 17 04.09  49.674N 156.310E  61km
   5.3mb ( 67 obs.)
   KURIL ISLANDS
   CENTROID, MOMENT TENSOR     (HRV)
   Data Used: GDSN
   L.P.B.: 10S, 16C
   Centroid Location:
   Origin Time        19:17: 3.0 1.2
   Lat 49.36N 0.06 Lon 157.05E 0.13
   Dep  51.8 4.8 Half-duration  1.7
   Principal Axes:
     Scale 10**16 Nm
     T  Val=  8.35  Plg= 9  Azm=201
     N        3.43      80      350
     P      -11.78       5      111
   Best Double Couple:Mo=1.0*10**17
    NP1:Strike=246 Dip=80 Slip= 178
    NP2:       336      88       10

15 09 25 05.69  11.843N 143.279E  17km
   5.3mb ( 27 obs.)  5.2Msz (  9 obs.)
   SOUTH OF MARIANA ISLANDS
   CENTROID, MOMENT TENSOR     (HRV)
   Data Used: GDSN
   L.P.B.: 14S, 32C
   Centroid Location:
   Origin Time        09:25: 9.7 0.3
   Lat 11.70N 0.04 Lon 143.37E 0.04
   Dep  15.0 FIX Half-duration  2.3
   Principal Axes:
     Scale 10**17 Nm
     T  Val=  2.94  Plg=62  Azm= 32
     N        0.40      17      268
     P       -3.33      22      170
   Best Double Couple:Mo=3.1*10**17
    NP1:Strike=232 Dip=27 Slip=  51
    NP2:        94      69      108

15 23 56 17.24  57.037N 142.898W  10km
   5.0mb ( 20 obs.)  4.6Msz (  4 obs.)
   GULF OF ALASKA
   CENTROID, MOMENT TENSOR     (HRV)
   Data Used: GDSN
   L.P.B.: 10S, 19C
   Centroid Location:
   Origin Time        23:56:15.4 1.3
   Lat 57.08N 0.13 Lon 143.41W 0.21
   Dep  15.0 FIX Half-duration  1.3
   Principal Axes:
     Scale 10**16 Nm
     T  Val=  3.84  Plg=22  Azm=141
     N        1.29      63      282
     P       -5.13      16       45
   Best Double Couple:Mo=4.5*10**16
    NP1:Strike=182 Dip=63 Slip= 175
    NP2:       274      86       27

16 00 44 47.19   3.5B2S 146.488E  18km
   5.1mb (  6 obs.)  5.7Msz (  5 obs.)
   BISMARCK SEA
   CENTROID, MOMENT TENSOR     (HRV)
   Data Used: GDSN
   L.P.B.: 17S, 49C
   Centroid Location:
   Origin Time        00:45: 0.9 0.3
   Lat  3.67S 0.03 Lon 146.68E 0.03
   Dep  15.0 FIX Half-duration  3.2
   Principal Axes:
     Scale 10**17 Nm
     T  Val=  6.26  Plg= 5  Azm=129
     N        1.09      77       16
     P       -7.35      12      220
   Best Double Couple:Mo=6.8*10**17
    NP1:Strike=264 Dip=78 Slip=  -5
    NP2:       355      85     -168

16 05 48 03.81  10.211N  60.607W  56km
   5.7mb ( 79 obs.)
   TRINIDAD
   CENTROID, MOMENT TENSOR     (HRV)
   Data Used: GDSN
   L.P.B.: 14S, 28C
   Centroid Location:
   Origin Time        05:48: 0.8 0.3
   Lat  9.75N 0.03 Lon  60.31W 0.04
   Dep  55.0 FIX Half-duration  3.0
   Principal Axes:
     Scale 10**17 Nm
     T  Val=  4.58  Plg= 3  Azm=330
     N        0.03      19       61
     P       -4.61      70      230
   Best Double Couple:Mo=4.6*10**17
    NP1:Strike= 40 Dip=45 Slip=-118
    NP2:       257      51      -65

16 12 11 05.96  17.767S 175.034W 256km
   5.3mb ( 32 obs.)
   TONGA ISLANDS
   CENTROID, MOMENT TENSOR     (HRV)
   Data Used: GDSN
   L.P.B.: 11S, 21C
   Centroid Location:
   Origin Time        12:11:13.5 0.6
   Lat 17.58S 0.06 Lon 175.23W 0.05
   Dep 269.7 2.2 Half-duration  2.1
   Principal Axes:
     Scale 10**17 Nm
     T  Val=  1.84  Plg=30  Azm=110
     N        0.11       6       16
     P       -1.95      59      276
   Best Double Couple:Mo=1.9*10**17
    NP1:Strike=218 Dip=16 Slip= -68
    NP2:        15      75      -96

17 12 19 56.98  17.579S 178.452W 550km
   5.3mb ( 35 obs.)
   FIJI ISLANDS REGION
   CENTROID, MOMENT TENSOR     (HRV)
   Data Used: GDSN
   L.P.B.: 12S, 27C
   Centroid Location:
   Origin Time        12:20: 3.9 0.3
   Lat 17.62S 0.03 Lon 178.56W 0.03
   Dep 561.7 1.5 Half-duration  3.3
   Principal Axes:
     Scale 10**17 Nm
     T  Val=  8.53  Plg=33  Azm=126
     N       -0.64      54      331
     P       -7.89      12      224
   Best Double Couple:Mo=8.2*10**17
    NP1:Strike=270 Dip=58 Slip=  17
```

```
   NP2:        171      76       147

17 20 34 29.22  35.633N 139.619E 103km
   5.4mb ( 67 obs.)
   NEAR S. COAST OF HONSHU, JAPAN
   CENTROID, MOMENT TENSOR    (HRV)
   Data Used: GDSN
   L.P.B.: 10S, 24C
   Centroid Location:
   Origin Time        20:34:29.5 0.3
   Lat 35.69N 0.03 Lon 139.10E 0.04
   Dep  94.5 2.6 Half-duration  2.4
   Principal Axes:
     Scale 10**17 Nm
     T  Val=  2.50  Plg=19  Azm=359
     N        1.10       23       260
     P       -3.61       59       124
   Best Double Couple:Mo=3.1*10**17
    NP1:Strike=121 Dip=33 Slip= -44
    NP2:        250      68      -115

18 22 51 19.63   3.667S 146.561E  33km
   5.5mb ( 26 obs.)  6.1Msz ( 17 obs.)
   BISMARCK SEA
   CENTROID, MOMENT TENSOR    (HRV)
   Data Used: GDSN
   L.P.B.: 12S, 28C  M.W.:  9S, 20C
   Centroid Location:
   Origin Time        22:51:24.6 0.3
   Lat  3.43S 0.02 Lon 146.48E 0.03
   Dep  15.0 FIX Half-duration  4.9
   Principal Axes:
     Scale 10**18 Nm
     T  Val=  2.55  Plg=18  Azm=300
     N       -0.35       68        81
     P       -2.20       13       205
   Best Double Couple:Mo=2.4*10**18
    NP1:Strike=342 Dip=68 Slip= 176
    NP2:         73      87        22

19 20 19 15.94  29.999N  67.910E  15km
   5.4mb ( 56 obs.)  5.3Msz (  9 obs.)
   PAKISTAN
   CENTROID, MOMENT TENSOR    (HRV)
   Data Used: GDSN
   L.P.B.: 11S, 22C
   Centroid Location:
   Origin Time        20:19:20.3 0.5
   Lat 30.41N 0.07 Lon  68.10E 0.08
   Dep  15.0 FIX Half-duration  2.4
   Principal Axes:
     Scale 10**17 Nm
     T  Val=  4.27  Plg=44  Azm=335
     N        0.48        6       239
     P       -4.76       45       143
   Best Double Couple:Mo=4.5*10**17
    NP1:Strike=142 Dip= 6 Slip=  -7
    NP2:        239      89       -96

20 04 05 28.12  10.069S 153.882E  33km
   5.4mb ( 12 obs.)  4.7Msz (  1 obs.)
   DENTRECASTEAUX ISLANDS REGION
   CENTROID, MOMENT TENSOR    (HRV)
   Data Used: GDSN
   L.P.B.:  8S, 13C
   Centroid Location:
   Origin Time        04:05:29.5 2.7
   Lat 10.05S 0.27 Lon 153.60E 0.13
   Dep  15.0 FIX Half-duration  1.7
   Principal Axes:
     Scale 10**17 Nm
     T  Val=  1.40  Plg=18  Azm=105
     N       -0.20       14       200
     P       -1.20       67       326
   Best Double Couple:Mo=1.3*10**17
    NP1:Strike=173 Dip=30 Slip=-120
    NP2:         27      65       -74

20 10 41 51.07   9.991S 153.815E  33km
   5.8mb ( 31 obs.)  5.2Msz (  9 obs.)
   DENTRECASTEAUX ISLANDS REGION
   RADIATED ENERGY
    No. of sta:   4  Focal mech.  C
    Energy        2.8±1.3*10**13 Nm
   MOMENT TENSOR SOLUTION
   Dep  22            No. of sta: 11
   Principal Axes:
     Scale 10**17 Nm
     T  Val=  4.17  Plg=10  Azm=315
     N       -0.17        5       224
     P       -4.01       79       106
   Best Double Couple:Mo=4.1*10**17
    NP1:Strike= 52 Dip=36 Slip= -81
    NP2:        221      55       -96
   CENTROID, MOMENT TENSOR    (HRV)
   Data Used: GDSN
   L.P.B.:  9S, 21C
   Centroid Location:
   Origin Time        10:41:59.0 1.0
   Lat  9.81S 0.08 Lon 154.17E 0.05
   Dep  15.0 FIX Half-duration  2.9
   Principal Axes:
     Scale 10**17 Nm
     T  Val=  5.79  Plg= 3  Azm=113
     N       -2.07       12        22
     P       -3.72       78       216
   Best Double Couple:Mo=4.8*10**17
    NP1:Strike=215 Dip=43 Slip= -73
    NP2:         12      49      -105

21 13 17 37.58   8.186S 118.933E  24km
   5.4mb ( 13 obs.)  4.6Msz (  4 obs.)
   SUMBAWA ISLAND REGION
   CENTROID, MOMENT TENSOR    (HRV)
   Data Used: GDSN
   L.P.B.: 12S, 22C
   Centroid Location:
   Origin Time        13:17:38.7 0.8
   Lat  8.17S  FIX;Lon 118.94E  FIX
   Dep  15.2 FIX Half-duration  2.0
   Principal Axes:
     Scale 10**16 Nm
     T  Val=  9.03  Plg=56  Azm=234
     N       -2.00       23       106
     P       -7.03       24         5
   Best Double Couple:Mo=8.0*10**16
    NP1:Strike= 57 Dip=29 Slip=  37
    NP2:        293      73       114

21 23 31 21.68  77.601N 125.451E  10km
   6.0mb ( 62 obs.)  6.0Msz ( 22 obs.)
   LAPTEV SEA
   FAULT PLANE SOLUTION: P-Waves
    NP1:Strike=330 Dip= 8 Slip=  90
    NP2:        150      82        90
   Principal Axes:
     T                Plg=53  Azm= 60
     P                   37       240
   Comment: The focal mechanism is
     poorly controlled and
     corresponds to reverse
     faulting. The preferred fault
     plane is not determined.
   RADIATED ENERGY
    No. of sta:  10  Focal mech.  M
    Energy        9.6±2.4*10**13 Nm
   MOMENT TENSOR SOLUTION
   Dep   2            No. of sta: 16
   Principal Axes:
     Scale 10**18 Nm
     T  Val=  6.02  Plg=30  Azm= 74
     N        0.01        7       340
     P       -6.03       59       239
   Best Double Couple:Mo=6.0*10**18
    NP1:Strike=185 Dip=16 Slip= -64
    NP2:        338      76       -97
   CENTROID, MOMENT TENSOR    (HRV)
   Data Used: GDSN
   L.P.B.: 12S, 27C  M.W.:  9S, 23C
   Centroid Location:
   Origin Time        23:31:24.7 0.3
   Lat 77.64N 0.03 Lon 125.78E 0.11
   Dep  15.0 FIX Half-duration  6.0
   Principal Axes:
     Scale 10**18 Nm
     T  Val=  4.38  Plg=12  Azm= 77
     N       -0.14        9       345
     P       -4.24       75       219
   Best Double Couple:Mo=4.3*10**18
    NP1:Strike=178 Dip=34 Slip= -73
    NP2:        339      58      -101

23 05 07 15.69  27.62 S 176.05 W  33km
   5.4mb (  4 obs.)  5.0Msz (  2 obs.)
   KERMADEC ISLANDS REGION
   CENTROID, MOMENT TENSOR    (HRV)
   Data Used: GDSN
   L.P.B.: 10S, 18C
   Centroid Location:
   Origin Time        05:07:19.8 1.3
   Lat 26.95S 0.10 Lon 176.23W 0.14
   Dep  15.0 FIX Half-duration  1.5
   Principal Axes:
     Scale 10**16 Nm
     T  Val=  8.43  Plg=65  Azm=294
     N        1.33        3       198
     P       -9.77       25       107
   Best Double Couple:Mo=9.1*10**16
    NP1:Strike=190 Dip=20 Slip=  82
    NP2:         19      70        93

23 08 04 52.03   4.208S 131.453E  55km
   5.2mb ( 19 obs.)  4.8Msz (  2 obs.)
   BANDA SEA
   CENTROID, MOMENT TENSOR    (HRV)
   Data Used: GDSN
   L.P.B.:  9S, 16C
   Centroid Location:
   Origin Time        08:04:53.9 1.0
   Lat  4.28S 0.09 Lon 131.63E 0.15
   Dep  15.0 FIX Half-duration  1.7
   Principal Axes:
     Scale 10**16 Nm
     T  Val= 10.00  Plg=65  Azm=218
     N        1.58       10       331
     P      -11.58       23        65
   Best Double Couple:Mo=1.1*10**17
    NP1:Strike=175 Dip=24 Slip= 116
    NP2:        327      68        79

23 13 43 58.09  26.885S 176.515W 162km
   4.7mb (  7 obs.)
   SOUTH OF FIJI ISLANDS
   CENTROID, MOMENT TENSOR    (HRV)
   Data Used: GDSN
   L.P.B.: 12S, 26C
   Centroid Location:
   Origin Time        13:43:48.1 0.7
   Lat 26.87S 0.05 Lon 176.21W 0.07
   Dep  15.0 FIX Half-duration  2.0
   Principal Axes:
     Scale 10**17 Nm
     T  Val=  1.75  Plg=69  Azm=255
     N        0.29       10        12
     P       -2.03       18       105
   Best Double Couple:Mo=1.9*10**17
    NP1:Strike=211 Dip=28 Slip= 111
    NP2:          7      64        79

23 15 50 18.29  10.850N  43.556W  10km
   5.4mb ( 42 obs.)  5.6Msz ( 14 obs.)
   NORTH ATLANTIC RIDGE
   CENTROID, MOMENT TENSOR    (HRV)
   Data Used: GDSN
   L.P.B.: 16S, 42C
   Centroid Location:
   Origin Time        15:50:29.1 0.2
   Lat 10.86N 0.02 Lon  43.39W 0.02
   Dep  15.0 FIX Half-duration  3.0
   Principal Axes:
     Scale 10**18 Nm
     T  Val=  2.09  Plg=13  Azm= 42
     N       -0.16       71       271
     P       -1.92       14       135
   Best Double Couple:Mo=2.0*10**18
    NP1:Strike=178 Dip=71 Slip=  -1
    NP2:        269      89      -161

23 20 22 44.66  52.520N 169.339W  33km
   5.1mb ( 50 obs.)  5.1Msz (  9 obs.)
   FOX ISLANDS, ALEUTIAN ISLANDS
   CENTROID, MOMENT TENSOR    (HRV)
   Data Used: GDSN
   L.P.B.: 12S, 26C
   Centroid Location:
   Origin Time        20:22:48.8 0.6
   Lat 52.73N 0.06 Lon 169.32W 0.08
   Dep  38.3 3.8 Half-duration  2.3
   Principal Axes:
     Scale 10**17 Nm
     T  Val=  2.42  Plg=57  Azm=306
     N        0.79       10        52
     P       -3.21       31       148
   Best Double Couple:Mo=2.8*10**17
    NP1:Strike=268 Dip=17 Slip= 127
    NP2:         49      77        80

25 04 07 20.09  32.522S  14.463W  10km
   5.0mb ( 11 obs.)
   SOUTH ATLANTIC RIDGE
   CENTROID, MOMENT TENSOR    (HRV)
   Data Used: GDSN
   L.P.B.:  8S, 16C
   Centroid Location:
   Origin Time        04:07:32.0 2.2
   Lat 31.45S 0.16 Lon  14.99W 0.19
   Dep  15.0 FIX Half-duration  1.7
   Principal Axes:
     Scale 10**16 Nm
```

```
    T  Val= 11.48  Plg=10  Azm= 46
    N       -3.38       76      183
    P       -8.10        9      314
  Best Double Couple:Mo=9.8*10**16
   NP1:Strike= 90 Dip=76 Slip= 179
   NP2:        180     89       14

25 05 21 44.50  19.323S 177.493W 559km
  5.5mb ( 38 obs.)
  FIJI ISLANDS REGION
  CENTROID, MOMENT TENSOR    (HRV)
  Data Used: GDSN
  L.P.B.: 12S, 23C
  Centroid Location:
  Origin Time        05:21:54.3 1.1
  Lat 19.11S 0.07 Lon 178.03W 0.09
  Dep 590.6 2.8 Half-duration  2.6
  Principal Axes:
    Scale 10**17 Nm
    T  Val=  3.77  Plg= 1  Azm=122
    N        0.21       29       32
    P       -3.98       61      214
  Best Double Couple:Mo=3.9*10**17
   NP1:Strike=238 Dip=51 Slip= -52
   NP2:          7      53     -127

25 16 20 47.16  10.176N  60.604W  56km
  5.2mb ( 32 obs.)
  TRINIDAD
  CENTROID, MOMENT TENSOR    (HRV)
  Data Used: GDSN
  L.P.B.: 13S, 27C
  Centroid Location:
  Origin Time        16:20:43.1 0.5
  Lat  9.67N 0.04 Lon  60.31W 0.07
  Dep  56.0 FIX Half-duration  2.3
  Principal Axes:
    Scale 10**17 Nm
    T  Val=  2.49  Plg=15  Azm=333
    N       -0.33       62       93
    P       -2.16       23      236
  Best Double Couple:Mo=2.3*10**17
   NP1:Strike= 16 Dip=63 Slip=-174
   NP2:        283      85      -27

25 19 36 46.47  62.154N 124.182W  10km
  6.1mb ( 53 obs.)  6.0Msz ( 11 obs.)
  NORTHWEST TERRITORIES, CANADA
  FAULT PLANE SOLUTION: P-Waves
   NP1:Strike=345 Dip=65 Slip=  90
   NP2:        165      25       90
  Principal Axes:
    T                Plg=70  Azm=255
    P                    20       75
  Comment: The focal mechanism is
    poorly controlled and
    corresponds to reverse
    faulting. The preferred fault
    plane is NP2.
  RADIATED ENERGY
   No. of sta:   9  Focal mech.  F
   Energy        6.7±1.2*10**13 Nm
  CENTROID, MOMENT TENSOR    (HRV)
  Data Used: GDSN
  L.P.B.: 11S, 28C  M.W.: 12S, 18C
  Centroid Location:
  Origin Time        19:36:52.5 0.2
  Lat 62.39N 0.02 Lon 124.29W 0.03
  Dep  16.1 0.6 Half-duration  5.2
  Principal Axes:
    Scale 10**18 Nm
    T  Val=  2.57  Plg=80  Azm=204
    N       -0.19        7      341
    P       -2.37        7       72
  Best Double Couple:Mo=2.5*10**18
   NP1:Strike=170 Dip=39 Slip= 101
   NP2:        336      52       81

26 06 26 59.64  22.994S  13.623W  10km
  5.3mb ( 30 obs.)  4.7Msz (  2 obs.)
  SOUTH ATLANTIC RIDGE
  CENTROID, MOMENT TENSOR    (HRV)
  Data Used: GDSN
  L.P.B.: 11S, 21C
  Centroid Location:
  Origin Time        06:27: 4.8 0.8
  Lat 22.85S 0.08 Lon  13.87W 0.09
  Dep  16.0 FIX Half-duration  1.7
  Principal Axes:
    Scale 10**16 Nm
    T  Val= 10.57  Plg= 4  Azm=123
    N        0.12       85      340
    P      -10.69        3      213
  Best Double Couple:Mo=1.1*10**17
   NP1:Strike=258 Dip=85 Slip=   1
   NP2:        168      89      175

26 12 07 29.47  33.186N  13.280E  10km
  4.7mb ( 36 obs.)  5.2Msz (  1 obs.)
  MEDITERRANEAN SEA
  CENTROID, MOMENT TENSOR    (HRV)
  Data Used: GDSN
  L.P.B.: 11S, 20C
  Centroid Location:
  Origin Time        12:07:36.4 1.8
  Lat 33.41N 0.13 Lon  13.29E 0.13
  Dep  15.0 FIX Half-duration  1.8
  Principal Axes:
    Scale 10**16 Nm
    T  Val=  6.98  Plg=17  Azm= 38
    N       -1.67       61      275
    P       -5.31       23      136
  Best Double Couple:Mo=6.1*10**16
   NP1:Strike=176 Dip=61 Slip=  -5
   NP2:        268      86     -151

26 22 58 42.87  38.309N  73.234E 121km
  5.7mb ( 72 obs.)
  TAJIK-XINJIANG BORDER REGION
  FAULT PLANE SOLUTION: P-Waves
   NP1:Strike=  6 Dip=82 Slip= -10
   NP2:         97      80     -172
  Principal Axes:
    T                Plg= 1  Azm= 52
    P                    13      322
  Comment: The focal mechanism is
    moderately well controlled and
    corresponds to strike-slip
    faulting with a small normal
    component. The preferred fault
    plane is not determined.
  MOMENT TENSOR SOLUTION
  Dep 126            No. of sta:  9
  Principal Axes:
    Scale 10**17 Nm
    T  Val=  1.87  Plg=13  Azm= 69
    N        0.09       38      169
    P       -1.95       49      324
  Best Double Couple:Mo=1.9*10**17
   NP1:Strike=120 Dip=46 Slip=-149
   NP2:          8      68      -48
  CENTROID, MOMENT TENSOR    (HRV)
  Data Used: GDSN
  L.P.B.: 12S, 22C
  Centroid Location:
  Origin Time        22:58:46.9 0.6
  Lat 38.23N 0.06 Lon  73.60E 0.05
  Dep 128.3 2.8 Half-duration  2.2
  Principal Axes:
    Scale 10**17 Nm
    T  Val=  2.15  Plg=15  Azm= 63
    N        0.10       42      167
    P       -2.25       44      318
  Best Double Couple:Mo=2.2*10**17
   NP1:Strike=111 Dip=47 Slip=-155
   NP2:          4      72      -45

27 07 46 19.90  15.442S 174.868W 284km
  5.2mb ( 12 obs.)
  TONGA ISLANDS
  CENTROID, MOMENT TENSOR    (HRV)
  Data Used: GDSN
  L.P.B.: 10S, 17C
  Centroid Location:
  Origin Time        07:46:22.4 0.8
  Lat 15.67S 0.11 Lon 174.88W 0.09
  Dep 290.8 4.8 Half-duration  1.5
  Principal Axes:
    Scale 10**16 Nm
    T  Val=  6.22  Plg= 6  Azm= 81
    N       -0.32       16      349
    P       -5.89       73      191
  Best Double Couple:Mo=6.1*10**16
   NP1:Strike=188 Dip=41 Slip= -66
   NP2:        337      53     -110

28 03 33 40.87  19.936N 156.445W   1km
  5.6mb ( 26 obs.)  5.1Msz (  7 obs.)
  HAWAII
  CENTROID, MOMENT TENSOR    (HRV)
  Data Used: GDSN
  L.P.B.: 13S, 29C
  Centroid Location:
  Origin Time        03:33:44.6 0.5
  Lat 19.72N 0.05 Lon 156.25W 0.09
  Dep  15.0 FIX Half-duration  2.0
  Principal Axes:
    Scale 10**17 Nm
    T  Val=  1.32  Plg= 7  Azm= 99
    N        0.68       80      230
    P       -2.00        8        8
  Best Double Couple:Mo=1.7*10**17
   NP1:Strike=144 Dip=80 Slip=-179
   NP2:         54      89      -10

28 18 36 26.47  36.039S 102.843W  10km
  5.7mb ( 19 obs.)  5.2Msz (  3 obs.)
  SOUTHERN PACIFIC OCEAN
  CENTROID, MOMENT TENSOR    (HRV)
  Data Used: GDSN
  L.P.B.: 15S, 38C
  Centroid Location:
  Origin Time        18:36:32.2 0.2
  Lat 36.09S 0.02 Lon 102.55W 0.03
  Dep  15.0 FIX Half-duration  3.3
  Principal Axes:
    Scale 10**17 Nm
    T  Val=  7.76  Plg= 7  Azm= 56
    N       -0.80       71      166
    P       -6.96       18      324
  Best Double Couple:Mo=7.4*10**17
   NP1:Strike=101 Dip=72 Slip=-172
   NP2:          8      82      -18

29 08 31 31.99  52.278N 168.182W  33km
  5.4mb ( 69 obs.)  5.5Msz ( 15 obs.)
  FOX ISLANDS, ALEUTIAN ISLANDS
  CENTROID, MOMENT TENSOR    (HRV)
  Data Used: GDSN
  L.P.B.: 15S, 36C
  Centroid Location:
  Origin Time        08:31:34.6 0.3
  Lat 52.56N 0.04 Lon 168.33W 0.05
  Dep  15.0 FIX Half-duration  2.9
  Principal Axes:
    Scale 10**17 Nm
    T  Val=  5.48  Plg=57  Azm=325
    N        0.36        1      234
    P       -5.84       33      143
  Best Double Couple:Mo=5.7*10**17
   NP1:Strike=228 Dip=12 Slip=  85
   NP2:         54      78       91

29 13 37 54.48  10.473N  65.011W  17km
  5.1mb ( 26 obs.)  4.8Msz (  3 obs.)
  NEAR COAST OF VENEZUELA
  CENTROID, MOMENT TENSOR    (HRV)
  Data Used: GDSN
  L.P.B.: 10S, 21C
  Centroid Location:
  Origin Time        13:37:51.9 0.7
  Lat  9.69N 0.06 Lon  64.88W 0.08
  Dep  15.0 FIX Half-duration  1.6
  Principal Axes:
    Scale 10**16 Nm
    T  Val=  7.58  Plg= 0  Azm=197
    N        1.01       90      180
    P       -8.59        0      107
  Best Double Couple:Mo=8.1*10**16
   NP1:Strike=242 Dip=90 Slip= 180
   NP2:        332      90        0

30 02 12 42.86  30.890N  50.194E  33km
  5.4mb ( 63 obs.)  5.7Msz ( 12 obs.)
  IRAN
  CENTROID, MOMENT TENSOR    (HRV)
  Data Used: GDSN
  L.P.B.: 13S, 32C
  Centroid Location:
  Origin Time        02:12:42.2 0.6
  Lat 30.29N 0.05 Lon  49.84E 0.03
  Dep  15.0 FIX Half-duration  3.2
  Principal Axes:
    Scale 10**17 Nm
    T  Val=  7.06  Plg=77  Azm= 26
    N        0.76        0      116
    P       -7.82       13      206
  Best Double Couple:Mo=7.4*10**17
   NP1:Strike=296 Dip=32 Slip=  90
   NP2:        116      58       90

30 23 50 56.94  24.926S  70.461W  41km
  5.8mb ( 44 obs.)  5.7Msz ( 11 obs.)
  NEAR COAST OF NORTHERN CHILE
  FAULT PLANE SOLUTION: P-Waves
   NP1:Strike=184 Dip=70 Slip= 110
   NP2:        317      28       47
  Principal Axes:
    T                Plg=60  Azm=123
```

```
  P                    22       259
Comment: The focal mechanism is
  poorly controlled and
  corresponds to reverse
  faulting with a moderate left-
  lateral strike-slip component.
  The preferred fault plane is
  NP2.
MOMENT TENSOR SOLUTION
Dep  34            No. of sta:  8
Principal Axes:
  Scale 10**18 Nm
  T  Val=  2.26  Plg=70  Azm= 48
  N        0.01       5      153
  P       -2.26      19      245
Best Double Couple:Mo=2.3*10**18
 NP1:Strike=343 Dip=27 Slip= 101
 NP2:        150     64       84
CENTROID, MOMENT TENSOR     (HRV)
Data Used: GDSN
L.P.B.: 11S, 26C
Centroid Location:
Origin Time        23:51: 5.3 0.3
Lat 24.89S 0.05 Lon  71.17W 0.06
Dep  15.0 FIX Half-duration  4.4
Principal Axes:
  Scale 10**18 Nm
  T  Val=  2.13  Plg=57  Azm= 67
  N        0.25       0      337
  P       -2.39      33      247
Best Double Couple:Mo=2.3*10**18
 NP1:Strike=337 Dip=12 Slip=  90
 NP2:        157     78       90

31 07 34 28.89  18.209N  97.797W  61km
  5.1mb ( 36 obs.)
  CENTRAL MEXICO
  CENTROID, MOMENT TENSOR     (HRV)
  Data Used: GDSN
  L.P.B.: 10S, 17C
  Centroid Location:
  Origin Time        07:34:27.5 1.6
  Lat 17.74N 0.16 Lon  97.30W 0.16
  Dep  69.7 7.3 Half-duration  1.3
  Principal Axes:
    Scale 10**16 Nm
    T  Val=  3.37  Plg= 8  Azm=210
    N        0.52       6      301
    P       -3.90      81       67
  Best Double Couple:Mo=3.6*10**16
   NP1:Strike=293 Dip=38 Slip= -99
   NP2:        125     53      -83

31 08 39 05.86  24.696S 176.286W  51km
  5.3mb ( 13 obs.)  5.2Msz (  1 obs.)
  SOUTH OF FIJI ISLANDS
  CENTROID, MOMENT TENSOR     (HRV)
  Data Used: GDSN
  L.P.B.: 13S, 26C
  Centroid Location:
  Origin Time        08:39: 8.9 0.7
  Lat 24.65S 0.06 Lon 176.07W 0.07
  Dep  29.6 3.5 Half-duration  2.0
  Principal Axes:
    Scale 10**17 Nm
    T  Val=  1.54  Plg=67  Azm=285
    N        0.17       1      193
    P       -1.72      23      102
  Best Double Couple:Mo=1.6*10**17
   NP1:Strike=190 Dip=22 Slip=  87
   NP2:         13     68       91
```

Compiled by Willis S. Jacobs, Leonard E. Kerry, John H. Minsch, Russell E. Needham, Waverly J. Person, Bruce W. Presgrove and William H. Schmieder.

06 March 1988 22:35:38.14
Gulf of Alaska

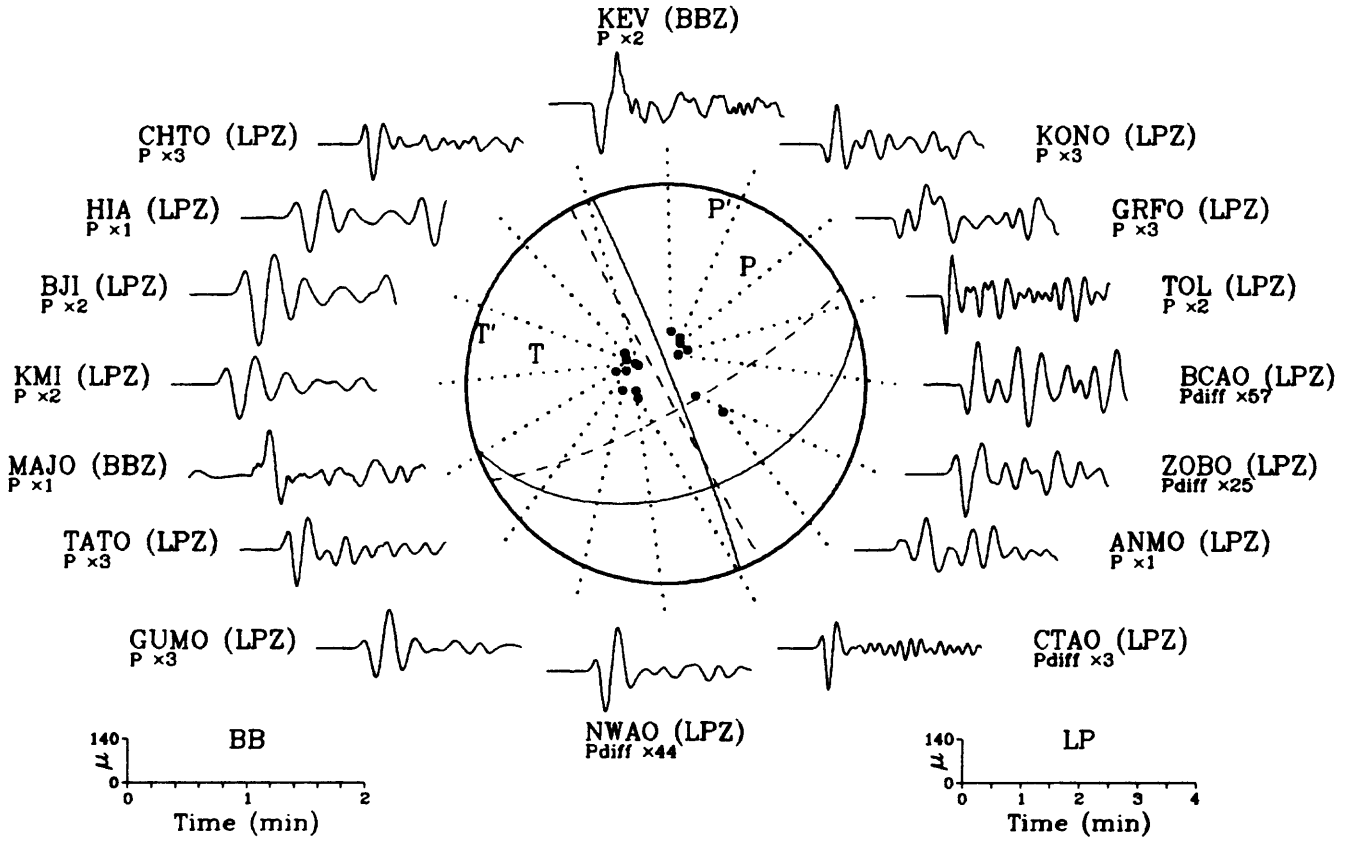

10 March 1988 06:17:23.31
Trinidad

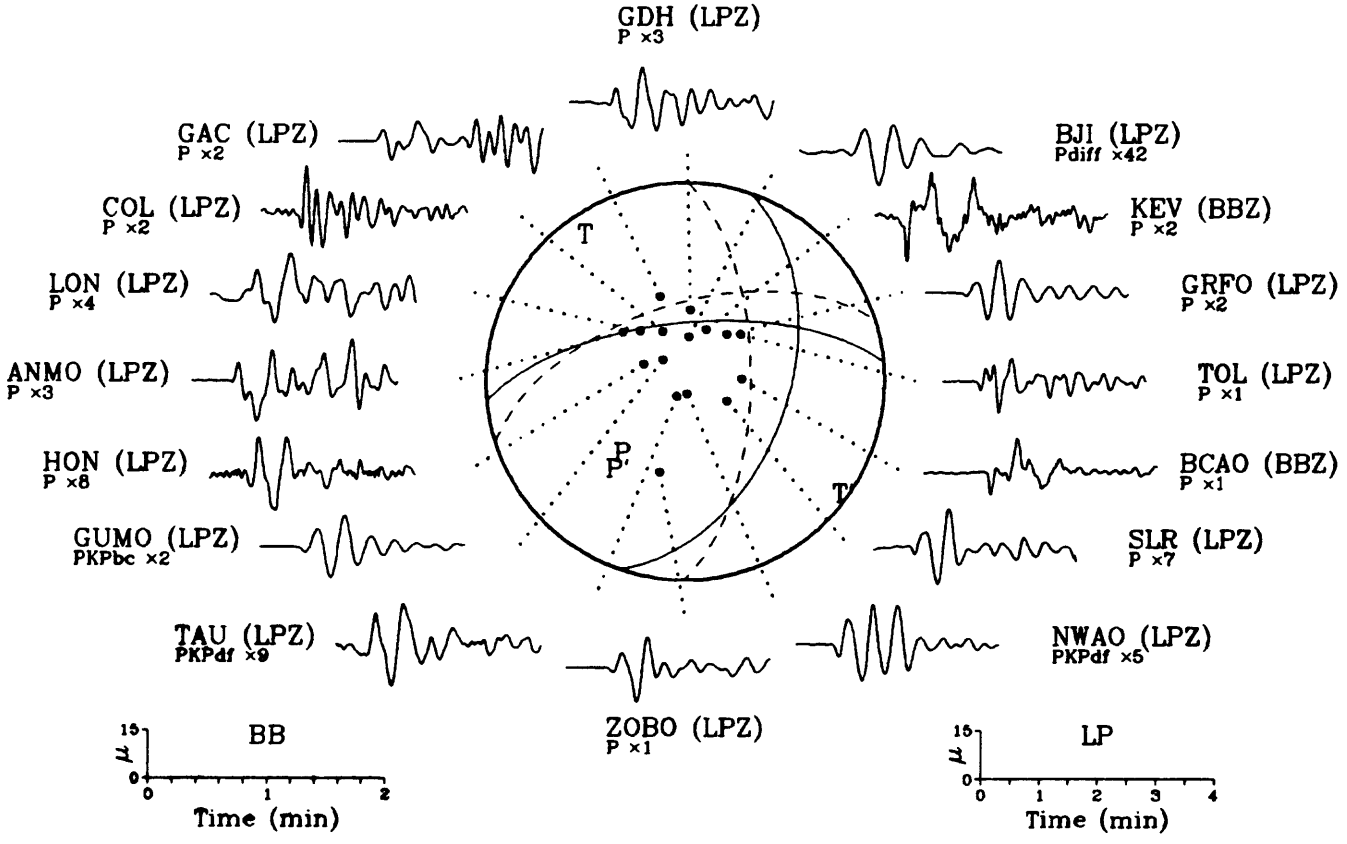

10 March 1988 10:25:05.30
Fiji Islands Region

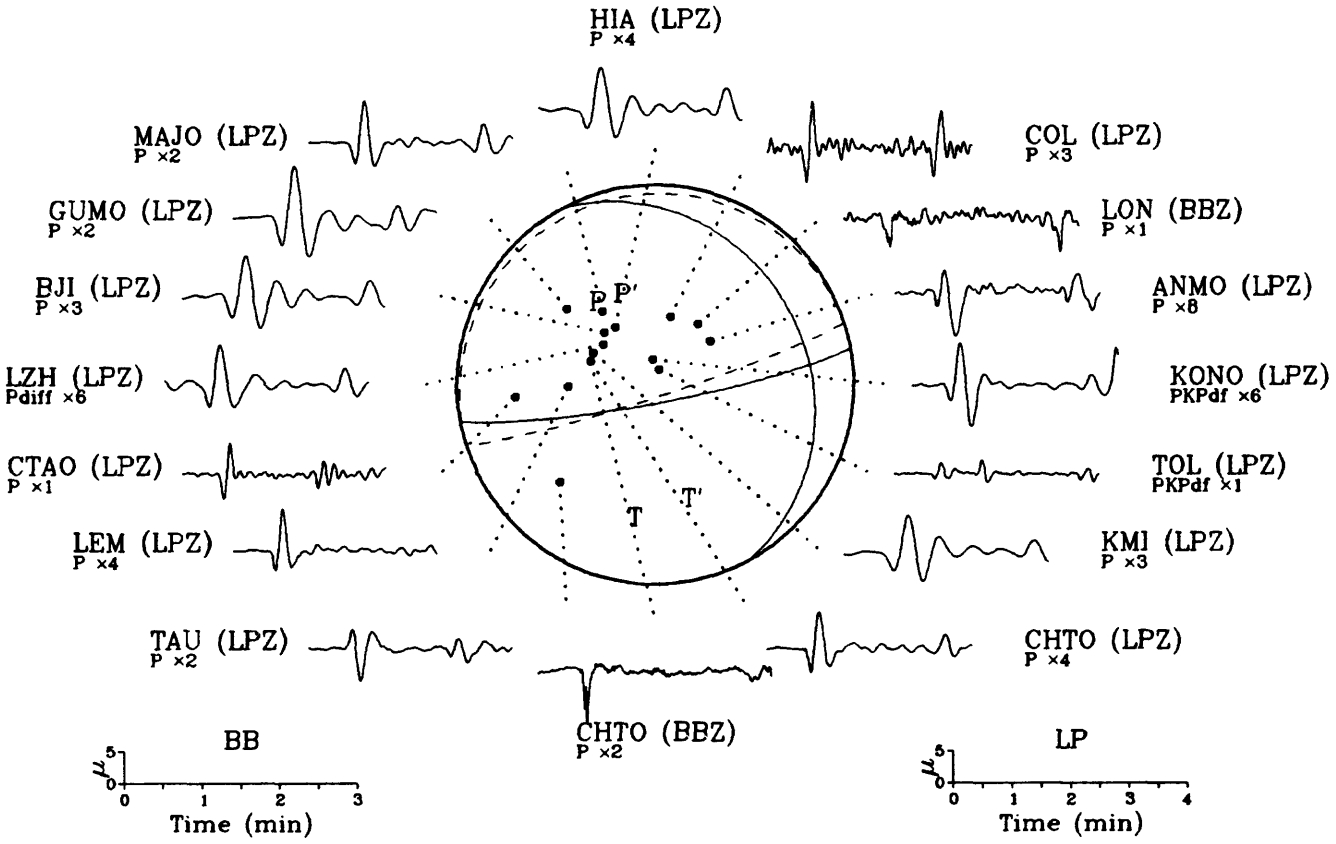

21 March 1988 23:31:21.68
Laptev Sea

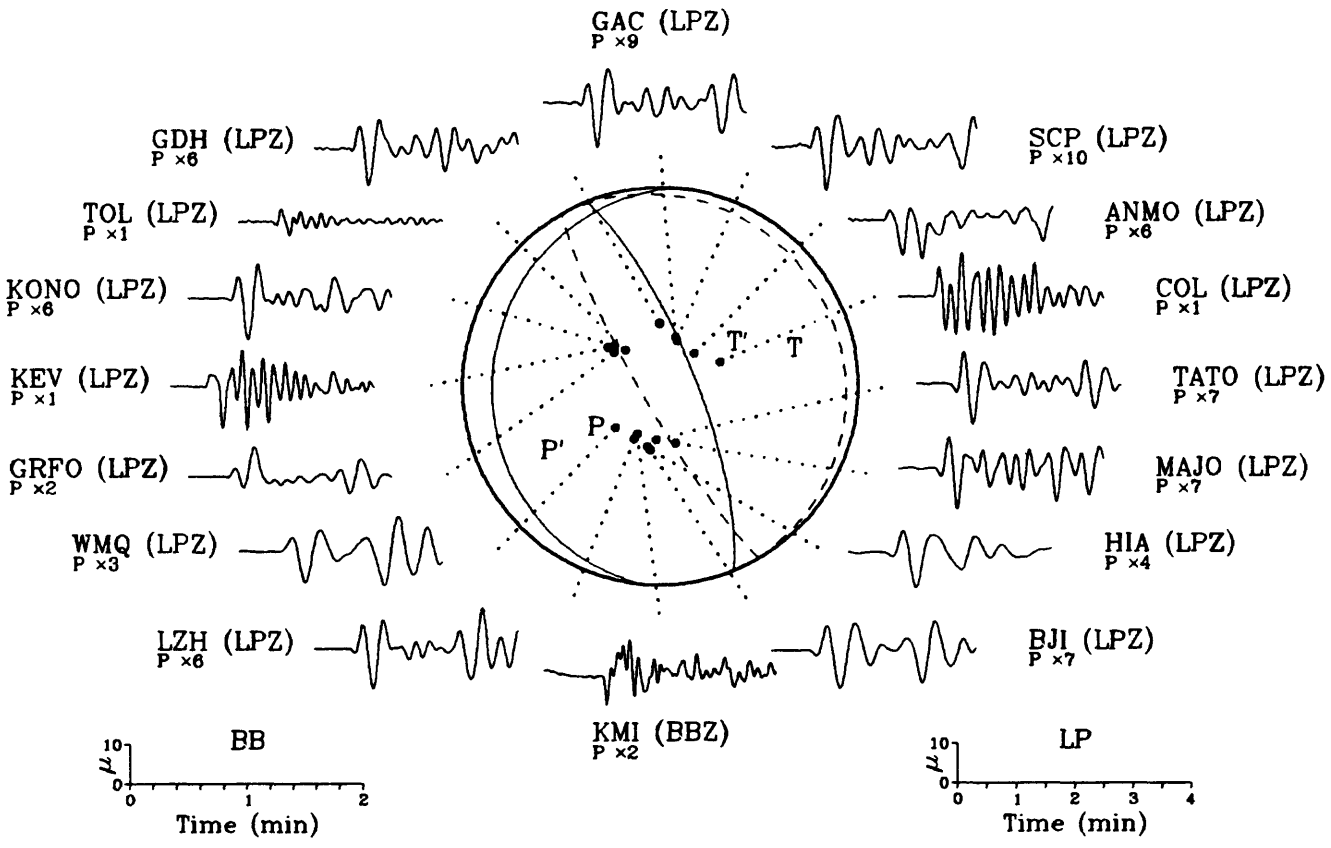

25 March 1988 19:36:46.47
Northwest Territories, Canada

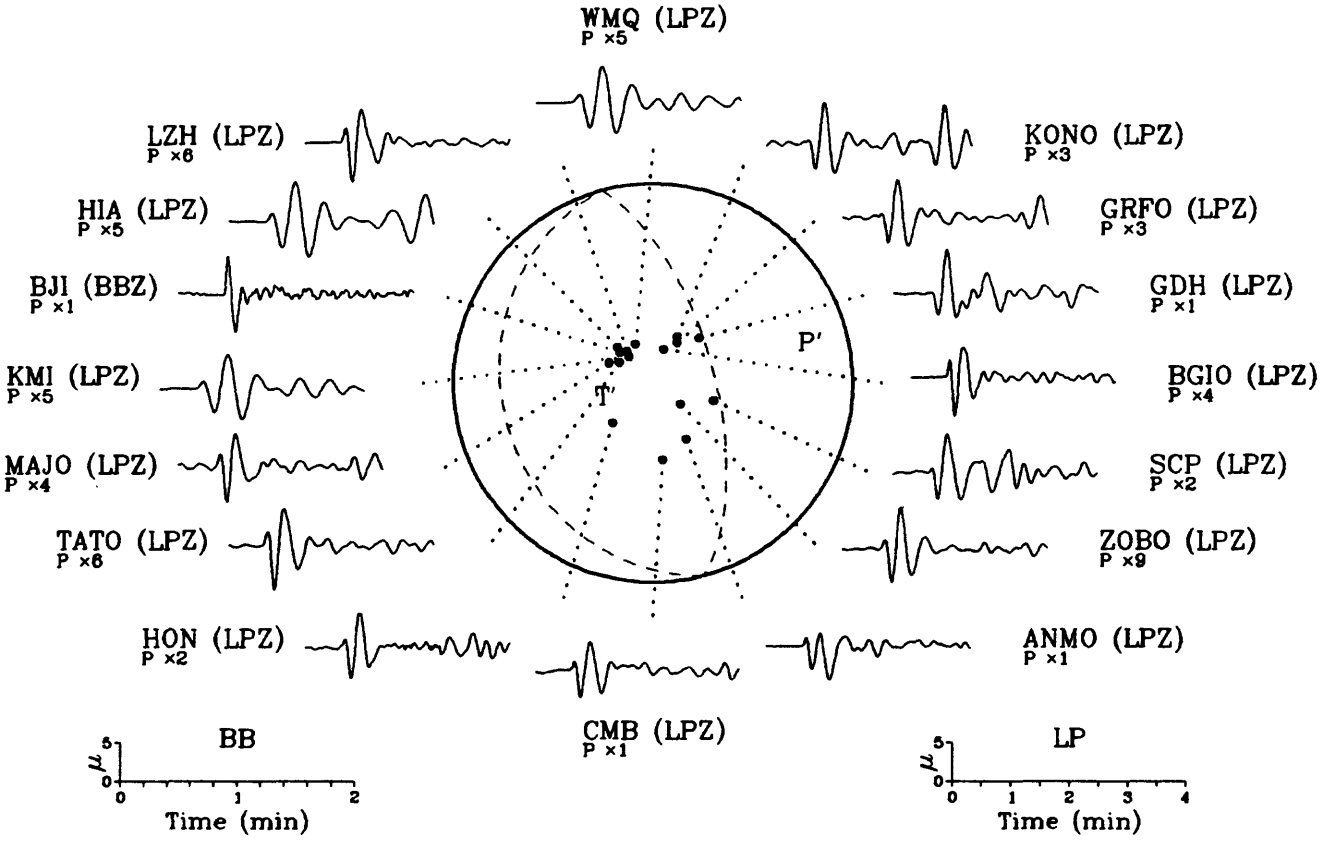

30 March 1988 23:50:56.94
Near Coast of Northern Chile

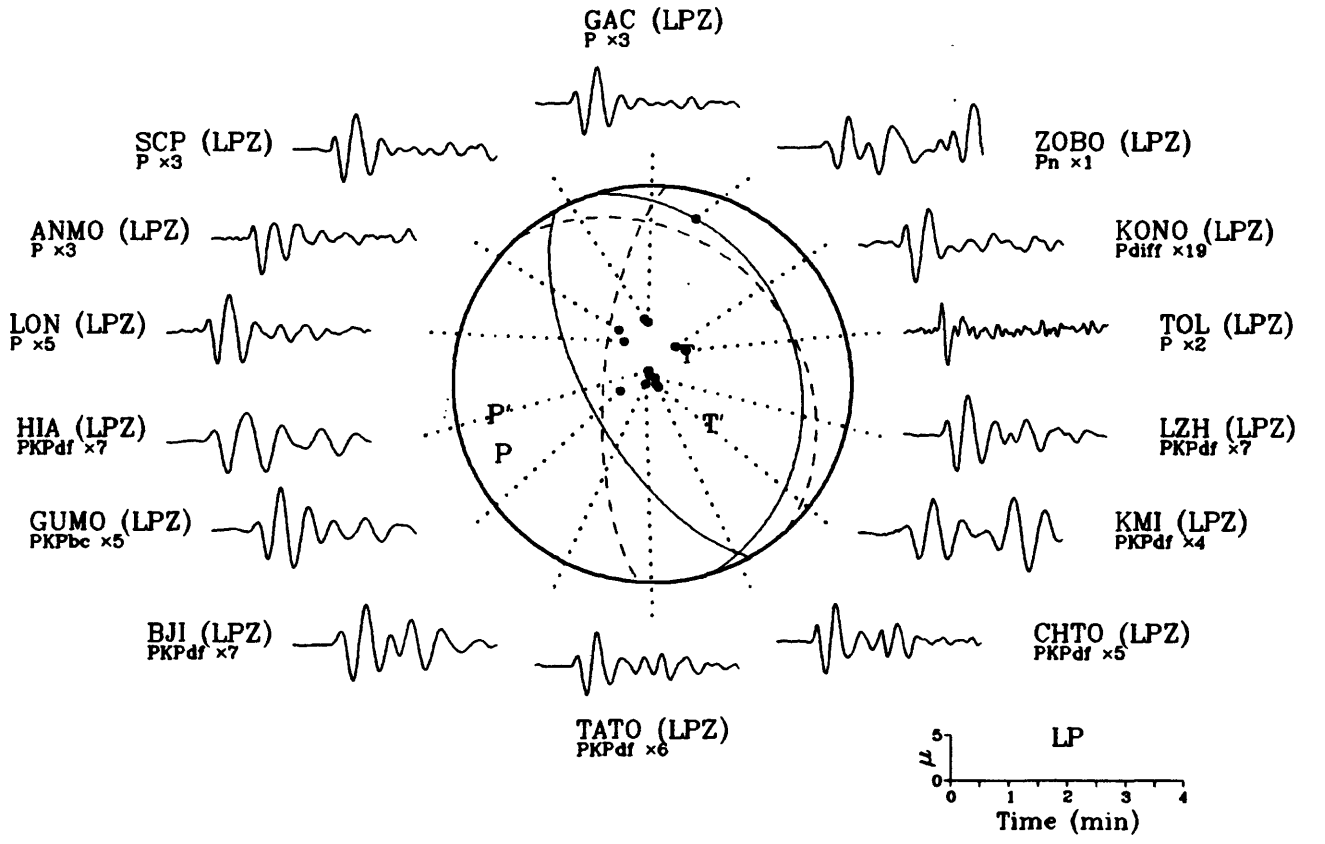

Earthquake Focal Mechanisms for March 1988

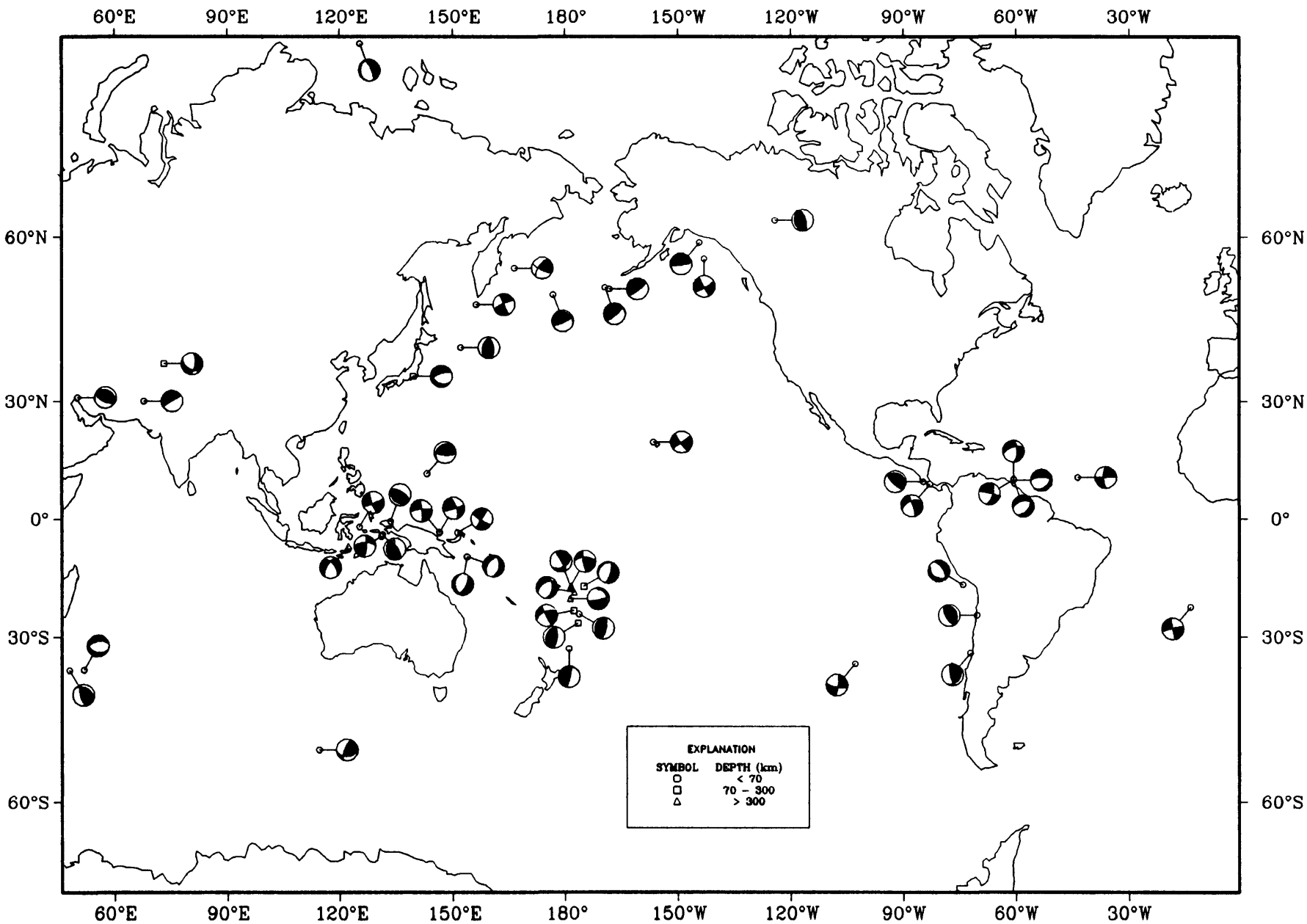

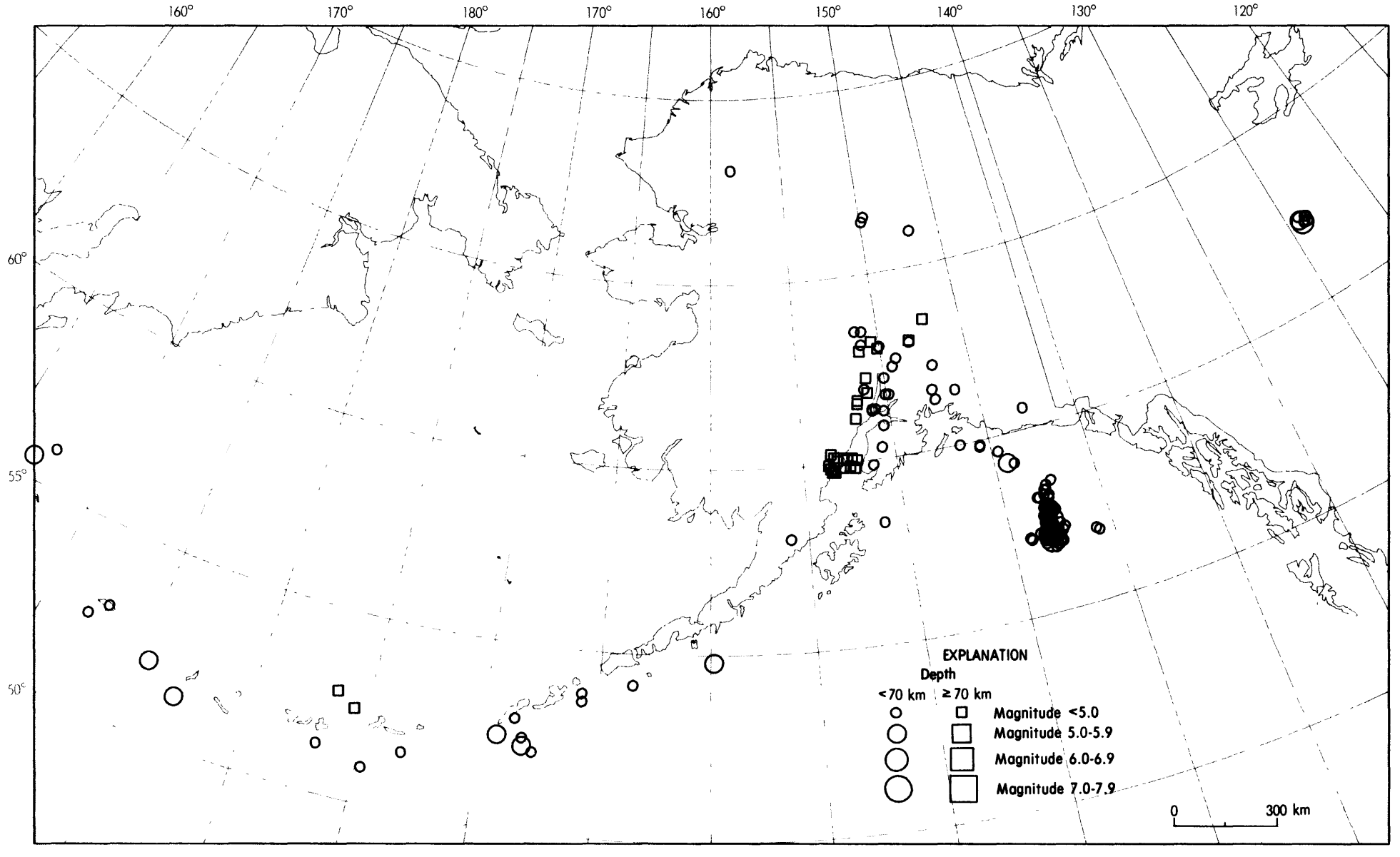

Earthquake epicenters in Alaska and adjacent regions for March, 1988 (C. Stover).

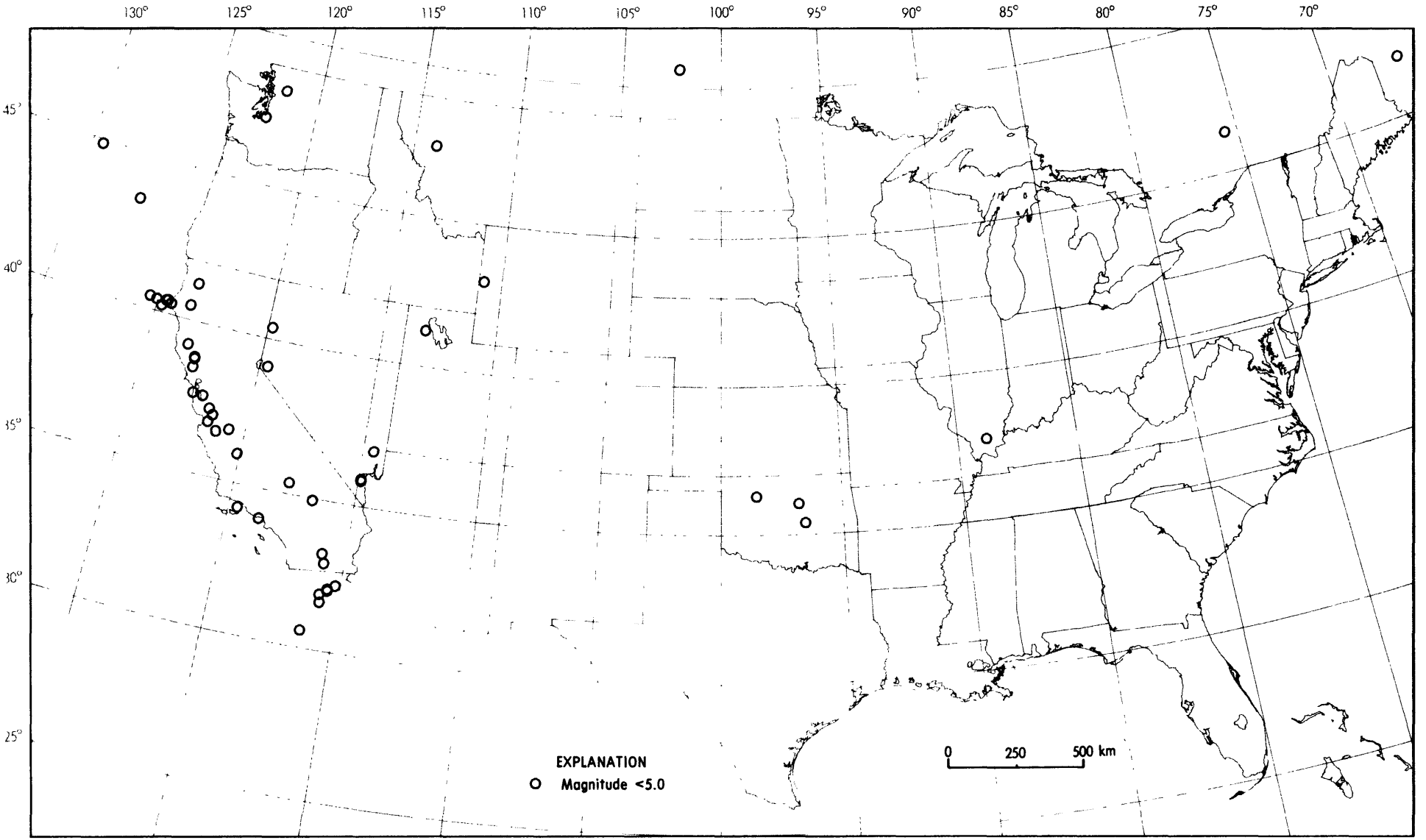

Earthquake epicenters in the conterminous United States and adjacent regions for March, 1988 (C. Stover).

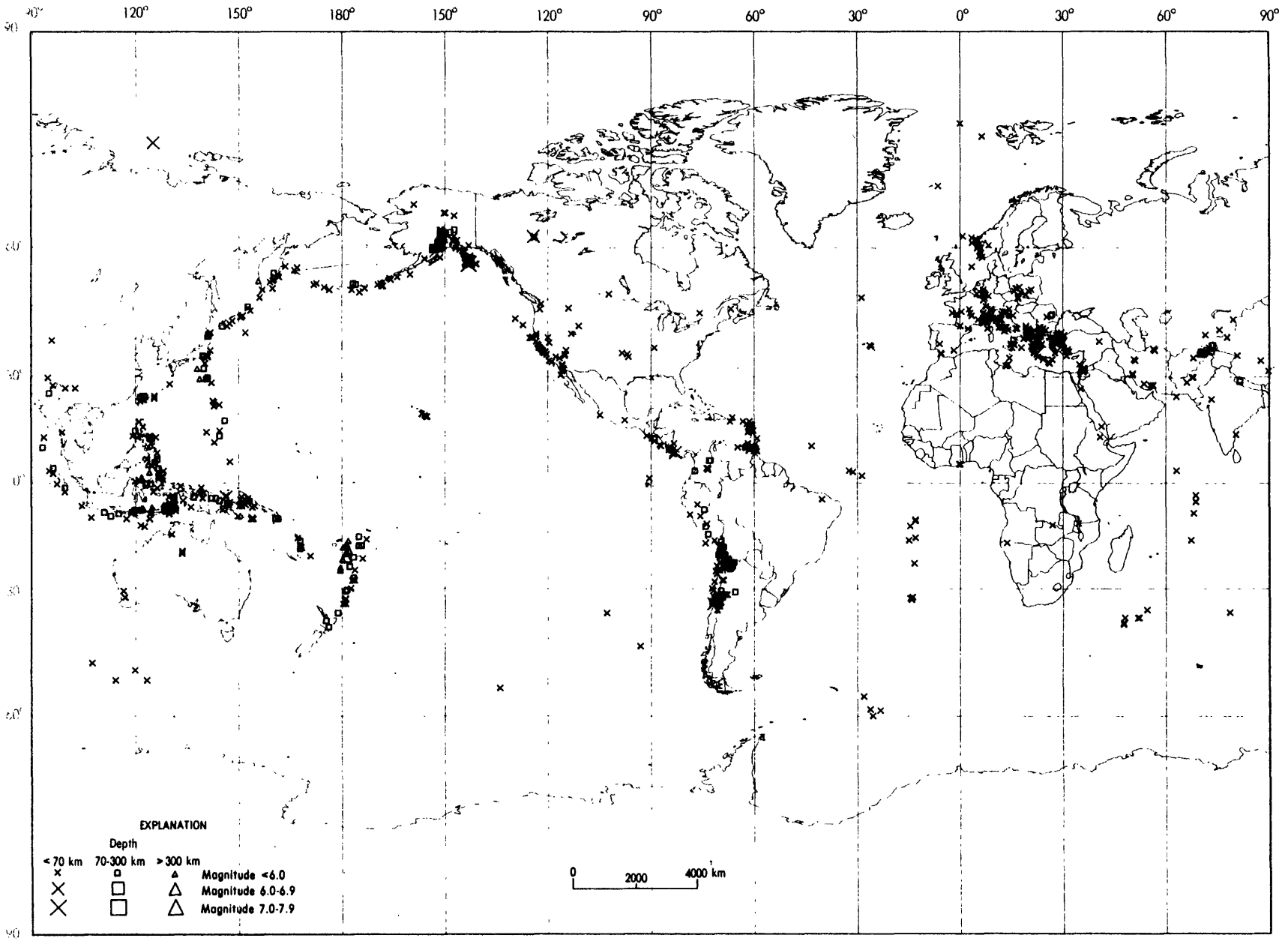

Earthquakes located in March, 1988 (C. Stover).