DEPARTMENT OF THE INTERIOR
U.S. GEOLOGICAL SURVEY

(200)
R290
no. 88-691

U.S. Geological Survey
Reston, Va.
JUN 07 1989
LIBRARY

OPEN-FILE REPORT
88-691
SHEET 2 of 2

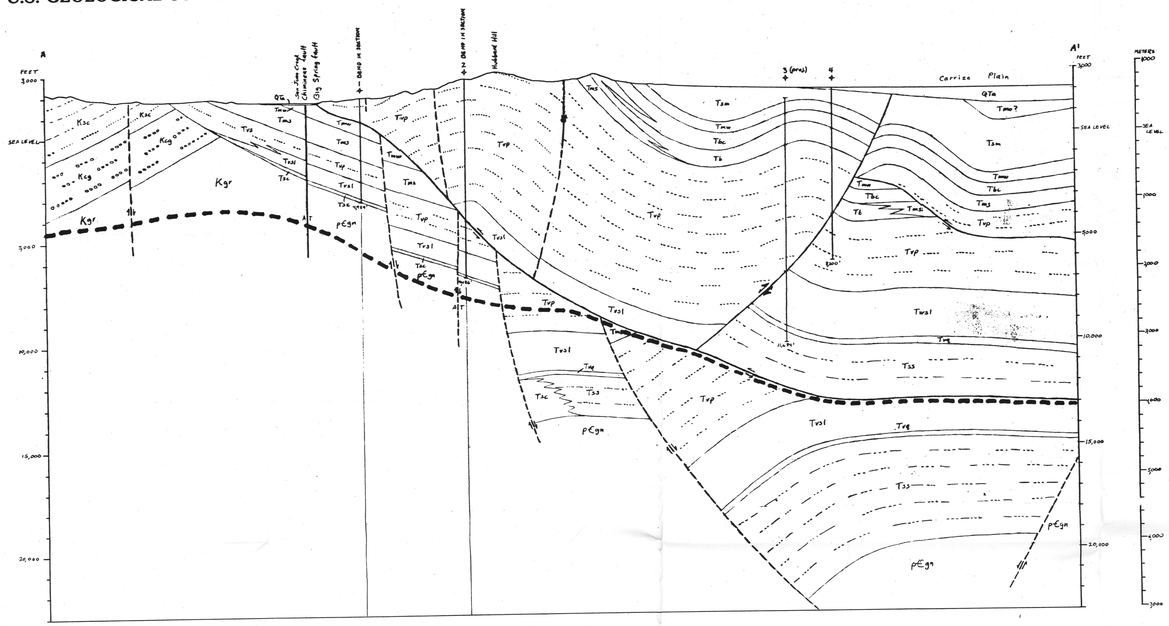

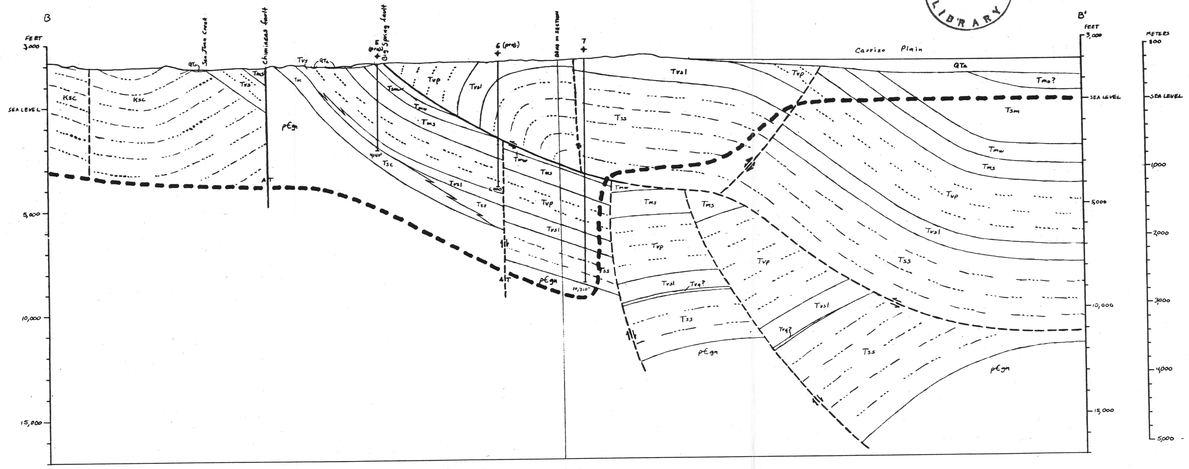

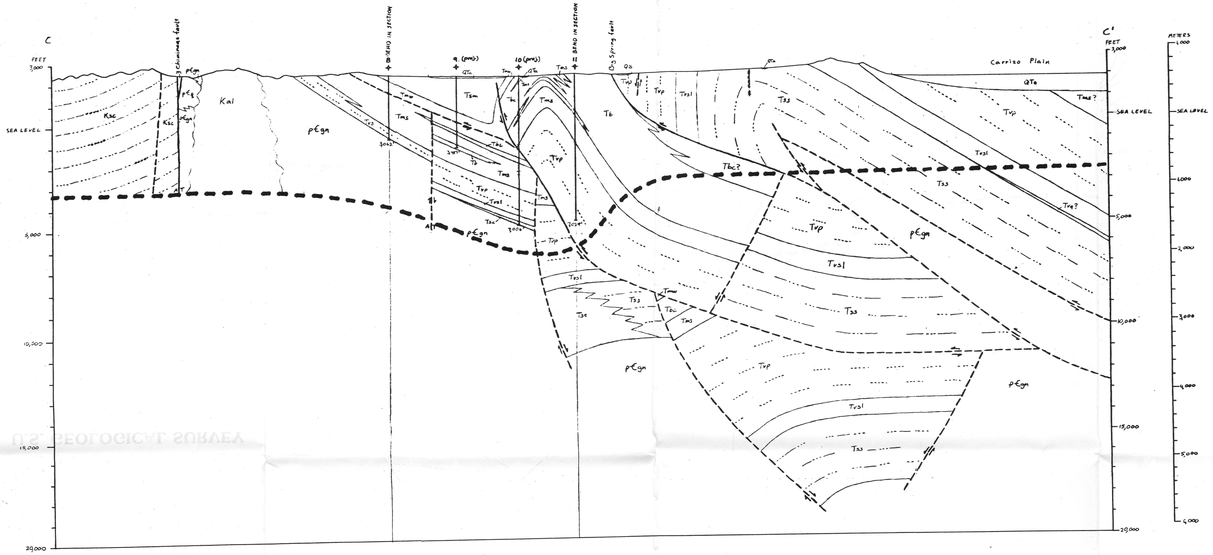

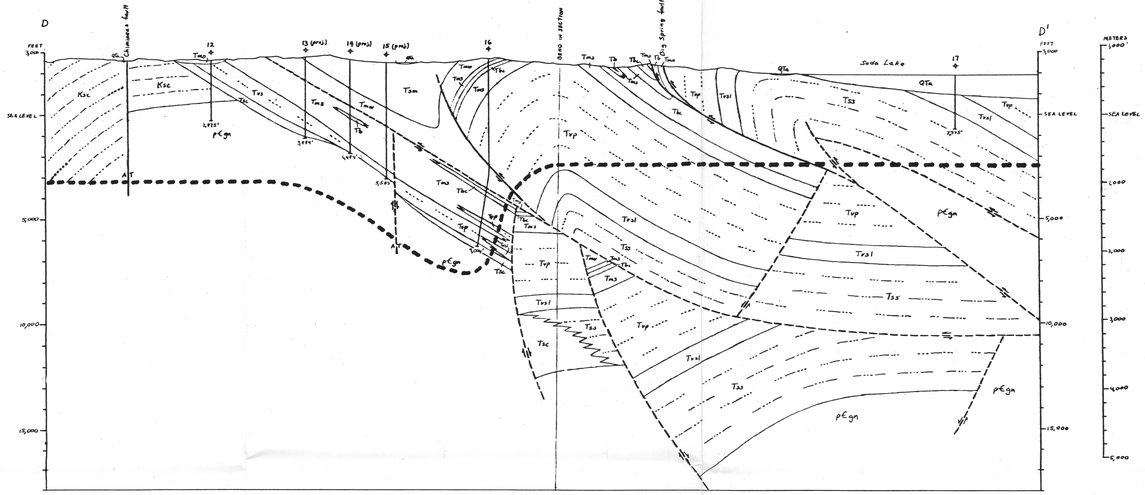

CROSS SECTIONS

GEOLOGIC MAP OF THE NORTHWESTERN CALIENTE RANGE, SAN LUIS OBISPO COUNTY, CALIFORNIA

by

J. Alan Bartow

1988

This map is preliminary and has not been reviewed for conformity with U.S. Geological Survey editorial standards or with the North American Stratigraphic Code. Any use of trade, firm, or product names is for descriptive purposes only and does not imply endorsement by the U.S. Government.