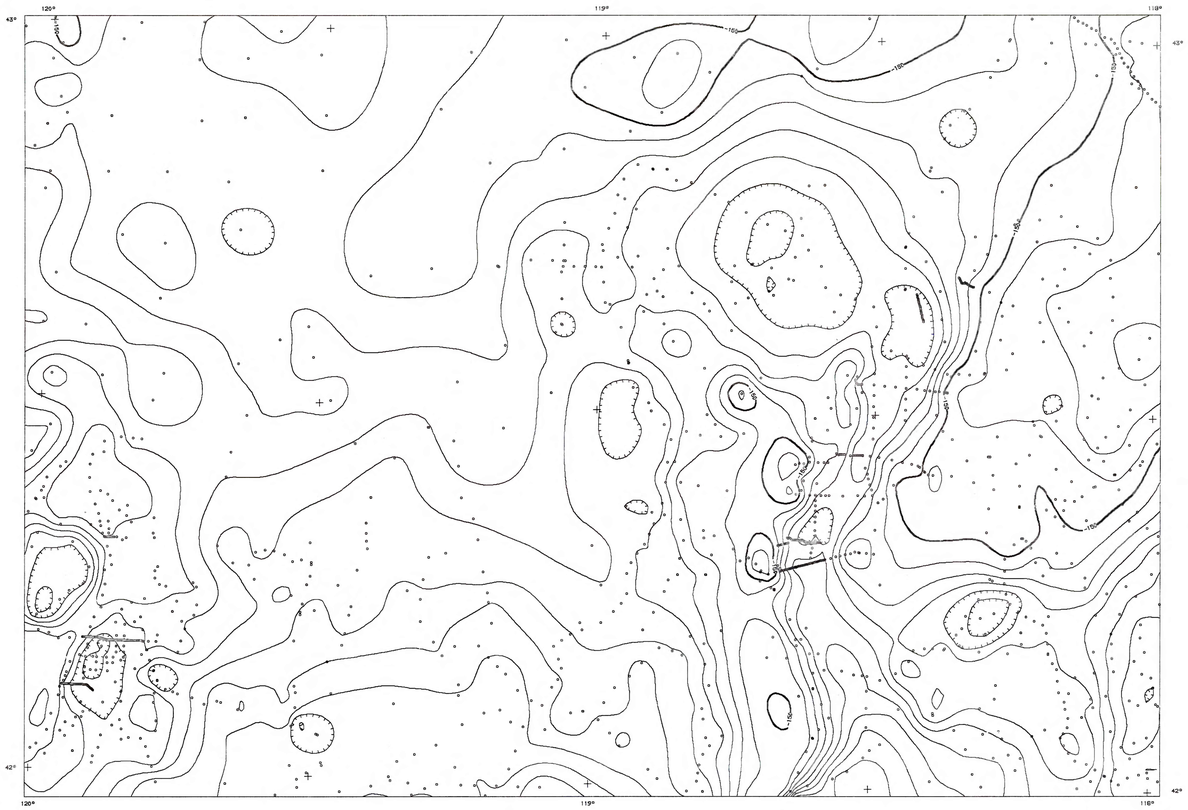

-117, 42, 2, 1 km
A ADEL, COMPLETE BOUGUER GRAVITY AND STATION MAP
CI=5 MGAL, SCALE 1:250,000



B ADEL CONTOUR MAG
ADEL, AEROMAG MAP
CI=50 GAMMAS, SCALE 1:250,000

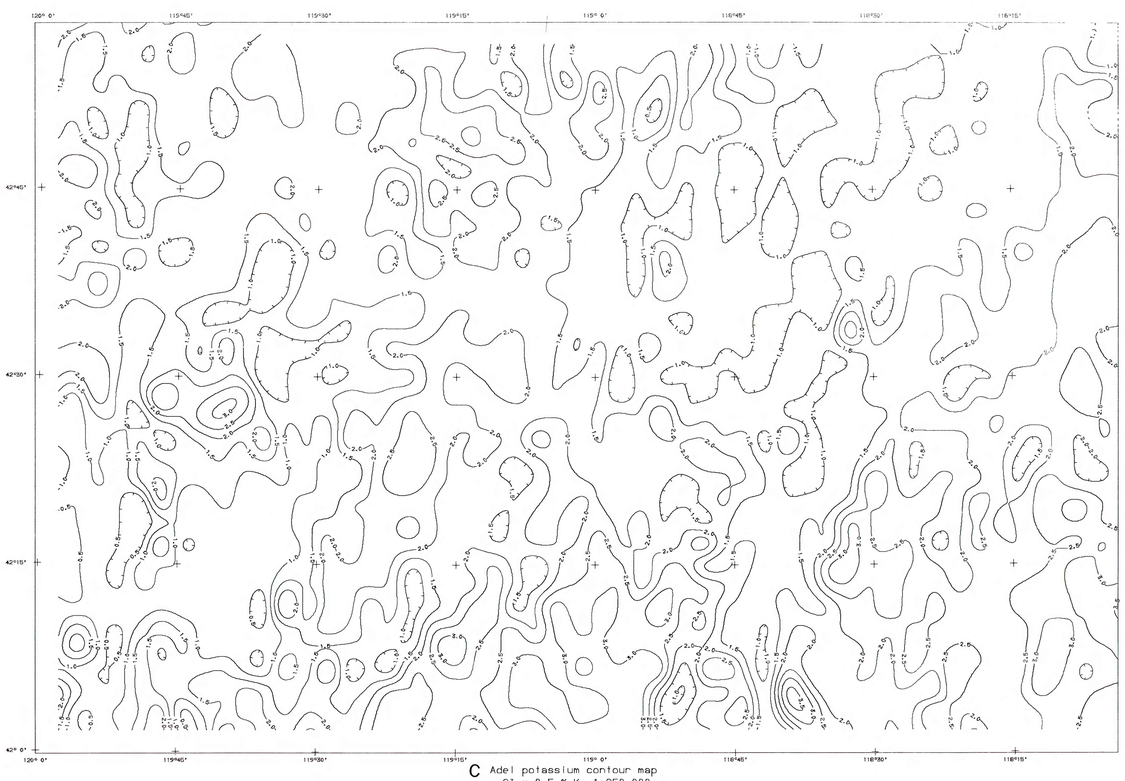

C Adel potassium contour map
CI = 0.5 % K, 1:250,000

Adel uranium contour map
D CI = 0.5 & 1 ppm eU, 1:250,000

ASSESSMENT OF THE MINERAL RESOURCES FOR THE ADEL 1° X 2° QUADRANGLE, OREGON

By

Walter J. Bawiec, Gerda A. Abrams, Carol A. Finn, James A. Pitkin, Jean S. Ryder,
Steven M. Smith, Paul K. Theobald, Dean B. Vander Meulen, and George W. Walker

1989

These maps are preliminary and have not been reviewed for conformity with U.S. Geological Survey editorial standards and stratigraphic nomenclature.