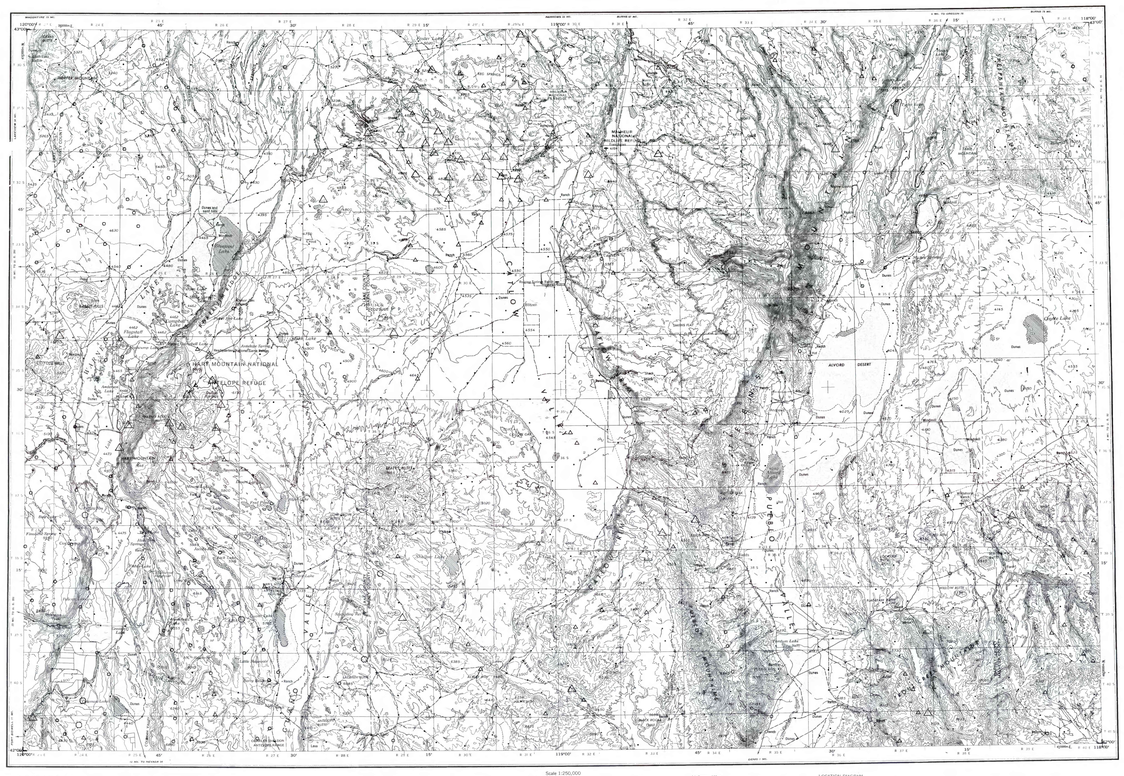

Base from U.S. Geological Survey
1955 (Revised 1970)

Scale 1:250,000

CONTOUR INTERVAL 200 FEET
WITH SUPPLEMENTARY CONTOURS AT 100 FOOT INTERVALS

LOCATION DIAGRAM

A MAP SHOWING FACTOR II SCORES (Zr, Y, La, Nb, Ce) IN SOILS

EXPLANATION

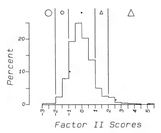

EXPLANATION

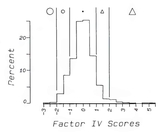

Scale 1:250,000

CONTOUR INTERVAL 200 FEET
WITH SUPPLEMENTARY CONTOURS AT 100 FOOT INTERVALS

LOCATION DIAGRAM

B MAP SHOWING FACTOR IV SCORES (B, Li, K) IN SOILS

Scale 1:250,000

CONTOUR INTERVAL 200 FEET
WITH SUPPLEMENTARY CONTOURS AT 100 FOOT INTERVALS

LOCATION DIAGRAM

C MAP SHOWING ANOMALOUS SAMPLE LOCALITIES FOR THE METALLIC ELEMENTS IN SOILS

EXPLANATION

- Mo 5 - 15 ppm
- Cu - Normalized anomalous
- Cu - Anomalous
- Zn >100
- Zn, intermediate
- Zn, felsic
- Zn, neither felsic nor felsic
- Ag 2 ppm
- Ag 3 - 4 ppm
- Pb 30 - 40 ppm
- Pb >40 ppm

Scale 1:250,000

CONTOUR INTERVAL 200 FEET
WITH SUPPLEMENTARY CONTOURS AT 100 FOOT INTERVALS

LOCATION DIAGRAM

D SUMMARY MAP SHOWING AREAS WITH MULTI-ELEMENT ANOMALIES IN SOILS

ASSESSMENT OF THE MINERAL RESOURCES FOR THE ADEL 1° X 2° QUADRANGLE, OREGON

By

Walter J. Bawiec, Gerda A. Abrams, Carol A. Finn, James A. Pitkin, Jean S. Ryder,
Steven M. Smith, Paul K. Theobald, Dean B. Vander Meulen, and George W. Walker

1989

These maps are preliminary and have not been reviewed for conformity with U.S. Geological Survey editorial standards.