

U.S. DEPARTMENT OF THE INTERIOR

U.S. GEOLOGICAL SURVEY

**Contra Costa County, California
Selected Earth Sciences References**

by

Ellen R. White¹

Open-File Report 90-629

This report is preliminary and has not been reviewed for conformity with U.S. Geological Survey standards or with the North American Stratigraphic Code. Any use of trade, product, or firm names is for descriptive purposes only and does not imply endorsement by the U.S. Government.

¹Menlo Park, Calif. 94025

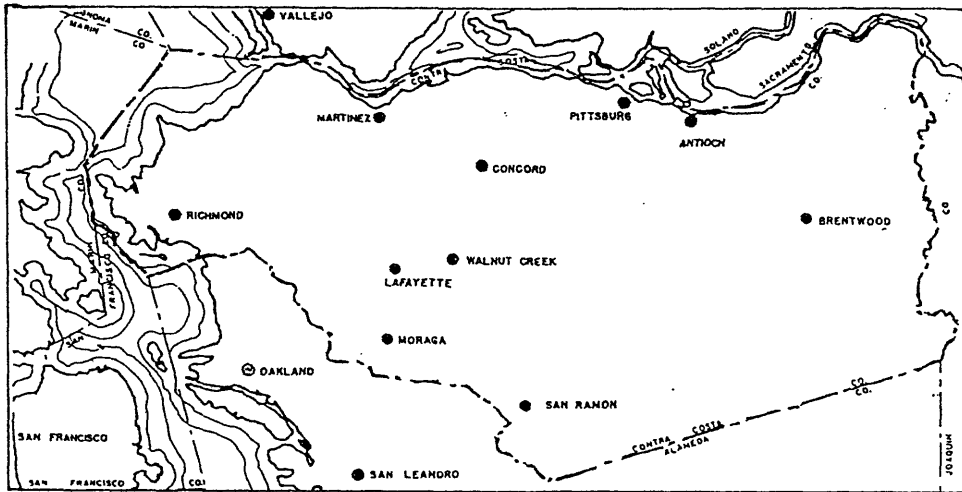
INTRODUCTION

This bibliography provides selected basic references to earth science reports, maps, and journal articles for Contra Costa County, California, most of which are available in the U.S. Geological Survey Library in Menlo Park, Calif. It is intended for the layperson or the scientist starting a new project.

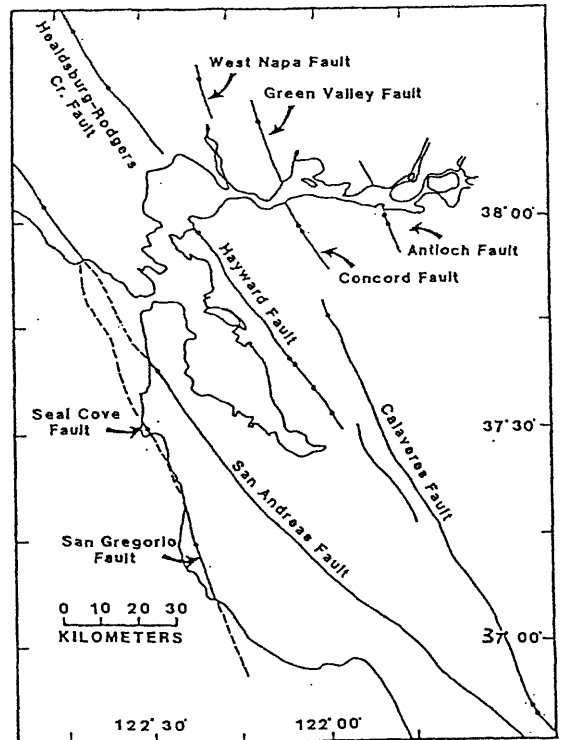
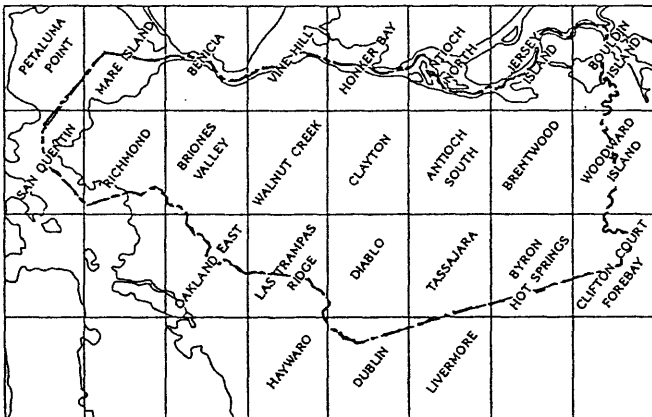
PLEASE NOTE: CALL NUMBERS GIVEN IN THIS BIBLIOGRAPHY, at the end of references, ARE FOR THE U.S. GEOLOGICAL SURVEY LIBRARY IN MENLO PARK, CALIFORNIA. OTHER LIBRARIES MAY HAVE THE PUBLICATIONS LISTED BUT THEY MAY USE DIFFERENT CALL NUMBERS.

The Port Chicago 7 1/2 minute quadrangle has been renamed Vine Hill.

My thanks go to Earl E. Brabb for a careful review of this bibliography and many helpful suggestions.



CONTRA COSTA COUNTY



CONTENTS

	page number
INTRODUCTION.....	1
GEOLOGY - REPORTS AND MAPS.....	3
GEOLOGIC MAPS - Scale 1:250,000.....	4
GEOLOGIC MAPS - Sscale 1:62,500	4
GEOLOGIC MAPS - Scale 1:48,000.....	4
GEOLOGIC MAPS - Scale 1:24,000.....	4
CLIMATE	6
EARTHQUAKE PREPAREDNESS	6
EARTHQUAKES.....	7
ENGINEERING GEOLOGY	8
ENVIRONMENTAL CONCERNS.....	8
FAULTS.....	8
FLOODS and FLOOD CONTROL	9
GEOPHYSICS.....	10
LANDSLIDES	11
MINERAL RESOURCES; OIL and GAS; & MINES and MINING.....	13
PALEONTOLOGY and STRATIGRAPHY.....	14
PETROLOGY	15
SEDIMENTATION and EROSION.....	16
SOILS.....	16
STREAMS.....	17
TECTONICS.....	17
WASTE DISPOSAL.....	17
WATER.....	18
WELLS.....	19

GEOLOGY - REPORTS AND MAPS

- Bailey, E.H., ed., 1966, Geology of northern California: California Division of Mines and Geology Bulletin 190, 508 p. [R/(276)/C4b/no.190/1968] [Shelved in California Center]
- Blake, M.C., Jr., Bartow, J.A., Frizzell, V.A., Jr., Schlocker, J., Sorg, D., Wentworth, C.M., and Wright, R.H., 1974, Preliminary geologic map of Marin and San Francisco Counties and parts of Alameda, Contra Costa, and Sonoma Counties, California: U.S. Geological Survey Miscellaneous Field Studies Map MF-574, scale 1:48,000[?], 2 sheets. [M(200)4/vUn3mf/no.574]
- California Division of Mines and Geology, 1951, Geologic guidebook of the San Francisco Bay counties: history, landscape, geology, fossils, minerals, industry and routes to travel: California Division of Mines and Geology Bulletin 154, 392 p. [R/(276)/C4b/no.154]
- Cherven, V.B., and Graham, S.A., eds., 1983, Geology and sedimentology of the southwestern Sacramento Basin and East Bay Hills: Field Trip, Society of Economic Paleontologists and Mineralogists, Pacific Section. May 20-22, 1983, v. 2, 124 p. [G(200)/qSo15pf/1983/May 20-22/v.2]
- Hall, C.A., Jr., 1958, Geology and paleontology of the Pleasanton area, Alameda and Contra Costa Counties: University of California, Publications in Geological Sciences, v. 34, no. 1, 63 p., 12 plates. [G(276)/Un4]
- Newton, R.J., 1948, The geology northwest of Dublin, California, in the vicinity of Divide Ridge: Berkeley, University of California, M.A. thesis, 38 p., 3 pls. [203(276)/N487g]
- Pampeyan, E.H., 1963, Geology and mineral deposits of Mount Diablo, Contra, Costa County, California: California Division of Mines and Geology, Special Report 80, 31 p., 4 plates. [(276)/C4sp/no.80]
- Pease, M.H., 1954, Geology of the Sobrante Anticline and vicinity: Berkeley, University of California, M.A. thesis, 92 p., scale 1:24,000, 2 pls. [Briones 7 1/2" quad.] [203(276)/qP324g]
- Preston, M.M., 1965, Geology of a portion of the Byron Hot Springs quadrangle, Contra Costa County, California: Los Angeles, University of Southern California, M.S. thesis, 144 p., scale 1:24,000, 2 pls. [203(276)/P926g]
- Rogers, J.D., and Alger, C.S., 1989, Geology, geomorphology, and landslide processes of the East Bay Hills, San Francisco Bay region, California, in Brown, W.M., III, ed., Landslides in central California: Washington, D.C., American Geophysical Union, Field Trip Guidebook T381, p. 91-98. [International Geological Congress, 28th, Washington, D.C., 1989] [201/In393f/1989/no.T381]
- Sheehan, J.R., 1956, Structure and stratigraphy of northwestern Contra Costa County, California: Berkeley, University of California, M.S. thesis, 59 p., pls. [303(276)/Sh35s; plates in "ff" section]
- Snow, D.T., 1957, The geology of the northeast corner of Alameda County and adjacent portions of Contra Costa County, California: University of California, M.A. thesis, 187 p., scale 1:12,000 approximately, 1 sheet in 2 pieces. [203(276)/Sn62g]
- Taff, J.A., 1935, Geology of Mount Diablo and vicinity: Geological society of America Bulletin, v. 46, no. 7, p. 1079-1100, map between pages 1078 and 1079. [G(200)/G29]
- Turner, H.W., and supplement by Melville, W.H., 1891, The geology of Mount Diablo, California; supplement: The chemistry of the Mount Diablo rocks: Geological Society of America Bulletin, v. 2, p. 383-414, pl. 15 (between pages 382 and 383. [G(200)/G29]
- U.S. Geological Survey, 1968, The geology of the San Francisco Bay area and its significance in land use planning: Berkeley, Calif., Association of Bay Area Governments, Bay Area Regional Planning Program, Regional Geology, supplemental Report IS-3, 47 p. [foldout geologic map of 9-county area] [203(276)/Un3g]

Vander Leck, L., 1921, [Brief geology of] Contra Costa County, in Vander Leck, L., Petroleum resources of California: California State Mining Bureau [California Division of Mines and Geology] Bulletin 89, p. 60-61. [(276)/C4b/no.89]

GEOLOGIC MAPS - scale 1:250,000

- Jennings, C.W., and Burnett, J.L., 1961, Geologic map of California, Olaf P. Jenkins edition, San Francisco sheet: California Division of Mines and Geology, scale 1:250,000, 5 sheets. [Map covers a small part of the northwest corner of Contra Costa County.] [R/M(276)2/vC4ge/San Francisco] SEE also: Wagner, D.L., 1982.
- Koenig, J.B., 1963, Geologic map of California, Olaf P. Jenkins edition, Santa Rosa sheet: California Division of Mines and Geology, scale 1:250,000, 5 sheets. [Only a small part in the southeast corner of the map covers Contra Costa County.] [R/M(276)2/vC4ge/Santa Rosa]
- Rogers, T.H., 1966, Geologic map of California, Olaf P. Jenkins edition, San Jose sheet: California Division of Mines and Geology, scale 1:250,000, 5 sheets. [The northeast corner of Contra Costa County is covered.] [R/M(276)2/vC4ge/San Jose]
- Strand, R.G., and Koenig, J.B., 1965, Geologic map of California, Olaf P. Jenkins edition, Sacramento sheet: California Division of Mines and Geology, scale 1:250,000, 5 sheets. [Only a small part of the northeast corner of Contra Costa County is covered.] [R/M(276)2/vC4ge/Sacramento] SEE also: Wagner, D.L., 1981.
- Wagner, D.L., and Bortugno, E.J., compilers, 1982, Geologic map of the Santa Rosa quadrangle: California Division of Mines and Geology, Regional Geologic Map Series, Map no. 2A, scale 1:250,000, 5 sheets. [R/(276)/R263/no.2A] [Map covers a small part of northwest Contra Costa County.]
- Wagner, D.L., Jennings, C.W., Bedrossian, T.L., and Bortugno, E.J., 1981, Geologic map of the Sacramento quadrangle, California: California Division of Mines and Geology, Regional Geologic Map Series, Map no. 1A, scale 1:250,000, 4 sheets. [R/(276)/R263/no.1A] [Map covers a small part of northeast corner of Contra Costa County.]

GEOLOGIC MAPS - scale 1:62,500

- Brabb, E.E., Sonneman, H.S., and Switzer, J.R., Jr., 1971, Preliminary geologic map of the Mt. Diablo - Byron area: Contra Costa, Alameda and San Joaquin Counties, California: U.S. Geological Survey Open-File Report 71-53, scale 1:62,500, 2 sheets. [See: U.S. Geological Survey, San Francisco Bay region environment and resources planning study, Basic data contribution no. 28.] [R/(200)/qUn3sfbd/no.28]
- Sims, J.D., Fox, K.F., Jr., Bartow, J.A., and Helley, E.J., 1973, Preliminary geologic map of Solano County and parts of Napa, Contra Costa, Marin, and Yolo Counties, California: U.S. Geological Survey Miscellaneous Field Studies Map MF-484, scale 1:62,500, 5 sheets. [M(200)4/vUn3mf/no.484] [Also: U.S. Geological Survey, San Francisco Bay region environment and resources planning study, Basic Data Contribution 54.] [R/(200)/Un3sfbd/no.54]

GEOLOGIC MAPS - scale 1:48,000

- Blake, M.C., Jr., Bartow, J.A., Frizzell, V.A., Jr., Schlocker, J., Sorg, D., Wentworth, C.M., and Wright, R.H., 1974, Preliminary geologic map of Marin and San Francisco Counties and parts of Alameda, Contra Costa and Sonoma Counties, California: U.S. Geological Survey, Miscellaneous Field Studies Map MF-574, scale 1:48,000?, 2 sheets. [M(200)4/vUn3mf/no.574]

GEOLOGIC MAPS - scale 1:24,000

- Atwater, B.F., 1982, Geologic maps of the Sacramento-San Joaquin delta, California: U.S. Geological Survey Miscellaneous Field Studies Map, MF-1401, 15 p., scale 1:24,000, 21 sheets. [Contra Costa County 7 1/2 min. quads. included are: no.9 Antioch North, no.10 Jersey Island, no.11 Bouldin Island, no.14 Brentwood, no.15 Woodward Island] [M(200)4/vUn3mf/no.1401]

- Dibblee, T.W., 1980, Preliminary geologic map of the Antioch South quadrangle, Contra Costa County, California: U.S. Geological Survey Open-File Report 80-536, scale 1:24,000, 1 sheet. [(200)/R29o/no.80-536]
- 1980, Preliminary geologic map of the Benicia quadrangle, Contra Costa , and Solano Counties, California: U.S. Geological Survey Open-File Report 80-400, scale 1:24,000, 1 sheet. [(200)/R29o/no.80-400]
- 1980, Preliminary geologic map of the Briones Valley quadrangle, Alameda and Contra Costa Counties, California: U.S. Geological Survey Open-File Report 80-539, scale 1:24,000, 1 sheet. [(200)/R29o/no./80-539]
- 1980, Preliminary geologic map of the Byron Hot Springs quadrangle, Alameda, and Contra Costa Counties, California: U.S. Geological Survey Open-File Report 80-534, scale 1:24,000, 1 sheet. [(200)/R29o/no.80-534]
- 1980, Preliminary geologic map of the Clayton quadrangle, Contra Costa County, California: U.S. Geological Survey Open-File Report 80-547, scale 1:24,000, 1 sheet. [(200)/R29o/no.80-547]
- 1980, Preliminary geologic map of the Diablo quadrangle, Alameda and Contra Costa Counties, California: U.S. Geological Survey Open-File Report 80-546, scale 1:24,000, 1 sheet. [(200)/R29o/no.80-546]
- 1980, Preliminary geologic map of the Dublin quadrangle, Alameda and Contra Costa Counties, California: U.S. Geological Survey Open-File Report 80-537, scale 1:24,000, 1 sheet. [(200)/R29o/no.80-537]
- 1980, Preliminary geologic map of the Hayward quadrangle, Alameda and Contra Costa Counties, California: U.S. Geological Survey Open-File Report 80-540, scale 1:24,000, 1 sheet. [(200)/R29o/no.80-540]
- 1980, Preliminary geologic map of the Honker Bay quadrangle, Solano and Contra Costa Counties, California: U.S. Geological Survey Open-File Report 80-2009, scale 1:24,000, 1 sheet. [(200)/R29o/no.80-2009]
- 1980, Preliminary geologic map of the Las Trampas Ridge quadrangle, Alameda and Contra Costa Counties, California: U.S. Geological Survey Open-File Report 80-545, scale 1:24,000, 1 sheet. [(200)/R29o/no.80-545]
- 1980, Preliminary geologic map of the Livermore quadrangle, Alameda and Contra Costa Counties, California: U.S. Geological Survey Open-File Report 80-533-B, scale 1:24,000, 1 sheet. [(200)/R29o/no.80-533-B]
- 1981, Preliminary geologic map of the Mare Island quadrangle, Solano and Contra Costa Counties, California: U.S. Geological Survey Open-File Report 81-234, scale 1:24,000, 1 sheet. [(200)/R29o/no.81-234]
- 1981, Preliminary geologic map of the Port Chicago quadrangle, Solano, and Contra Costa Counties, California: U.S. Geological Survey Open-File Report 81-108, scale 1:24,000, 1 sheet. [(200)/R29o/no.81-108] [Port Chicago quad. is now called Vine Hill quad.]
- 1980, Preliminary geologic map of the Richmond quadrangle, Alameda and Contra Costa Counties, California: U.S. Geological Survey Open-File Report 80-1100, scale 1:24,000, 1 sheet. [(200)/R29o/no.80-1100]
- 1980, Preliminary geologic map of the Tassajara quadrangle, Alameda and Contra Costa Counties, California: U.S. Geological Survey Open-File Report 80-544, scale 1:24,000, 1 sheet. [(200)/R29o/no.80-544]
- 1980, Preliminary geologic map of the Walnut Creek quadrangle, Contra Costa County, California: U.S. Geological Survey Open-File Report 80-351, scale 1:24,000, 1 sheet. [(200)/R29o/no.80-351]
- Oestreich, E.S., 1958, Geology of the Tassajara quadrangle, California: Berkeley, University of California, M.S. thesis, scale 1:24,000. [The text is on microfilm, the map is in the regular stacks. Both use the same call number: 203(276)/Oe8g]

- Pease, M.H., 1954, Geology of the Sobrante Anticline and vicinity: Berkeley, University of California, M.A. thesis, 92 p., scale 1:24,000, 2 pls. [Briones 7 1/2" quad.] [203(276)/qP324g]
- Preston, M.M., 1965, Geology of a portion of the Byron Hot Springs quadrangle, Contra Costa County, California: Los Angeles, University of Southern California, M.S. thesis, 144 p., scale 1:24,000, 2 pls. [203(276)/P926g]
- Williams, K.M., 1984, Geologic map and cross sections of the Coast Range ophiolite at Mount Diablo, Contra Costa County, California: U.S. Geological Survey Open-File Report 84-553, scale 1:24,000, 1 sheet. [(200)/R29o/no.84-553] [Clayton 7 1/2' quad.]

CLIMATE

- Nilsen, T.H., and Turner, B.L., 1975, Influence of rainfall and ancient landslide deposits on recent landslides (1950-71) in urban areas of Contra Costa County, California: U.S. Geological Survey Bulletin 1388, 18 p., scale 1:62,500, 2 pls. [(200)/E/no.1388]
- Rantz, S.E., 1971, Mean annual precipitation and precipitation depth-duration-frequency data for the San Francisco Bay region, California: U.S. Geological Survey Open-File Report, 23 p. [Issued as Basic Data Contribution 32.] [(200)/qUn3sfbd/no.32]
- 1974, Mean annual runoff in the San Francisco Bay region, California, 1931-70: U.S. Geological Survey Miscellaneous Field Studies Map-MF 613, 24 p., 2 pls. [M(200)4/vUn3mf/no.613]
- 1971, Precipitation depth-duration-frequency relations for the San Francisco Bay region, California: U.S. Geological Survey Professional Paper 750-C, p. C237-C241. [(200)/qB/no.750-C] [Also: Basic Data Contribution 25.] [R/(200)/Un3sfbd/no.25]

For temperature and more precipitation information check: CLIMATOLOGICAL DATA, CALIFORNIA, National Oceanic and Atmospheric Administration - shelved in the California Center in the Menlo Park USGS Library, call no.: R/P(200)/A39c] Shelved in California Center.

EARTHQUAKE PREPAREDNESS

- Association of Bay Area Governments, 1988, The San Francisco Bay area on shaky ground; Alameda and Contra Costa Counties map set: Oakland, Calif., Association of Bay Area Governments, scale 1:125,000. [Maps show: Risk of ground shaking damage for concrete and steel buildings, wood frame dwellings and for tilt-up concrete buildings; Maximum ground shaking intensity; Groundshaking intensity from an earthquake on the Calaveras fault and from the Hayward fault; Geologic units: Alameda and Contra Costa Counties. **These maps should be used with the ABAG report "On shaky ground".**] [240(276)/A8sf]
- Contra Costa County (California), Planning Department, 1975, Seismic safety element, environmental impact report; draft: Contra Costa County Planning Department, 10 p. [203.3(276)/C768sce]
- 1975, Seismic safety element, public hearing; draft: Contra Costa County Planning Department, 76 p., foldout maps. [203.3(276)/C768sc]
- 1975, Seismic safety element, technical background report: Contra Costa County Planning Department, 267 p., including fold-out maps. [203.3(276)/C768sct]
- Hart, E.W., Hirschfeld, S.E., and Schulz, S.S., 1982, Conference on earthquake hazards in the eastern San Francisco Bay area, Proceedings: California Division of Mines and Geology, Special Publication 62, 447 p. [(276)/C4spp/no.62]
- Larkin, D.G., 1969, Readiness for earthquake-seismicity studies: Journal (American Water Works Association), v. 61, no. 8, p. 405-408. [East Bay Municipal Utility District...has taken steps to insure its ability to fight fires and maintain service in the event of an earthquake.] [S(200)/Am94]

- Mintier, J.L., and Stromberg, P.A., 1983, Seismic safety at the local level; does planning make a difference?: California Geology, v. 36, no. 7, p. 148-154. [Examples from the cities of Richmond, Oakland, Hayward and San Jose..] [R/(276)/C4mis]
- Steinbrugge, K.V., Bennett, J.H., Lagorio, H.J., Davis, J.F., Borchardt, Glenn, and Topozada, T.R., 1987, Earthquake planning scenario for a magnitude 7.5 earthquake on the Hayward fault in the San Francisco Bay area: California Division of Mines and Geology, Special Publication 78, 229 p., and many foldout maps. [(276)/C4spp/no.78]
- Tri-Cities Citizen Advisory Committee on Seismic Safety, 1973, The seismic safety study for the General Plan: a report to the cities of El Cerrito, Richmond, and San Pablo on earthquake hazards and recommended measures to reduce those hazards: San Pablo, Contra Costa County, Calif., Tri-Cities Seismic Safety and Environmental Resources Study, 199 p. [203.2(276)/T73s]
- U.S. Geological Survey San Francisco Bay Region Instrumentation Advisory Committee, 1984, Report on recommended list of structures for seismic instrumentation in the San Francisco Bay region: U.S. Geological Survey Open-File Report 84-488, 36 p. [(200)/R29o/no.84-488]

EARTHQUAKES

- Bonilla, M.G., Lienkaemper, J.J., and Tinsley, J.C., 1980, Surface faulting near Livermore, California, associated with the January 1980 earthquake: U.S. Geological Survey Open-File Report 80-523, 35 p., scale 1:24,000, 1 pl. [Altamont and Byron Hot Springs quads.] [(200)/R29o/no.80-523]
- Borchardt, R.D., Gibbs, J.F., and Lajoie, K.R., 1975, Maps showing maximum earthquake intensity predicted in the southern San Francisco Bay region, California, for large earthquakes on the San Andreas and Hayward faults: U.S. Geological Survey Miscellaneous Field Studies Maps MF-709, 11 p., scale 1:125,000, 3 pls. [M(200)4/vUn3mf/no.709]
- Brabb, E.E., and Hanna, W.F., 1981, Maps showing aeromagnetic anomalies, faults, earthquake epicenters, and igneous rocks in the southern San Francisco Bay region, California: U.S. Geological Survey, Geophysical Investigations Map GP-932, 6 p., scale 1:125,000, 3 pls. [Covers southernmost part of Contra Costa County.] [M(200)295/vUn3gi/no.932]
- California Geology, 1980, The Livermore earthquakes of January 1980, Contra Costa and Alameda Counties, California: California Geology, v. 33, no. 4, p. 88-92. [These earthquakes also have been referred to as the Greenville or the Mount Diablo earthquakes.] [(276)/C4mis]
- Ellsworth, W.L., and Marks, S.M., 1980, Seismicity of the Livermore Valley, California region 1969-1979: U.S. Geological Survey Open-File Report 80-515, 42 p. [(200)/R29o/no.80-515]
- McEvelly, T.V., and Casaday, K.B., 1967, The earthquake sequence of September 1965 near Antioch, California: Bulletin of the Seismological Society of America, v. 57, no. 1, p. 113-124. [S(200)/Se46]
- Nason, Robert, 1982, Damage in Alameda and Contra Costa Counties, California, in the earthquake of 18 April 1906: U.S. Geological Survey Open-File Report 82-63, 48 p. [(200)/R29o/no.82-63]
- Wilson, R.C., Wieczorek, G.F., Keefer, D.K., Harp, E.L., and Tannaci, N.E., 1985, Map showing ground failures from the Greenville/Mount Diablo earthquake sequence of January 1980, northern California: U.S. Geological Survey, Miscellaneous Field Studies Map MF-1711, scale 1:62,500, 1 sheet. [M(200)4/vUn3mf/no.1711]
- Wong, I.G., and Bigger, Norma, 1989, Seismicity of eastern Contra Costa County, San Francisco Bay region, California: Bulletin of the Seismological Society of America, v. 79, no. 4, p. 1270-1278. [S(200)/Se46]

ENGINEERING GEOLOGY

- Biggar, N.E., Springer, J.E., and Willingham, C.R., 1990, Fault studies at the Los Vaqueros Dam site, California: Problems of determining offset in heterogeneous rock [abs.]: Geological Association of Canada, Mineralogical Association of Canada, Annual Meeting, Vancouver, Brit. Col., Canada, 1990, Program with Abstracts, v. 15, p. A11. [G(100)/G29pa/v.15]
- Blaisdell, F.W., and Anderson, C.L., 1976, Hydraulic model investigation of Marsh Creek Dam principal spillway in Contra Costa County, California: Peoria, Ill., U.S. Department of Agriculture, Agricultural Research Service, [Report] ARS-NC 35, 21 p. [P(200)/A12ann/no.35]
- Rantz, S.E., 1971, Suggested criteria for hydrologic design of storm-drainage facilities in the San Francisco Bay region, California: U.S. Geological Survey Open-File Report, 69 p. [Also: U.S. Geological Survey San Francisco Bay region, environment and resources planning study, Technical Report 3.] [(200)/qUn3sftr/no.3]

ENVIRONMENTAL CONCERNS

- Brown, R.D., Jr., and Kockelman, W.J., 1983, Geologic principles for prudent land use: A decision maker's guide for the San Francisco Bay region: U.S. Geological Survey Professional Paper 946, 97 p. [(200)/B/no.946]
- Contra Costa County Flood Control and Water Conservation District, 1972, Official map of Contra Costa County, California: boundary map: major watersheds, county service areas, and storm drainage zones, planning areas and maintenance districts: Martinez, Calif., scale: approx. 1 1/4 inches equal 1 mile, 1 sheet. [M(276)/C769o]
- U.S. Engineer Department, 1942, Special map: California, Concord [15 min.] quadrangle: Portland, Oregon, 29th Engineer Battalion Reproduction Plant, scale 1:20,000. [Library has 1, 2 and 4 of 6 sheets under call no. M(276)54/Un37c] [Map shows woodland.]
- U.S. Geological Survey, 1973, Atlas of urban and regional change, San Francisco Bay region, Alameda, Contra Costa, Marin, Napa, San Francisco, San Mateo, Santa Clara, Solano, and Sonoma Counties, California: U.S. Geological Survey Open-File Report, scale 1:62,500, 44 sheets. [M(276)585/Un3a]
- Wilshire, H.G., Nakata, J.K., Shipley, Susan, and Prestegaard, Karen, 1978, Impact of vehicles on natural terrain at seven sites in the San Francisco Bay area: Environmental Geology, v. 2, no. 5, p. 295-319. [Site in Contra Costa County: Pinole] [203.6/En88]

FAULTS

- Biggar, N.E., Springer, J.E., and Willingham, C.R., 1990, Fault studies at the Los Vaqueros Dam site, California: Problems of determining offset in heterogeneous rock [abs.]: Geological Association of Canada, Mineralogical Association of Canada, Annual Meeting, Vancouver, Brit. Col., Canada, 1990, Program with Abstracts, v. 15, p. A11. [G(100)/G29pa/v.15]
- Bonilla, M.G., Lienkaemper, J.J., and Tinsley, J.C., 1980, Surface faulting near Livermore, California, associated with the January 1980 earthquake: U.S. Geological Survey Open-File Report 80-523, 35 p., scale 1:24,000, 1 pl. [Altamont and Byron Hot Springs quads.] [(200)/R29o]
- Brabb, E.E., and Hanna, W.F., 1981, Maps showing aeromagnetic anomalies, faults, earthquake epicenters, and igneous rocks in the southern San Francisco Bay region, California: U.S. Geological Survey, Geophysical Investigations Map GP-932, 6 p., scale 1:125,000, 3 pls. [Covers southernmost part of Contra Costa County.] [M(200)295/vUn3gi/no.932]
- Brown, R.D., Jr., 1970, Faults that are historically active or that show evidence of geologically young surface displacement, San Francisco Bay region: A progress report: October 1970: U.S. Geological Survey, Miscellaneous Field Studies Map MF-331, scale 1:125,000, 2 sheets. [M(200)4/vUn3mf/no.331]

- Burke, D.B., and Helley, E.J. 1973, Map showing evidence for recent fault activity in the vicinity of Antioch, Contra Costa County, California: U.S. Geological Survey, Miscellaneous Field Studies Map MF-533, scale 1:24,000, 1 sheet. [M(200)4/vUn3mf/no.533]
- Hart, E.W., 1988, Fault-rupture hazard zones in California; Alquist-Priolo Special Studies Zones Act of 1972 with index to Special Studies Zones maps: California Division of Mines and Geology, Special Publication 42, 24 p. [Contra Costa County 7 1/2 minute quadrangles in this series are: Antioch North. Antioch South. Byron Hot Springs. Clayton. Diablo. Dublin. Hayward. Livermore. Mare Island. Oakland East. Port Chicago [now called Vine Hill. Richmond. Tassajara. and Walnut Creek.]] [R/(276)/qC4spp/no.42/1988]
- Radbruch, D.H., 1968, New evidence of historic fault activity in Alameda, Contra Costa, and Santa Clara Counties, *in* Dickinson, W.R., and Grantz, Arthur, eds., Proceedings of Conference on Geologic Problems of San Andreas Fault System: Stanford, California, Stanford University Publications, Geological Sciences, v. 11, p. 46-54. [G(276)/L54]
- Radbruch-Hall, D.H., 1967, Approximate location of fault traces and historic surface ruptures within the Hayward fault zone between San Pablo and Warm Springs, California: U.S. Geological Survey Miscellaneous Geologic Investigations Series Map I-522, scale 1:62,500, 1 sheet. [M(200)2/vUn3m/no.522]
- Saul, R.B., 1967, The Calaveras fault zone in Contra Costa County, California: Mineral Information Service, v. 20, no. 3, p. 35-37. [(276)/C4mis/v.20-21/1967-68]
- Sharp, R.V., 1973, Map showing recent tectonic movement on the Concord fault, Contra Costa and Solano Counties, California: U.S. Geological Survey Miscellaneous Field Studies Map MF-505, scale 1:24,000, 1 sheet. [M(200)4/vUn3mf/no.505] [Also : U.S. Geological Survey, San Francisco Bay region environment and resources planning study, Basic Data Contribution no. 55, scale 1:24,000, 1 sheet.] [R/(200)/Un3sfbd/no.55]
- Steinbrugge, K.V., Bennett, J.H., Lagorio, H.J., Davis, J.F., Borchardt, Glenn, and Topozada, T.R., 1987, Earthquake planning scenario for a magnitude 7.5 earthquake on the Hayward fault in the San Francisco Bay area: California Division of Mines and Geology, Special Publication 78, 229 p., and many foldout maps. [(276)/C4spp/no.78]

FLOODS and FLOOD CONTROL

- Blodgett, J.C., Ikehara, M.E., and McCaffrey, W.F., 1988, Determination of bench-mark elevations at Bethel Island and vicinity, Contra Costa and San Joaquin Counties, California: U.S. Geological Survey Open-File Report 88-498, 11 p. [(200)/R29o/no.88-498]
- California Laws, statutes..., Contra Costa County flood control and water conservation district act, as enacted by Chap. 1617 of the statutes of 1951 [through] Chap. 270 of the statutes of 1972, 35 p. [552(276)/C128c]
- Contra Costa County Flood Control and Water Conservation District, 1954, Engineer's report on proposed flood control improvements for zone no. 3B: 18 p. [Zone no. 3B=primarily watershed of Walnut Creek. Principal communities in zone are Lafayette. San Ramon. Danville. Alamo. Walnut Creek. Concord. Pleasant Hill. Pacheco and Avon.] [552(276)/C768e]
- 1953, Marsh Creek and Kellogg Creek watershed programs for soil conservation and flood control: 122 p., and foldout plates. [Prepared in cooperation with US Dept. of Agriculture, Soil Conservation Service] [552(276)/C768m]
- 1972, Official map of Contra Costa County, California: boundary map: major watersheds, county service areas, and storm drainage zones, planning areas and maintenance districts: Martinez, Calif., scale: approx. 1 1/4 inches equal 1 mile, 1 sheet. [M(276)/C769o]
- Contra Costa County Flood Control and Water Conservation District, 1952, Walnut Creek watershed program for soil conservation and flood control: Contra Costa County, Calif., Board of Supervisors, 183 p., foldout maps. [Prepared in cooperation with US Dept. of Agriculture, Soil Conservation Service] [552(276)/C768w]

- Crippen, J.R., 1975, Index of flood maps for California prepared by the U.S. Geological Survey through 1974: U.S. Geological Survey Open-File Report, 29 p. [(200)/C868if] [Maps in this series for Contra Costa County are for the following 7 1/2 min., (1:24,000 scale) quadrangles: Antioch North, Antioch South, Benicia, Briones Valley, Bouldin Island, Brentwood, Clayton, Diablo, Dublin, Hayward, Honker Bay, Jersey Island, Las Trampas Ridge, Livermore, Mare Island, Oakland East, Port Chicago (now called Vine Hill), Richmond, San Quentin, Tassajara, Walnut Creek, and Woodward Island. Maps are filed under following call no.: M(276)552/Un3mf/quad.name]
- Davis, W.G., 1987, Walnut Creek flood-control project, Contra Costa County, California; hydraulic model investigation: Vicksburg, Miss., U.S. Army Engineers Waterways Experiment Station, Hydraulics Laboratory, Technical Report HL-87-14, 62 p. [P(200)/Un7trh/microfiche]
- Eastern Contra Costa Soil Conservation District, Contra Costa Soil Conservation District, and Contra Costa County Flood Control and Water Conservation District, 1959, Watershed work plan, Marsh-Kellogg Creek watershed, Contra Costa and Alameda Counties, California: 32 p., 24 foldout pls. [552(276)/W318m]
- Ellen, S.D., and Wieczorek, G.F., eds., 1988, Landslides, floods and marine effects of the storm of January 3-5, 1982, in the San Francisco Bay region: U.S. Geological Survey Professional Paper 1434, 310 p., 14 pls. [Contains many articles on Contra Costa County.] [(200)/qB/no.1434]
- Limerinos, J.T., Lee, K.W., and Lugo, P.E., 1973, Flood-prone areas in the San Francisco Bay region, California: U.S. Geological Survey Water-Resources Investigations Report WRi 37-73, scale 1:125,000, 3 sheets. [Issued as: San Francisco Bay region environment and resources planning study, Interpretive Report 4] [R/(200)/Un3sfir/no.4]
- Ritter, J.R., and Dupré, W.R., 1972, Map showing areas of potential inundation by tsunamis in the San Francisco Bay region, California: U.S. Geological Survey Miscellaneous Field Studies Map MF-480, scale 1:125,000, 2 sheets. [M(200)4/vUn3mf/no.480]
- Smith, B.J., 1967, Flood control in the San Francisco Bay system tidal plain: San Francisco Bay Conservation and Development Commission, 35 p. [552(276)/Sm52f]
- Waananen, A.O., Limerinos, J.T., Kockelman, W.J., Spangle, W.E., and Blair, M.L., 1977, Flood-prone areas and land-use planning - selected examples from the San Francisco Bay region, California: U.S. Geological Survey Professional Paper 942, 75 p. [(200)/qB/no.942]

GEOPHYSICS

- Brabb, E.E., and Hanna, W.F., 1981, Maps showing aeromagnetic anomalies, faults, earthquake epicenters, and igneous rocks in the southern San Francisco Bay region, California: U.S. Geological Survey, Geophysical Investigations Map GP-932, 6 p., scale 1:125,000, 3 pls. [Covers southernmost part of Contra Costa County.] [M(200)295/vUn3gj]
- Holden, K.D., 1979, Gravity data and interpretation of detailed gravity profiles in the Livermore Valley area, California: U.S. Geological Survey Open-File Report 79-549, 19 p., scale 1:24,000, 4 pls. [Covers a corner of the Dublin quad.] [(200)/R29o/no.79-549]
- Oliver, H.W., 1980, Gravity map of California and its continental margins: California Division of Mines and Geology, Geologic data map series no. 3, scale 1:750,000, [M(276)2/C4gdm/no.3] [For explanation see CDMG Bulletin 205]
- Oliver, H.W., ed., 1980, Interpretation of the gravity map of California and its continental margins: California Division of Mines and Geology Bulletin 205, 52 p. [(276)/C4b/no.205/Calif.Center]

- Roberts, C.W., Robbins, S.L., and Chapman, R.H., 1977, Bouguer gravity map of northeastern San Francisco Bay region, California: U.S. Geological Survey Miscellaneous Field Studies Map MF-780-B, scale 1:125,000, 1 sheet. [M(200)4/vUn3mf/no.780-B]
- Robbins, S.L., and Oliver, H.W., 1974, Preliminary Bouguer gravity map of the San Jose 1^o x 2^o quadrangle, California: U.S. Geological Survey Open-File Report 74-184, scale 1:250,000, 1 sheet. [Superseded by "Gravity map of California..." - see references above by Oliver.] [M(276)297/Un3sj]
- Robbins, S.L., Roberts, C.W., and Chapman, R.H., 1978, Bouguer gravity map of the southern San Francisco Bay region, California: U.S. Geological Survey Open-File Report 78-733, 11 p., scale 1:125,000, 1 pl. [(200)/R29o/no.78-733]

LANDSLIDES

- Cannon, S.H., and Ellen, S.D., 1985, Rainfall conditions for abundant debris avalanches, San Francisco Bay region, California: California Geology, v. 38, no. 12, p. 267-272. [R/(276)/C4mis]
- 1983, Rainfall that triggered abundant debris avalanches in the San Francisco Bay region, California during the storm of January 3-5, 1982: U.S. Geological Survey Open-File Report 83-10, 9 p. [(200)/R29o/no.83-10]
- Ellen, S.D., and Wieczorek, G.F., eds., 1988, Landslides, floods and marine effects of the storm of January 3-5, 1982, in the San Francisco Bay region: U.S. Geological Survey Professional Paper 1434, 310 p., 14 pls. [Contains many articles on Contra Costa County.] [(200)/qB/no.1434]
- Finley, Don, 1987, System designed for issuing landslide alerts in the San Francisco Bay area: Earthquakes and Volcanoes, v. 19, no. 5, p. 171-173. [This is a general description of the program.] [249(200)/Un3eib]
- Frizzell, V.A., Sims, J.D., Nilsen, T.H., and Bartow, J.A., 1974, Preliminary photointerpretation map of landslide and other surficial deposits of the Mare Island and Carquinez Strait 15-minute quadrangles: Contra Costa, Marin, Napa, Solano, and Sonoma Counties, California: U.S. Geological Survey, Miscellaneous Field Studies Map MF-595, scale 1:62,500, 2 sheets. [M(200)4/vUn3mf/no.595] [Also: U.S. Geological Survey, San Francisco Bay region environment and resources planning study, Basic Data Contribution no. 67.] [(200)/qUn3sfbd/no.67]
- Nilsen, T.H., 1972, Preliminary photointerpretation map of landslide and other surficial deposits of the Byron area, Contra Costa and Alameda Counties, California: U.S. Geological Survey Miscellaneous Field Studies Map MF-338, scale 1:62,500, 1 sheet. [M(200)4/vUn3mf/no.338]
- 1973, Preliminary photointerpretation map of landslide and other surficial deposits of the Concord 15-minute quadrangle and the Oakland West, Richmond and part of San Quentin 7 1/2-minute quadrangles: U.S. Geological Survey Miscellaneous Field Studies Map MF-493, scale 1:62,500, 2 sheets. [M(200)4/vUn3mf/no.493]
- 1975, Influence of rainfall and ancient landslide deposits on recent landslides (1950-1971) in urban areas of Contra Costa County, California: U.S. Geological Survey Bulletin 1388, 18 p. [(200)/E/no.1388]
- 1973, Preliminary photointerpretation map of landslide and other surficial deposits of the Livermore and part of the Hayward 15-minute quadrangles, Alameda and Contra Costa Counties, California: U.S. Geological Survey Miscellaneous Field Studies Map MF-519, scale 1:62,500, 2 sheets. [M(200)4/vUn3mf/no.519]
- 1971, Preliminary photointerpretation map of landslide and other surficial deposits of the Mount Diablo area, Contra Costa and Alameda Counties, California: U.S. Geological Survey Miscellaneous Field Studies Map MF-310, scale 1:62,500, 1 sheet. [M(200)4/vUn3mf/no.310]

- Nilsen, T.H., Bartow, J.A., Frizzell, V.A., Jr., and Sims, J.D., 1975, Preliminary photointerpretation maps of landslide and other surficial deposits of 56 7.5-minute quadrangles, Alameda, Contra Costa, and Santa Clara Counties, California: U.S. Geological Survey Open-File Report 75-277, scale 1:24,000, 57 sheets [including index sheet]. [Contra Costa County quads. included: Antioch North, Antioch South, Benicia, Bethany, Bouldin Island, Brentwood, Briones Valley, Byron Hot Springs, Clayton, Diablo, Dublin, Honker Bay, Jersey Island, Las Trampas Ridge, Mare Island, Oakland East, Port Chicago (now Vine Hill), Richmond, San Quentin, Tassajara, Walnut Creek, and Woodward Island.] [M(276)245/Un3pl] [Menlo Park Library has reproducibles (mylars) of these maps.]
- Nilsen, T.H., Taylor, F.A., and Dean, R.M., 1976, Natural conditions that control landsliding in the San Francisco Bay region - an analysis based on data from the 1968-69 and 1972-73 rainy seasons: U.S. Geological Survey Bulletin 1424, 35 p., scale 1:250,000, 1 pl. [(200)/E/no.1424]
- Nilsen, T.H., and Turner, B.L., 1975, Influence of rainfall and ancient landslide deposits on recent landslides (1950-71) in urban areas of Contra Costa County, California: U.S. Geological Survey Bulletin 1388, 18 p., scale 1:62,500, 2 pls. [(200)/E/no.1388]
- Radbruch, D.H., and Weiler, L.M., 1963, Preliminary report on landslides in a part of the Orinda Formation, Contra Costa County, California: U.S. Geological Survey Open-File Report 63-112, 49 p., scale 1:24,000, 1 pl. [(200)/R29o/no.689]
- Rogers, J.D., and Alger, C.S., 1989, Geology, geomorphology, and landslide processes of the East Bay Hills, San Francisco Bay region, California, in Brown, W.M., III, ed., Landslides in central California: Washington, D.C., American Geophysical Union, Field Trip Guidebook T381, p. 91-98. [International Geological Congress, 28th, Washington, D.C., 1989] [201/In393f/1989/no.T381]
- Schulz, S.S., 1989, Catalog of creepmeter measurements in California from 1966 through 1988: U.S. Geological Survey Open-File Report 89-650, 193 p., 4 pls. [Several stations located in Contra Costa County] [(200)/R29o/no.89-650]
- Sims, J.D., and Nilsen, T.H., 1972, Preliminary photointerpretation map of landslide and other surficial deposits of parts of the Pittsburgh and Rio Vista 15-minute quadrangles, Contra Costa and Solano Counties, California: U.S. Geological Survey Miscellaneous Field Studies Map MF-322, scale 1:62,500, 2 sheets. [M(200)4/vUn3mf/no.322]
- Taylor, F.A., and Brabb, E.E., 1972, Maps showing distribution and cost by counties of structurally damaging landslides in the San Francisco Bay region, California, winter of 1968-69: U.S. Geological Survey Miscellaneous Field Studies Map MF-327, scale 1:1,000,000, 2 sheets. [M(200)3/vUn3mf/no.327]
- 1986, Map showing landslides in California that have caused fatalities or at least \$1,000,000 in damages from 1906 to 1984: U.S. Geological Survey Miscellaneous Field Studies Map MF-1867, scale 1:1,000,000, 1 sheet. [M(200)4/vUn3mf/no.1867]
- Taylor, F.A., Nilsen, T.H., and Dean, R.M., 1975, Distribution and cost of landslides that have damaged manmade structures during the rainy season of 1972-1973 in the San Francisco Bay region, California: U.S. Geological Survey Miscellaneous Field Studies Map MF-679, scale 1:1,000,000, 1 sheet. [M(200)4/vUn3mf/no.679]
- Waltz, J.P., 1967, An analysis of selected landslides in Alameda and Contra Costa Counties, California: Stanford, Calif., Stanford University, Ph.D thesis, 197 p. [245(276)/W179a]
- Waltz, J.P., 1971, An analysis of selected landslides in Alameda and Contra Costa Counties, California: Bulletin of the Association of Engineering Geologists, v. 8, no. 2, p. 153-163. [Topographic, geologic and hydrologic variables have been studied...in an effort to discriminate between relatively stable hill slopes and unstable hill slopes. 10 slides were studied, 5 in Contra Costa Cty.] [G200)/En335]

- Wilson, R.C., Wieczorek, G.F., Keefer, D.K., Harp, E.L., and Tannaci, N.E., 1985, Map showing ground failures from the Greenville/Mount Diablo earthquake sequence of January 1980, northern California: U.S. Geological Survey, Miscellaneous Field Studies Map MF-1711, scale 1:62,500, 1 sheet. [M(200)4/vUn3mf/no.1711]
- Youd, T.L., and Hoose, S.N., 1978, Historic ground failures in northern California triggered by earthquakes: U.S. Geological Survey Professional Paper 993, 177 p., scale 1:250,000, 5 pls. [(200)/qB/no.993]

MINERAL RESOURCES: OIL and GAS: MINES and MINING

- Arnold, Ralph, 1908, The Miner Ranch oil field, Contra Costa County, California: U.S. Geological Survey Bulletin 340, p. 339-342. [(200)/E/no.340]
- Bailey, E.H., and Harden, D.R., 1975, Map showing mineral resources of the San Francisco Bay region - present availability and planning for the future: U.S. Geological Survey Miscellaneous Investigations Series Map I-909, 12 p., scale 1:250,000, 1 sheet [color]. [M(200)2/vUn3m/no.909]
- Bailey, E.H., Harden, D.R., Bishop, C.C., Burnett, J.L., Chesterman, C.W., Hart, E.W., Stinson, M.C., and Welday, E.E., 1975, Basic data material for a report on mineral resources of the San Francisco Bay region, California - present availability and planning for the future: U.S. Geological Survey Open-File Report 75-303, 182 p. [(200)/R29o/no.75-303]
- Ballard, Mary, 1933, Mount Diablo Coalfield: Berkeley, University of California, M.A. thesis, 96 p. [Menlo Park Library does not have it.]
- Boalich, E.S., and others, 1920, The clay industry of California: California State Mining Bureau, Preliminary Report 7, p. 44-46 [Contra Costa County]. [(276)/C4p7/no.7]
- Boyd, R., 1983, Typical trapping mechanics of Paleocene Meganos Channel in the Sacramento Valley: Oil and Gas Journal, v. 81, no. 52, p. 182-185. [S(200)/O15]
- Burroughs, Ernest, Beecroft, G.W., and Barger, R.M., 1968, Rio Vista gas field, Solano, Sacramento, and Contra Costa Counties, California, in Beebe, B.W., ed., Natural gases of North America: American Association of Petroleum Geologists Memoir 9, v. 1, p. 93-101. [G(200)/Am3m/no.9,v.1]
- Davis, F.F., and Goldman, H.B., 1958, Mines and Mineral resources of Contra Costa County, California: California Journal of Mines and Geology, v. 54, no. 4, p. 501-583. [(276)/C4/v.54]
- Davis, F.F., and Vernon, J.W., 1951, Mines and mineral resources of Contra Costa County: California Journal of Mines and Geology, v. 47, no. 4, p. 559-617. [R/(276)/C4]
- Dewitt, C.B., 1988, A new vivianite occurrence, Contra Costa County, California: California Geology, v. 41, no. 3, p. 65-68. [R/(276)/C4mis]
- Ditzler, C.C., and Vaughan, R.H., 1968, Brentwood oil and gas field, Contra Costa County, California, in Beebe, B.W., ed., Natural gases of North America: American Association of Petroleum Geologists Memoir 9, v. 1, p. 104-112. [G(200)/Am3m/no.9, v.1]
- Gerlach, H.W., 1969, The geographic factors that influenced the life-span of the Mount Diablo Mining district, Contra Costa County, California: San Francisco, Calif., San Francisco State University, M.A. thesis, 69 p. [Menlo Park Library does not have it.]
- Higgins, C.T., 1989, Underground at Black Diamond Mines: California Geology, v. 42, no. 10, p. 228-230. [R/(276)/C4mis]
- Redford, J.W., 1984, East Brentwood gas field, Contra Costa County, California; a case history: Selected Papers, San Joaquin Geological Society, no. 6, p. 24-31. [G(276)/Sa54s/no.6]
- Ross, C.P., 1940, Quicksilver deposits of the Mount Diablo district, Contra Costa County, California: U.S. Geological Survey Bulletin 922-B, p. 31-54, plates 6, 7 and 8. [(200)/E/no.922-B]

Sullivan, Raymond, and Waters, John, 1980, History of Mount Diablo Coalfield, Contra Costa County, California: California Geology, v. 33, no. 3, p. 51-59. [R/(276)/C4mis]

For further information on mineral resources, check the publications of the California Division of Mines and Geology.

PALEONTOLOGY AND STRATIGRAPHY

Blueford, J.R., 1984, Kreyenhagen Formation and related rocks: Field Trip, Society of Economic Paleontologists and Mineralogists, Pacific Section, 97 p. [G(200)/qSo15pf/bk.37]

Bodden, W.R., III, 1981, Depositional environments of the Eocene Domengine Formation in the Mount Diablo coal field, Contra Costa County, California: Stanford, Calif., Stanford University, M.S. thesis, 111 p. [Menlo Park Library does not have it.]

Cherven, V.B., and Graham, S.A., eds., 1983, Geology and sedimentology of the southwestern Sacramento Basin and East Bay Hills: Field Trip, Society of Economic Paleontologists and Mineralogists, Pacific Section, May 20-22, 1983, v. 2, 124 p. [G(200)/qSo15pf/1983/May 20-22/v.2]

Creely, Scott, Savage, D.E., and Ogle, B.A., 1982, Stratigraphy of upper Tertiary nonmarine rocks of central Contra Costa basin, California, in Ingersoll, R.V., and Woodburne, M.O., eds., Cenozoic nonmarine deposits of California and Arizona: Society of Economic Paleontologists and Mineralogists, Pacific Section, Field Trip, p. 11-22. [G(200)/qSo15pf/1982/Apr.16]

Doell, E.C., 1934, Correlation of the Campus and Orinda Formations in the Berkeley Hills, California: Berkeley, University of California, M.S. thesis, 78 p., 1 pl. [150.3(276)/D672c]

Firby, J.R., 1967, Pliocene non-marine mollusks from Contra Costa County, California: California Academy of Sciences, Proceedings, 4th series, v. 34, no. 14, p. 511-523. [S(276)/Ac14/4th ser.]

Fischer, P.J., and Cherven, V.B., 1988, Evolution of Paleogene submarine canyon and fan systems, southern Sacramento basin, California, in Filewicz, M.V., and Squires, R.L., eds., Paleogene stratigraphy, west coast of North America: Los Angeles, Calif., Society of Economic Paleontologists and Mineralogists, Pacific Section, Field trip, v. 58, p. 225-232. [G(200)/qSo15pf/bk.58]

Hall, C.A., Jr., 1958, Geology and paleontology of the Pleasanton area, Alameda and Contra Costa Counties, California: University of California, Publications in Geological Sciences, v. 34, no. 1, 63 p., 12 pls. [fossils], scale 1:24,000, 3 pls. [G(276)/qUn4]

Hill, J.M., 1979, Stratigraphy and paleoenvironment of Miocene phosphatic rocks in the east San Francisco Bay region, California: U.S. Geological Survey Open-File Report 79-1570, 70 p., scale 1:62,500, 4 pls. [(200)/R29o]/no.79-1570]

Linecki, M., and Andersen, D.W., 1984, Late Miocene paleoenvironments of the Lower Mulholland Formation, central California [abs.]: Abstracts, Society of Economic Paleontologists and Mineralogists, Annual Midyear Meetings, 1st, 1984, p. 49-50. [G(200)/So13a]

Lucas-Clark, J., and Lampley, B., 1988, Applications of palynology and kerogen analysis to stratigraphy and paleoenvironment: Eocene Meganos Gorge fill, Sacramento Valley, California, in Filewicz, M.V., and Squires, R.L., eds., Paleogene stratigraphy, west coast of North America: Los Angeles, Calif., Society of Economic Paleontologists and Mineralogists, Pacific Section, Field trip, Book 58, p. 233-249. [G(200)/qSo15pf/bk.58]

Nicholson, P.R., 1946, Eocene foraminiferal fauna from Contra Costa County, California [abs.]: Geological Society of America Bulletin, v. 57, no. 12, p. 1261. [G(200)/G29/v.57,no.12/Jul-Dec]

- Seiders, V.M., 1988, Origin of conglomerate stratigraphy in the Franciscan assemblage and Great Valley Sequence, northern California: *Geology*, v. 16, no. 9, p. 783-787. [G(200)/qG29ge]
- Sheehan, J.R., 1956, Structure and stratigraphy of northwestern Contra Costa County, California: Berkeley, University of California, M.S. thesis, 59 p., pls. [303(276)/Sh35s; plates in "ff" section]
- Smith, B.Y., 1957, Lower Tertiary foraminifera from Contra Costa County, California: University of California, Publications in Geological Sciences, v. 32, no. 3, 207 p., 32 pls. [G(276)/Un4]
- Throckmorton, C.K., 1988, Depositional environments and molluscan biostratigraphy of the Tesla Formation, central California, in Filewicz, M.V., and Squires, R.L., eds., Paleogene stratigraphy, west coast of North America: Society of Economic Paleontologists and Mineralogists, Pacific Section, Field Trip, Book 58, p. 209-223. [G(200)/qSo15pf/bk.58]
- Weaver, C.E., 1905, Contributions to the paleontology of the Martinez Group: University of California, Publications in Geological Sciences, v. 4, no. r, p. 101-123, 2 pls. [G(276)/qUn4/v.4/(1904-06)]
- Wright, R.H., 1974, Map showing the distribution of potassium feldspar and fossils in Mesozoic rocks of Marin and San Francisco Counties, and parts of Alameda, Contra Costa, and Sonoma Counties, California: U.S. Geological Survey Miscellaneous Field Studies Map MF-573, scale 1:125,000, 1 sheet. [M(200)4/vUn3mf/no.573]

PETROLOGY

- Brabb, E.E., and Hanna, W.F., 1981, Maps showing aeromagnetic anomalies, faults, earthquake epicenters, and igneous rocks in the southern San Francisco Bay region, California: U.S. Geological Survey, Geophysical Investigations Map GP-932, 6 p., scale 1:125,000, 3 pls. [Covers southernmost part of Contra Costa County.] [M(200)295/vUn3gi/no.932]
- Edwards, S.W., 1983, Ancient volcanic features of the Berkeley Hills: *California Geology*, v. 36, no. 4, p. 83-87. [Robert Sibley Volcanic Regional Preserve and vicinity.] [R/(276)/C4mis]
- Herrington, K.L., 1985, Metamorphism, deformation and metasomatic alteration of an eclogite block in the Franciscan subduction complex, near Mount Hamilton, central Diablo Range, California: Austin, University of Texas, M.S. thesis, 107 p., 20 pls. [Menlo Park Library does not have it.]
- Hill, J.M., 1979, Stratigraphy and paleoenvironment of Miocene phosphatic rocks in the east San Francisco Bay region, California: U.S. Geological Survey Open-File Report 79-1570, 70 p., scale 1:62,500, 4 pls. [(200)/R29o/no.79-1570]
- Vitt, A.W., 1936, The Pinole Tuff east of San Francisco Bay: Berkeley, University of California, M.A. thesis, 70 p., 10 photos on 5 pages, 3 pls. [351(276)/V835p]
- Williams, K.M., 1984, Map of sheeted diabase dike complex of Coast Range ophiolite at Mount Diablo in the Kaiser Quarry, Clayton, California: U.S. Geological Survey Open-File Report 84-669, contour interval 25 feet, 1 sheet. [(200)/R29o/no.84-669]
- 1983, The Mount Diablo ophiolite, Contra Costa County, California: San Jose, Calif., San Jose State University, M.S. thesis, 156 p., 5 pls. [170(276)/W674m]
- 1983, The Mount Diablo ophiolite, Contra Costa County, California [abs.]: Geological Society of America, Abstracts with Programs, v. 15, no. 6, p. 718. [R/G(200)/G3a]
- Wright, R.H., 1974, Map showing the distribution of potassium feldspar and fossils in Mesozoic rocks of Marin and San Francisco Counties, and parts of Alameda, Contra Costa, and Sonoma Counties, California: U.S. Geological Survey Miscellaneous Field Studies Map MF-573, scale 1:125,000, 1 sheet. [M(200)4/vUn3mf/no.573]

SEDIMENTATION AND EROSION

- Almgren, A.A., and Hacker, P.D., eds., 1984, Paleogene submarine canyons of the Sacramento Valley, California: American Association of Petroleum Geologists, Pacific Section, Annual meeting, San Diego, Calif., 1984, Symposium volume: Los Angeles, American Association of Petroleum Geologists, Pacific Section, 187 p. [G(200)/Am32sv/no.1]
- Boyd, R., 1983, Typical trapping mechanics of Paleocene Meganos Channel in the Sacramento Valley: Oil and Gas Journal, v. 81, no. 52, p. 182-185. [S(200)/Oi5]
- Brown, F.R., 1970, A case history in Contra Costa County, California, in National Conference on Sediment Control, Washington, d.C., 1969, Proceedings: U.S. Department of Housing and Urban Development, p. 20-25. [213(200)/N214p]
- Cherven, V.B., and Graham, S.A., eds., 1983, Geology and sedimentology of the southwestern Sacramento Basin and East Bay Hills: Field Trip, Society of Economic Paleontologists and Mineralogists, Pacific Section. May 20-22, 1983, v. 2, 124 p. [G(200)/qSo15pf/1983/May 20-22/v.2]
- Doumani, G.I., 1957, Stratigraphy of the San Pablo Group, Contra Costa County, California: Berkeley, University of California, M.S. thesis, 72 p. [303(276)/D747s]
- Graham, S.A., McCloy, C., Hitzman, M., Ward, R., and Turner, R., 1984, Basin evolution during change from convergent to transform continental margin in central California: American Association of Petroleum Geologists Bulletin, v. 68, no. 3, p. 233-249. [G(200)/Am3]
- Isaacson, K.A., and Andersen, D.W., 1987, Late Miocene and Pliocene synorogenic sedimentation in northern Livermore basin, California [abs.]: American Association of Petroleum Geologists Bulletin, v. 71, no. 5, p. 571. [G(200)/Am3]
- Lineiecki-Laporte, Margaret, and Andersen, D.W., 1988, Possible new constraints on late Miocene depositional patterns in west-central California: Geology, v. 16, no. 3, p. 216-220. [G(200)/qG29ge]
- Pape, D.A., 1978, Terraced alluvial fills in Contra Costa County, California: Berkeley, University of California, M.S. thesis. [Menlo Park Library does not have it.]

SOILS

- Contra Costa County Flood Control and Water Conservation District, 1953, Marsh Creek and Kellogg Creek watershed programs for soil conservation and flood control: 122 p., and foldout plates. [Prepared in cooperation with US Dept. of Agriculture, Soil Conservation Service] [552(276)/C768m]
- Contra Costa County Flood Control and Water Conservation District, 1952, Walnut Creek watershed program for soil conservation and flood control: Contra Costa County, Calif., Board of Supervisors, 183 p., foldout maps. [Prepared in cooperation with US Dept. of Agriculture, Soil Conservation Service] [552(276)/C768w]
- Eastern Contra Costa Soil Conservation District, Contra Costa Soil Conservation District, and Contra Costa County Flood Control and Water Conservation District, 1959, Watershed work plan, Marsh-Kellogg Creek watershed, Contra Costa and Alameda Counties, California: 32 p., 24 foldout pls. [552(276)/W318m]
- Welch, L.E., and Holmes, T.W., 1968, [rev. ed.], Contra Costa County, general soil survey and report: U.S. Soil Conservation Service, Contra Costa Soil Conservation District, 28 p., 6 foldout plates, 1 color plate. [941(276)/Un34con]
- Welch, L.E., and others, 1977, Soil survey of Contra Costa County: U.S. Soil Conservation Service in cooperation with University of California, Agricultural Experiment Station, 125 p., 57 pls. [941(276)/Un34con/1977]

STREAMS

- Blodgett, J.C., 1971, Water temperatures of California streams, San Francisco Bay subregion: U.S. Geological Survey Open-File Report 71-48, 53 p. [(200)/B622wsf]. [Also: U.S. Geological Survey San Francisco Bay region environment and resources planning study; Basic Data Contribution no. 28] [(200)/Un3sfbd/no.28]
- 1972, Water temperatures of California streams, Delta - Central Sierra subregion: U.S. Geological Survey Open-File Report 72-39, 49 p. [(200)/B622wd]
- Porterfield, George, 1972, Sediment transport and deposition, Walnut and Pacheco Creeks, Contra Costa County, California, August 1965-April 1970: U.S. Geological Survey Open-File Report 72-302, 21 p. [(200)/P836s]
- Smith, Winchell, 1971, Techniques and equipment required for precise stream gaging in tide-affected fresh-water reaches of the Sacramento River, California: U.S. Geological Survey Water-Supply Paper 1869-G, 46 p. [(200)/G/no.1896-G]
- Wildcat - San Pablo Creeks, Contra Costa County, Calif., Communication from the Assistant Secretary of the Army (Civil Works) transmitting a letter from the Chief of Engineers, Department of the Army, dated October 10, 1975, submitting a report, together with accompanying papers and illustrations on Wildcat - San Pablo Creeks, Contra Costa County, California, authorized by section 108 of the Flood control act approved July 14, 1960: Washington, D.C., U.S. Government Printing Office, 381 p., maps....River surveys no. 517, House document, 94th Congress, Session no. 94-51. [P(200)/W12ar3/no.517]

TECTONICS

- Aydin, A., and Page, B.M., 1984, Diverse Pliocene-Quaternary tectonics in a transform environment, San Francisco Bay region, California: Geological Society of America Bulletin, v. 95, no. 11, p. 1303-1317. [G(200)/G29]
- Clark, B.L., 1935, Tectonics of the Mount Diablo and Coalinga areas, middle Coast Ranges of California: Geological Society of America Bulletin, v. 46, no. 7, p. 1025-1078. [Part 2 on Mount Diablo, p. 1035-1048 and map between pages 1034 and 1035.] [G(200)/G29]
- Graham, S.A., McCloy, C., Hitzman, M., Ward, R., and Turner, R., 1984, Basin evolution during change from convergent to transform continental margin in central California: American Association of Petroleum Geologists Bulletin, v. 68, no. 3, p. 233-249. [G(200)/Am3]

WASTE DISPOSAL

- Goss, Joseph, 1972, Solid-waste disposal in the San Francisco Bay region, California: U.S. Geological Survey Miscellaneous Field Studies Map MF-430, 10 p., scale 1:500,000, 1 pl. [M(200)4/vUn3mf/no.430]
- Hines, W.G., 1973, A review of wastewater problems and wastewater management planning in the San Francisco Bay region, California: U.S. Geological Survey Open-File Report, 45 p. [Also: U.S. Geological Survey San Francisco Bay region environment and resources planning study; Interpretive Report 2. [R/(200)/Un3sfir/no.2]]
- Hines, W.G., and Palmer, R.H., 1971, Municipal and industrial wastewater loading in the San Francisco Bay, California, 1970: U.S. Geological Survey Miscellaneous Field Studies Map MF-332, 1 sheet. [M(200)4/vUn3mf/no.332] [Also: U.S. Geological Survey San Francisco Bay region environment and resources planning study; Basic Data Contribution no. 21] [R/(200)/Un3sfbd/no.21]
- Limerinos, J.T., and Van Dine, Karen, 1972, Map showing areas serviced by municipal and private sewerage agencies, San Francisco Bay region, California, 1970: U.S. Geological Survey Miscellaneous Field Studies Map MF-329, scale 1:500,000, 1 sheet. [M(200)4/vUn3mf/no.329] [Also: U.S. Geological Survey San Francisco Bay region environment and resources planning study; Basic Data Contribution no. 4] [R/(200)/Un3sfbd/no.4]]

WATER

- Akers, J.P., 1974, The effect of proposed deepening of the John F. Baldwin and Stockton ship channels on salt-water intrusion, Suisun Bay and Sacramento-San Joaquin delta areas: U.S. Geological Survey Water-Resources Investigations Report WRI 56-73, 10 p. [(200)/WRI/no.56-73] (NTIS no.=PB-238817/AS)
- Blodgett, J.C., Ikehara, M.E., and McCaffrey, W.F., 1988, Determination of bench-mark elevations at Bethel Island and vicinity, Contra Costa and San Joaquin Counties, California: U.S. Geological Survey Open-File Report 88-498, 11 p. [(200)/R290/no.88-498]
- California, Department of Water Resources, 1975, Sea-water intrusion in California: inventory of coastal ground water basins: California, Department of Water Resources Bulletin no. 63-5, 394 p. [P(276)/En26/no.63-5]
- California Laws, statutes..., Contra Costa County flood control and water conservation district act, as enacted by Chap. 1617 of the statutes of 1951 [through] Chap. 270 of the statutes of 1972, 35 p. [552(276)/C128c]
- Contra Costa County Flood Control and Water Conservation District, 1972, Official map of Contra Costa County, California: boundary map: major watersheds, county service areas, and storm drainage zones, planning areas and maintenance districts: Martinez, Calif., approx. scale: 1 1/4 inches equal 1 mile, 1 sheet. [M(276)/C7690]
- Goss, Joseph, 1973, Availability of data on surface-water quantity and quality in the San Francisco Bay region, California, with a summary of beneficial uses and implications for land use: U.S. Geological Survey Miscellaneous Field Studies Map MF-526, 17 p., scale 1:250,000, 1 sheet. [M(200)4/vUn3mf/no.526] [Also: U.S. Geological Survey San Francisco Bay region environment and resources planning study, Interpretive Report 5] [R/(200)/Un3sfr/no.5]
- Jones & Stokes Associates, 1986, Stage 1 environmental impact report for the Los Vaqueros/Kellogg Project: draft: Sacramento, Calif., Jones & Stokes Associates, 1 v., various pagings, maps. [Prepared for Contra Costa County Water District] [585.3(276)/J732sd]
- Limerinos, J.T., and Van Dine, Karen, 1971 (rev. ed.), Map showing areas serviced by municipal and private water-distribution agencies, San Francisco Bay region, California, 1970: U.S. Geological Survey Miscellaneous Field Studies Map MF-330, scale 1:500,000, 1 sheet. [M(200)4/vUn3mf/no.330] [Also: U.S. Geological Survey San Francisco Bay region environment and resources planning study; Basic Data Contribution no. 5] [(200)/qUn3sfbd/no.5]
- Rantz, S.E., 1972, A summary view of water supply and demand in the San Francisco Bay region, California: U.S. Geological Survey Open-File Report, 41 p. [Also: U.S. Geological Survey San Francisco Bay region environment and resources planning study; Basic Data Contribution no. 47] [(200)/qUn3sfbd/no.47]
- Sorenson, S.K., 1981, Chemical quality of ground water in San Joaquin and part of Contra Costa Counties, California: U.S. Geological Survey Water-Resources Investigations WRI 81-26, 32 p. [(200)/WRI/no.81-26] [NTIS no.=PB-82124330]
- Sorenson, S.K., Cascos, P.V., and Glass, R.L., 1985, Water quality conditions and evaluation of ground- and surface-water sampling programs in the Livermore-Amador Valley, California: U.S. Geological Survey Water-Resources Investigations Report 84-4352, 34 p. [(200)/WRI/84-4352]
- Sylvester, M.A., 1983, Land application of wastewater and its effect on ground-water quality in the Livermore-Amador Valley, Alameda County, California: U.S. Geological Survey Water-Resources Investigations Report WRI 82-4100, 53 p. [(200)/WRI/82-4100]
- U.S. Geological Survey, 1989, Water resources data, California, water year 1988: U.S. Geological Survey Water-Data Report CA-88-5, 5 vols. [R/(200)/Ga3/CA/88-5; filed in California Center] [These volumes contain ground-water data, discharge records for streams, stage and contents of lakes and reservoirs, and water quality data. Volumes for earlier years are available.]

Wire, J.C., Hofer, J.K., and Moser, D.J., 1984, Ground magnetometer and gamma-ray spectrometer surveys for ground water investigations in bedrock, case histories: Brentwood and Stone Valley, Contra Costa County [among quads. from other counties], in Nielsen, D.M., ed., Surface and borehole geophysical methods in ground water investigations, National Water Well Association/Environmental Protection Agency Conference, San Antonio, Tex., 1984, 1 vol. (looseleaf). [494/qN213s]

WELLS

Keeter, G.L., 1980, Chemical analyses for selected wells in San Joaquin County and part of Contra Costa County, California: U.S. Geological Survey Open-File Report 80-420, 70 p. [(200)/R29o/no.80-420]

Kilburn, Chabot, 1971, Map of Suisun Bay area, California, showing approximate chloride concentrations in ground water pumped from wells: U.S. Geological Survey Open-File Report, 1 sheet. [M(276)49/Un3sb]

Webster, D.A., 1972, Map showing ranges in probable maximum well yield from water-bearing rocks in the San Francisco Bay region, California: U.S. Geological Survey Miscellaneous Field Studies Map MF-431, scale 1:250,000, 1 sheet. [M(200)4/vUn3mf/no.431]

Webster, D.A., 1972, Maps showing areas in the San Francisco Bay region where nitrate, boron, and dissolved solids in ground water may influence local or regional development: U.S. Geological Survey Miscellaneous Field Studies Map MF-432, 8 p., scale 1:125,000, 3 pls. [M(200)4/vUn3mf/no.432]