
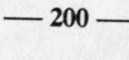



EXPLANATION

-  AREA OF OUTCROP OR SUBCROP--
Dashed where inferred
-  200 — LINE OF EQUAL THICKNESS OF UNIT--
Dashed where inferred. Interval 100 feet
-  BOUNDARY OF STUDY AREA

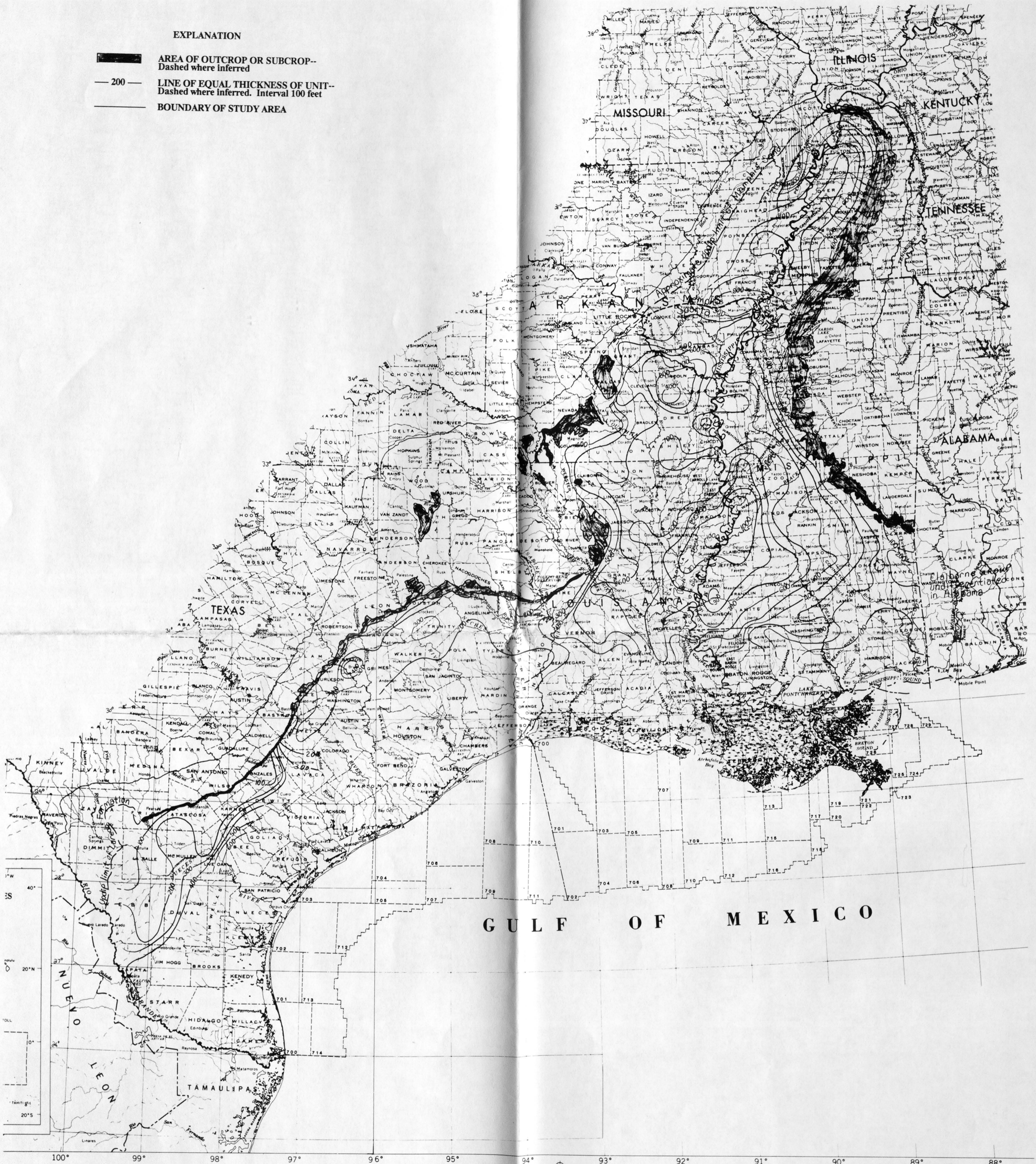


Figure 25. -- Thickness of the Sparta Sand, Memphis Sand, and Laredo Formation.



10-19-91
R296
(200)