

EXPLANATION




-  AREA OF OUTCROP OR SUBCROP--  
Dashed where inferred
-  200 — LINE OF EQUAL THICKNESS OF UNIT--  
Dashed where inferred. Hachures indicate  
areas of lesser thickness. Interval 100  
feet
-  BOUNDARY OF STUDY AREA



Figure 27. -- Thickness of the Cook Mountain Formation.



1890  
No. 91-66