




EXPLANATION

-  AREA OF OUTCROP OR SUBCROP--
Dashed where inferred
-  200 — LINE OF EQUAL THICKNESS OF UNIT--
Dashed where inferred. Hachures indicate
areas of lesser thickness. Interval, in
feet, is variable
-  BOUNDARY OF STUDY AREA

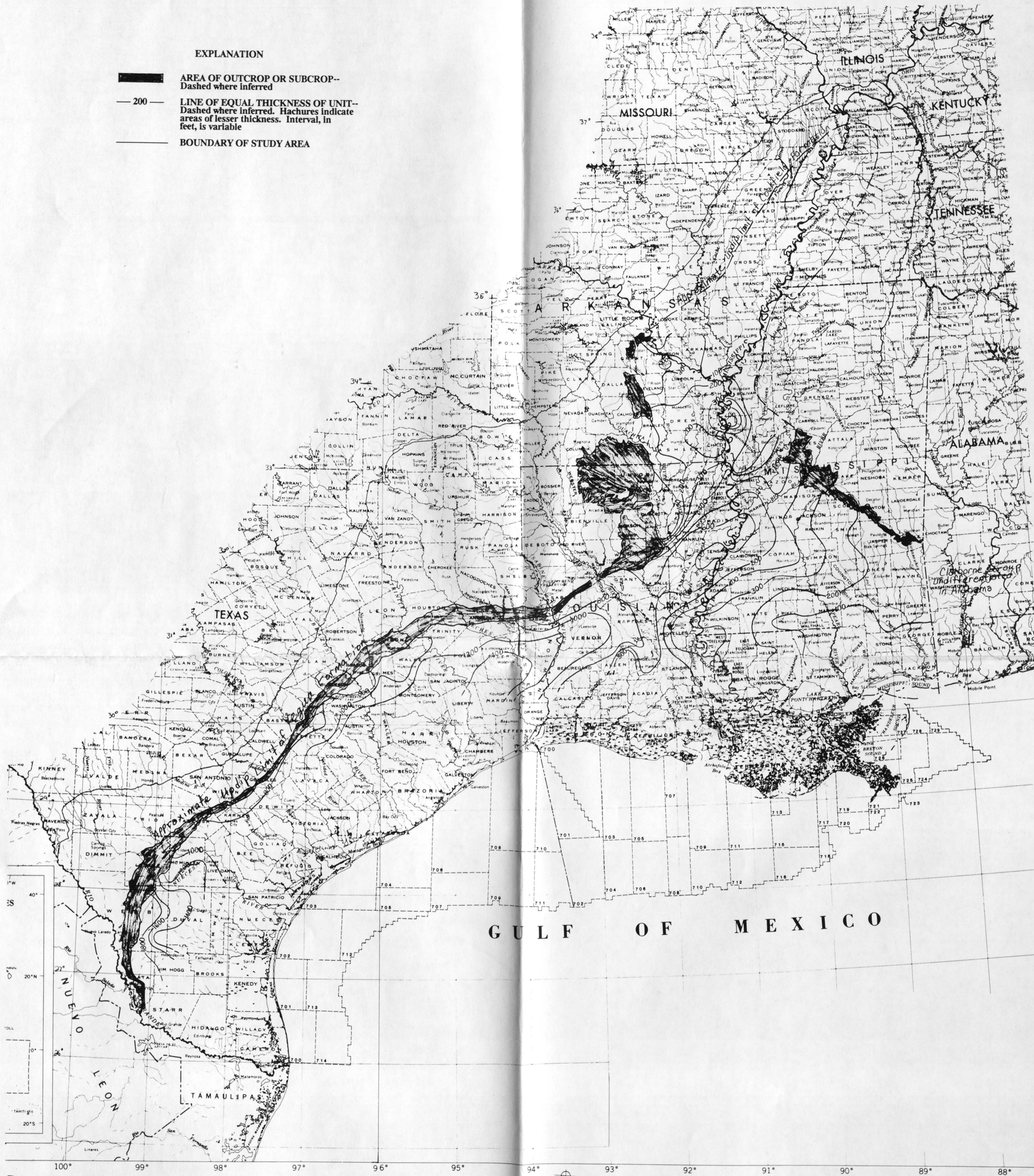


Figure 29. -- Thickness of the Cockfield and Yegua Formations.



99-16-00
R296
(200)