

EXPLANATION


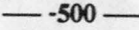

-  AREA OF OUTCROP OR SUBCROP--  
Dashed where inferred
-  -500- STRUCTURE CONTOUR --  
Shows altitude of top of unit.  
Dashed where inferred. Contour  
interval, in feet, is variable.  
Datum is sea level
-  BOUNDARY OF STUDY AREA



Figure 32.-- Altitude and configuration of the top of Miocene deposits, undifferentiated.



10-9-66  
R246  
(100)