

125°  
46° +




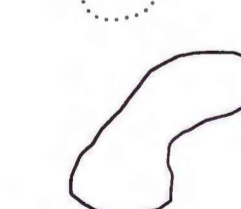





120°  
+ 49°

Portland

B

C

EXPLANATION

-  SPOTTED OWL CONSERVATION AREA
-  TRACT BOUNDARY
-  VOLCANIC ROCKS OF THE CASCADES
-  INFERRED PLUTONIC BODY
-  VOLCANIC CENTER
-  PORPHYRY Cu DEPOSIT
-  PORPHYRY Cu PROSPECT
-  POSSIBLE PORPHYRY Cu PROSPECT
-  DISTURBED AREA OF MEDIAN PORPHYRY Cu

42° +  
125°

42°  
120°

Scale 1:500,000  
1 inch equals approximately 8 miles  
0 10 20 30 40 Miles  
0 10 20 30 40 Kilometers

This map is preliminary and has not been reviewed for conformity with U.S. Geological Survey editorial standards or with the North American Stratigraphic Code. Any use of trade, product, or firm names is for descriptive purposes only and does not imply endorsement by the U.S. Government.