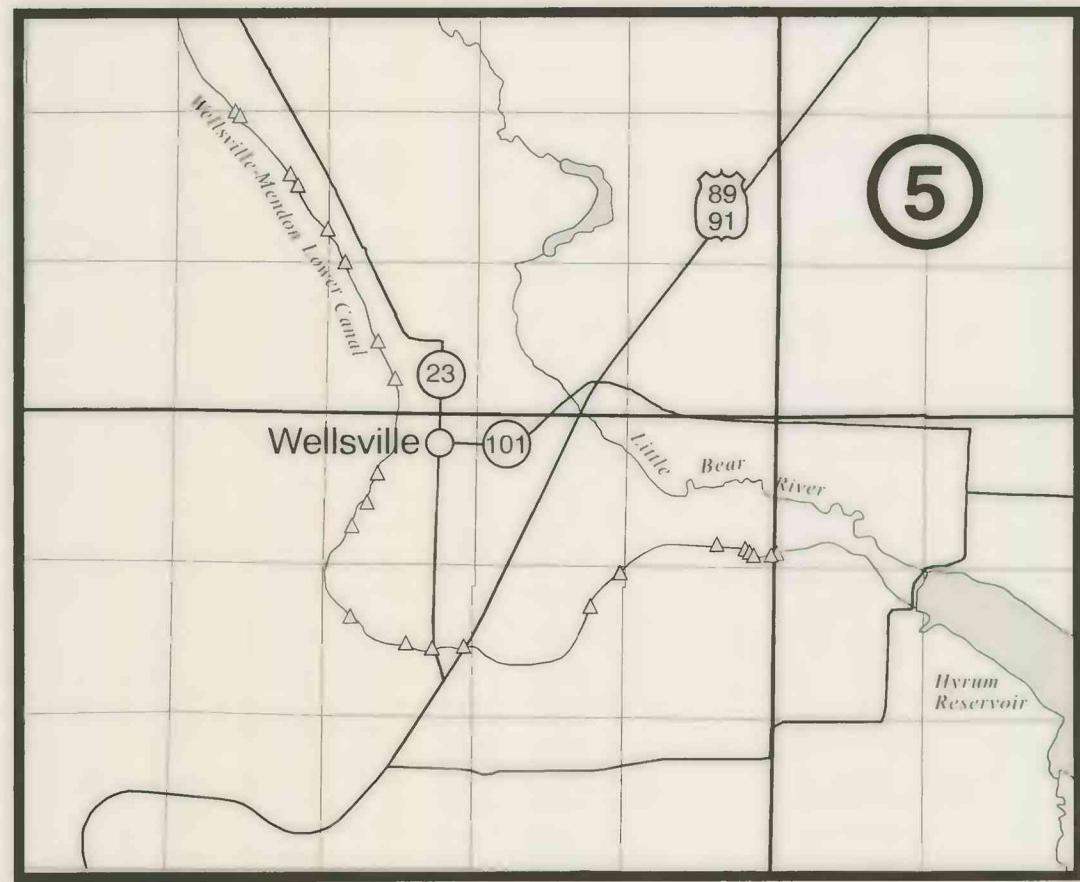
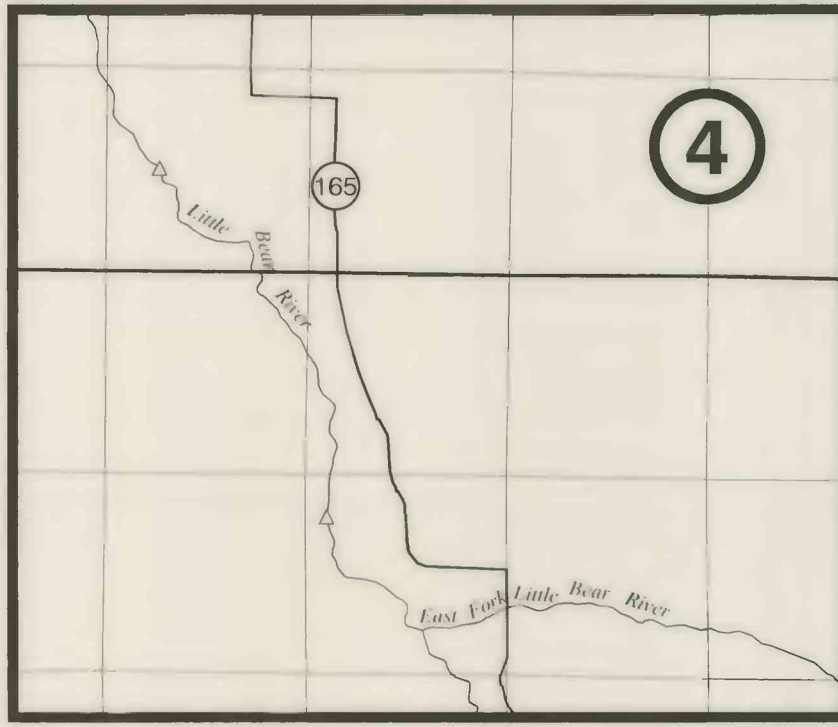
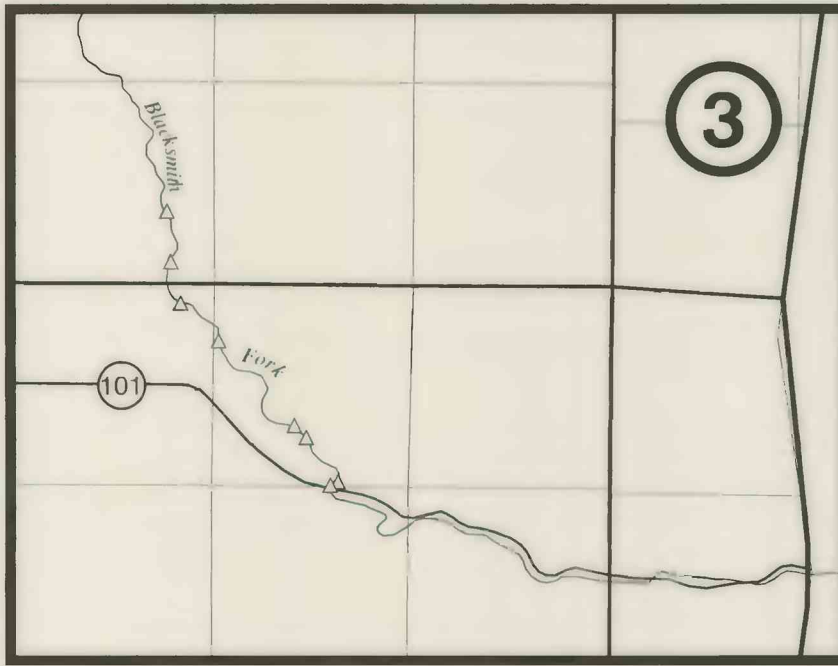
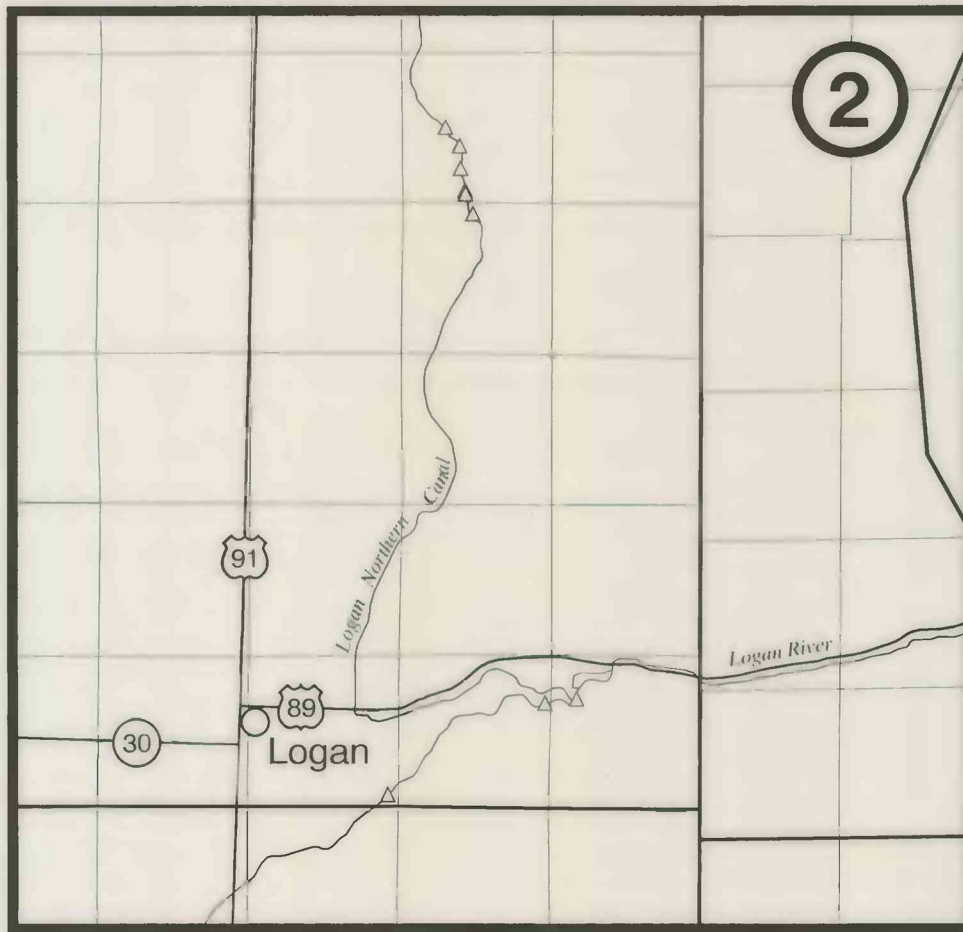
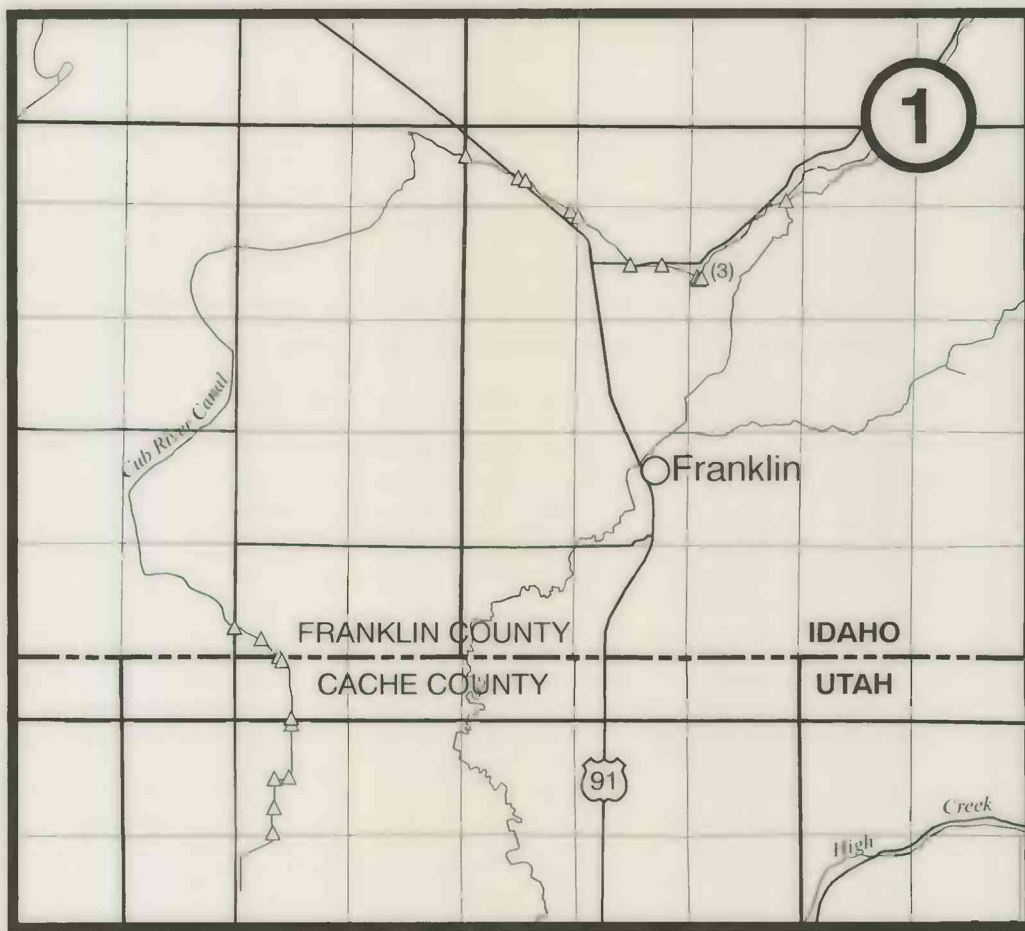


INSETS



EXPLANATION

- Boundary of study area
- Well—(Number of sites in parenthesis)
- Spring
- Streamflow-measurement site—(Number of sites in parenthesis)

MAP SHOWING LOCATION OF SELECTED HYDROLOGIC-DATA SITES,
CACHE VALLEY, UTAH AND IDAHO, 1969-91
By
D. Michael Roark and Karen M. Hanson
1992