U.S. DEPARTMENT OF INTERIOR
U.S. GEOLOGICAL SURVEY



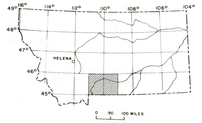

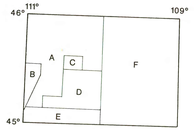

EXPLANATION

400 Aeromagnetic contours.

Hachures indicate closed areas of low values.

2 Anomaly discussed in text.

SPECIFICATIONS

Survey	Line Direction	Flight Altitude (in m)	Line spacing (in km)	Source
A	E-W	120 AG	4.8	McCafferty, 1991
B	E-W	3660 B	1.2	McCafferty, 1991
C	E-W	3660 B	1.6	McCafferty, 1991
D	N-S	4120 B	1.6	McCafferty, 1991
E	E-W	3660 B	1.6	McCafferty, 1991
F	E-W	120 AG	4.8	High Life Helicopters, Inc. 1979

SCALE 1:125,720

5 0 5 10 15 20 25 MILES

5 0 5 10 15 20 25 KILOMETERS

TOTAL INTENSITY AEROMAGNETIC ANOMALY MAP OF THE ABSAROKA-BEARTOOTH STUDY AREA, MONTANA

by
Dolores M. Kulik

1993

This map is preliminary and has not been reviewed for conformity with U. S. Geological Survey editorial standards nor with the North American stratigraphic code.