OPEN-FILE REPORT 93-663
Location and thickness of carbonate-rock aquifer – PLATE 1
Casey, G.D. 1994, Hydrogeology of the Silurian and Devonian Carbonate-Rock Aquifer System in the Midwestern Basins and Arches Region of Indiana, Ohio, Michigan, and Illinois

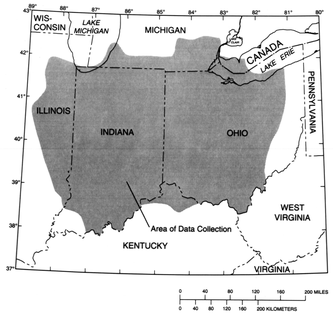

Figure 1. Location of the Midwestern Basins and Arches Regional Aquifer System Analysis area of data collection in parts of Indiana, Ohio, Michigan, Illinois, and Kentucky

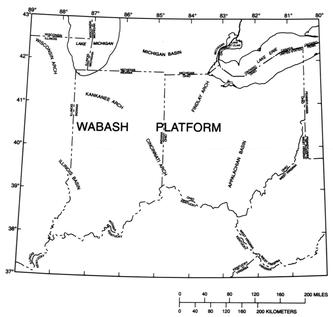

Figure 2. Structural elements of Midwestern Basins and Arches region of Indiana, Ohio, Michigan, and Illinois

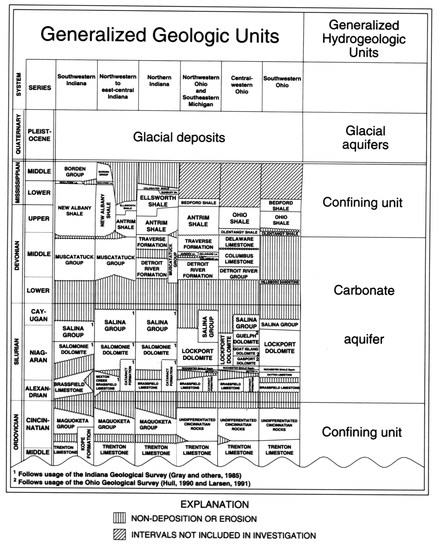

Figure 3. Time- and rock-stratigraphic framework and nomenclature (Modified from, Bugliosi, 1990)

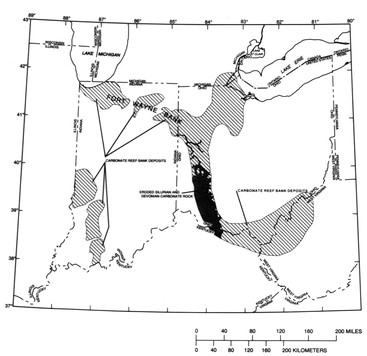

Figure 4. - Location of Fort Wayne and contemporaneous bank type deposits

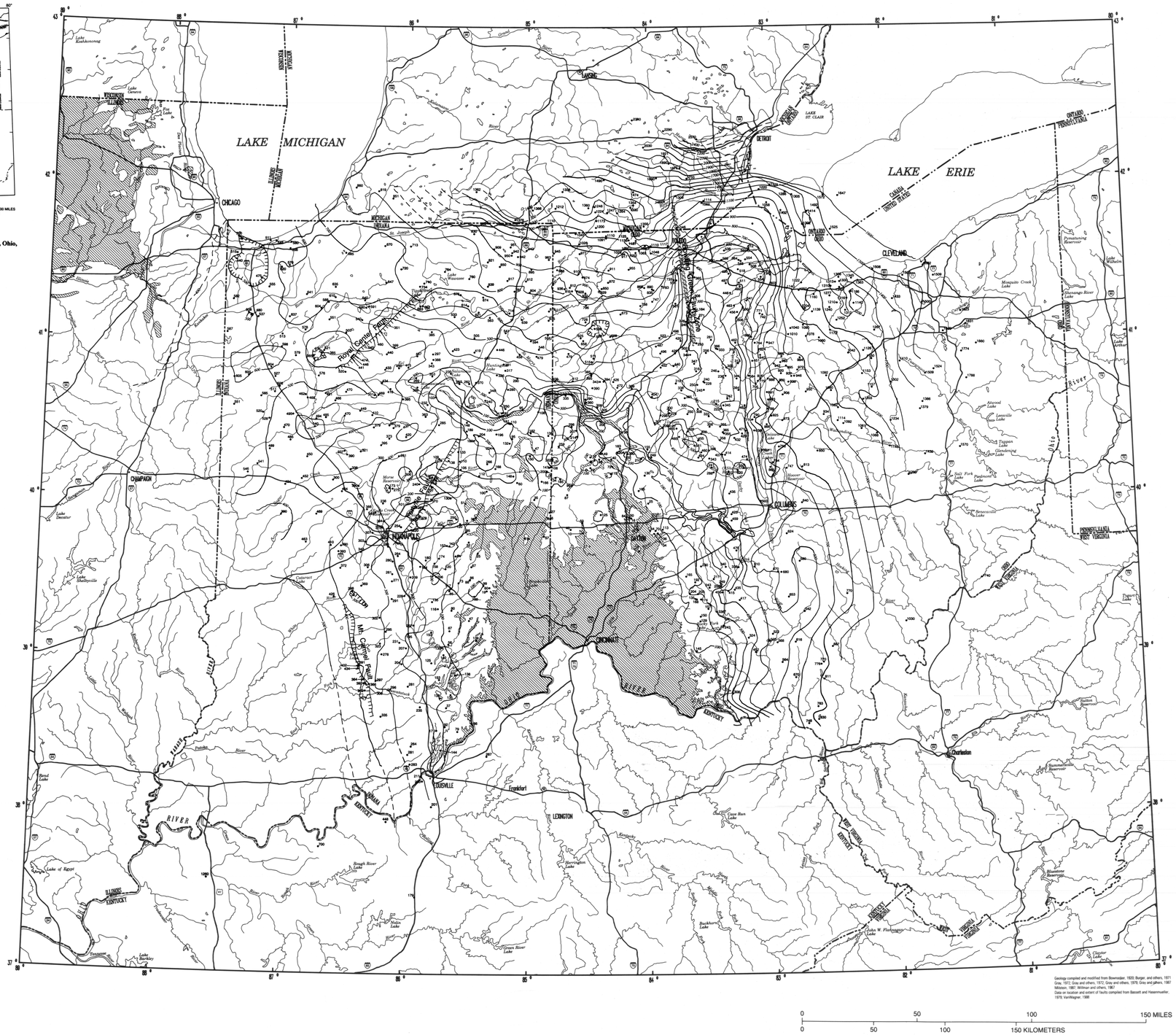

Figure 5. Thickness of the Silurian and Devonian carbonate-rock aquifer and the locations of oil, gas, and test holes used to compile thickness data for the Silurian and Devonian carbonate-rock aquifer

Base from U.S. Geological Survey digital data, 1:2,000,000, 1972
Map scale 1:1,000,000
Map projection Albers Equal-Area Conic Projection
First Standard Parallel 37°50', Second Standard Parallel 41°10'
Central Meridian 84°

MAPS SHOWING LOCATION AND THICKNESS OF CARBONATE-ROCK AQUIFER SYSTEM IN THE MIDWESTERN BASINS AND ARCHES REGION OF INDIANA, OHIO, MICHIGAN, AND ILLINOIS

By
George D. Casey
1994

93-663 1 of 2

053

For sale by U.S. Geological Survey Books and Open-File Reports Section
Box 25425, Federal Center, Denver, CO 80225

Casey, G.D., 1994, Hydrogeology of the Silurian and Devonian Carbonate-Rock Aquifer System in the Midwestern Basins and Arches Region of Indiana, Ohio, Michigan, and Illinois: U.S. Geological Survey Open-File Report 93-663