U.S. DEPARTMENT OF THE INTERIOR
U.S. GEOLOGICAL SURVEY

Open-File Report 94-419
Sheet 2 of 2

CORRELATION OF MAP UNITS

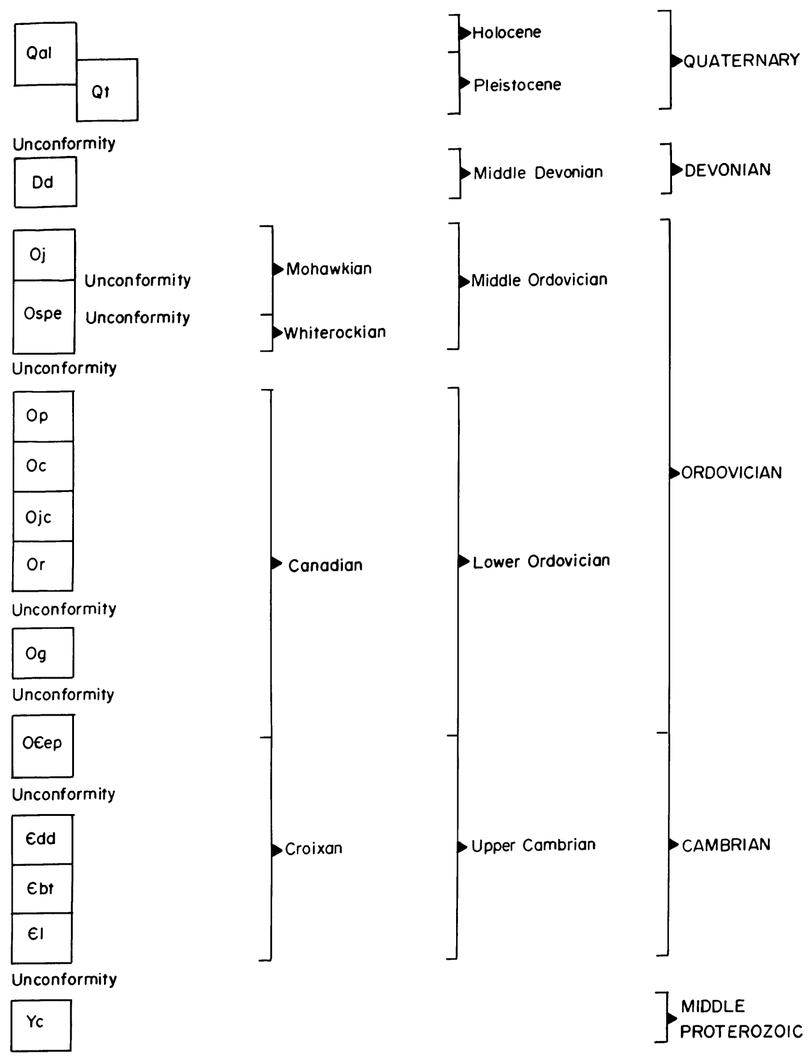

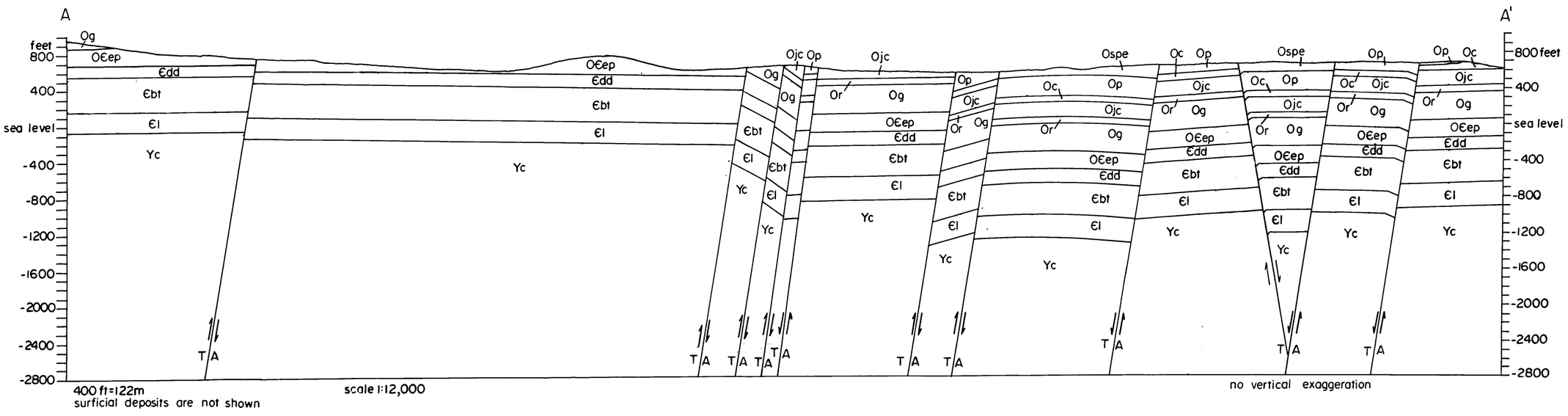

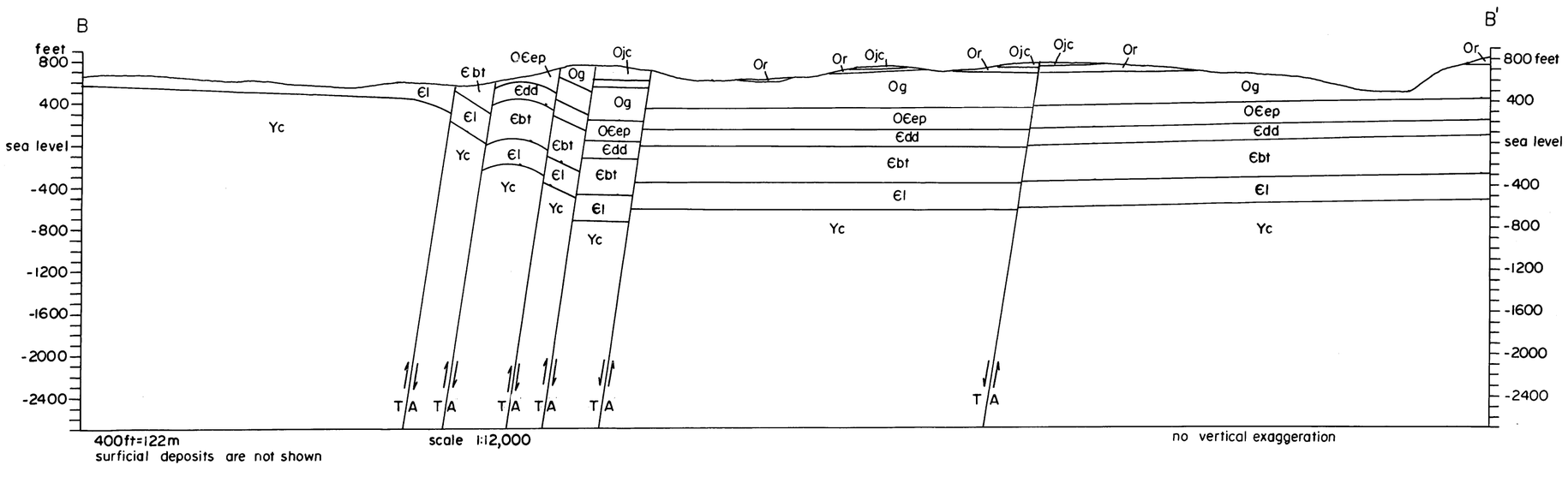

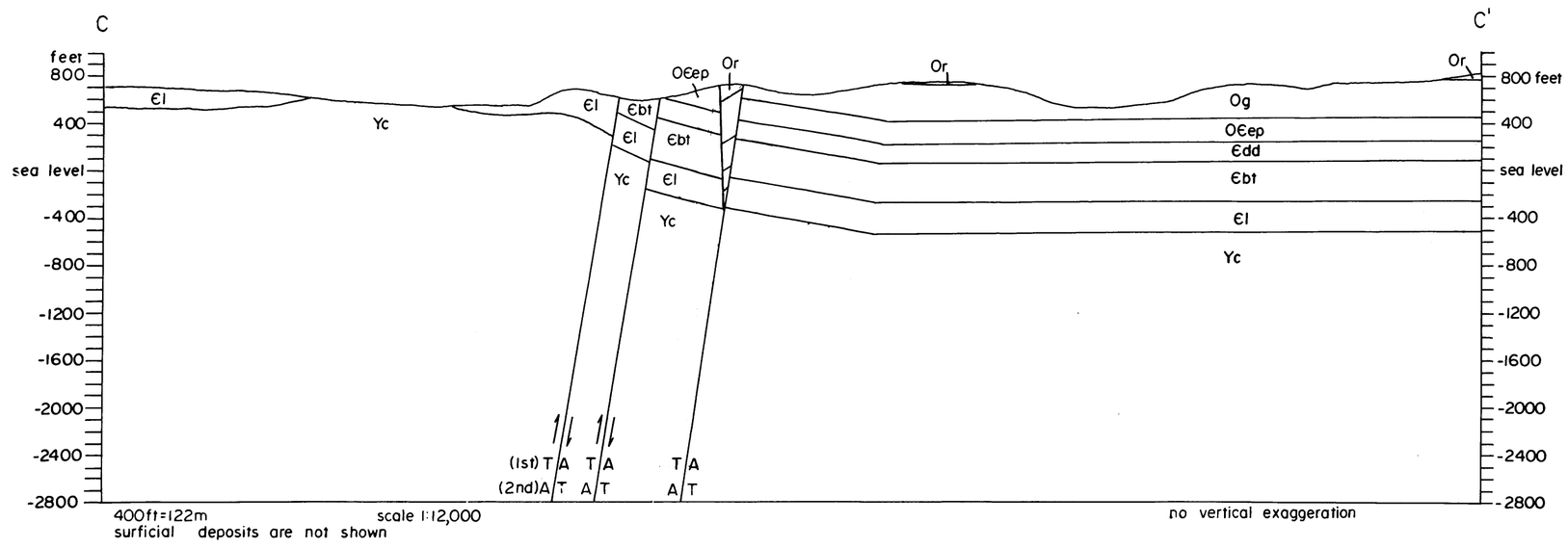

Geologic map of the Coffman 7 1/2′ quadrangle, Ste. Genevieve County, Missouri

by

Richard W. Harrison and Art Schultz

1994

This report is preliminary and has not been reviewed for conformity with U.S. Geological Survey editorial standards (or with the North American Stratigraphic Code). Any use of trade, product, or firm names is for descriptive purpose only and does not imply endorsement by the U.S. Government.