CORRELATION OF MAP UNITS

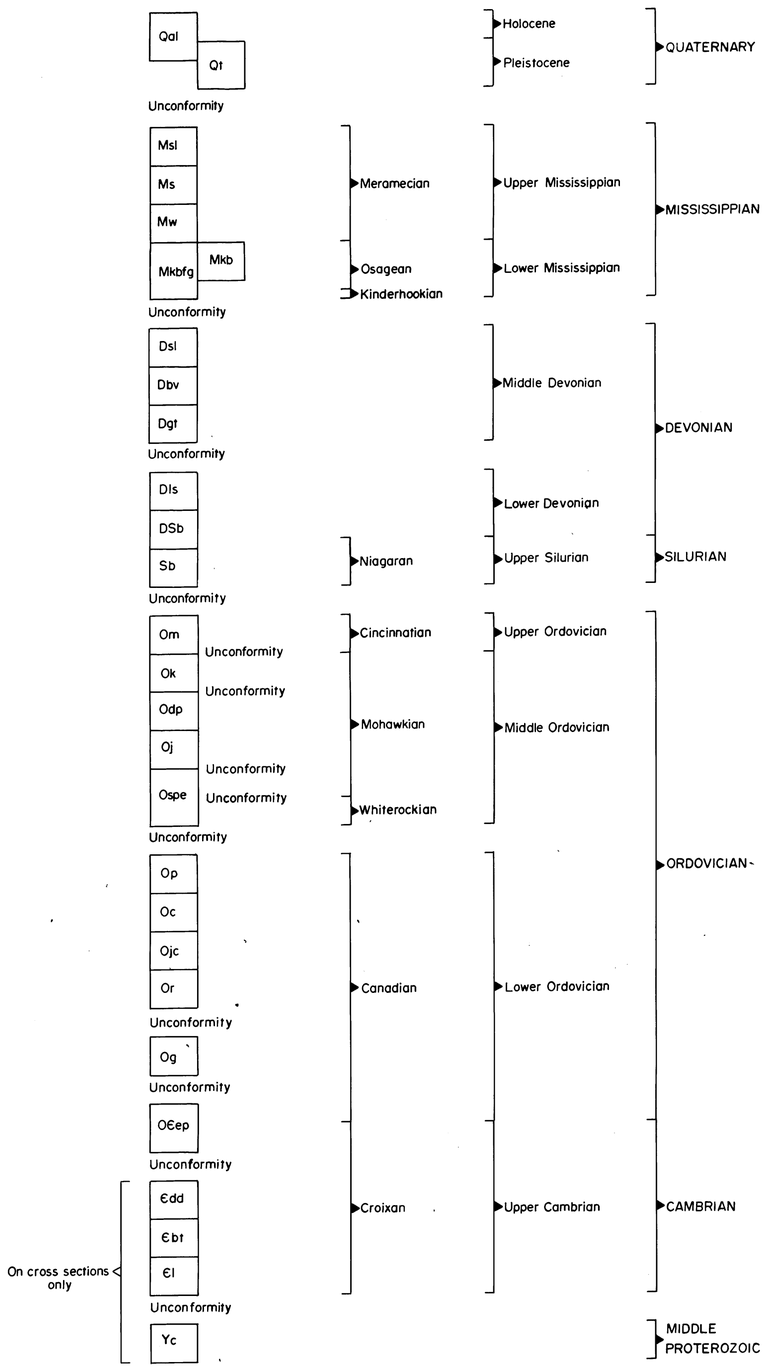

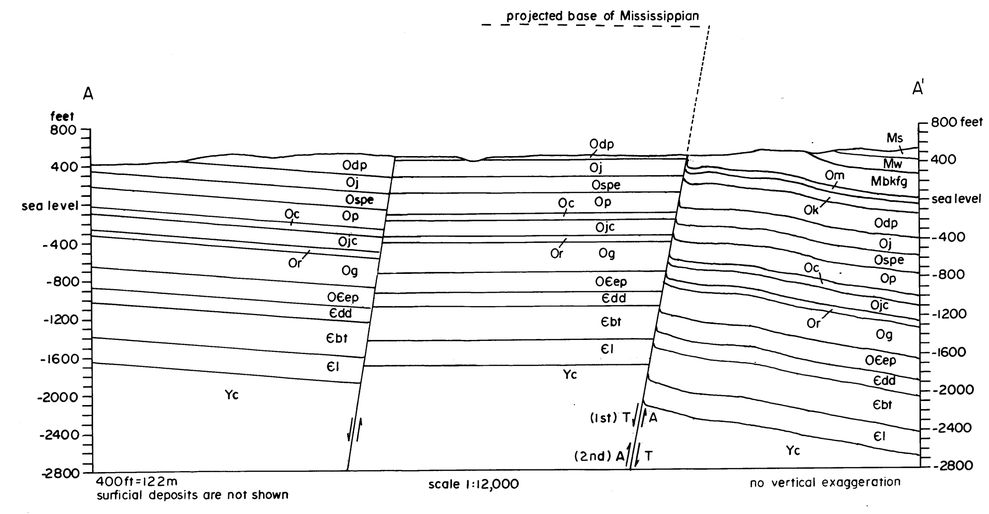

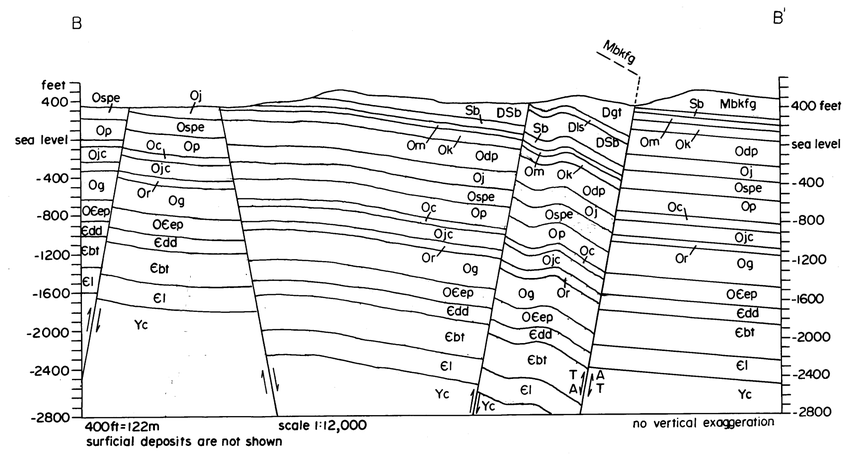

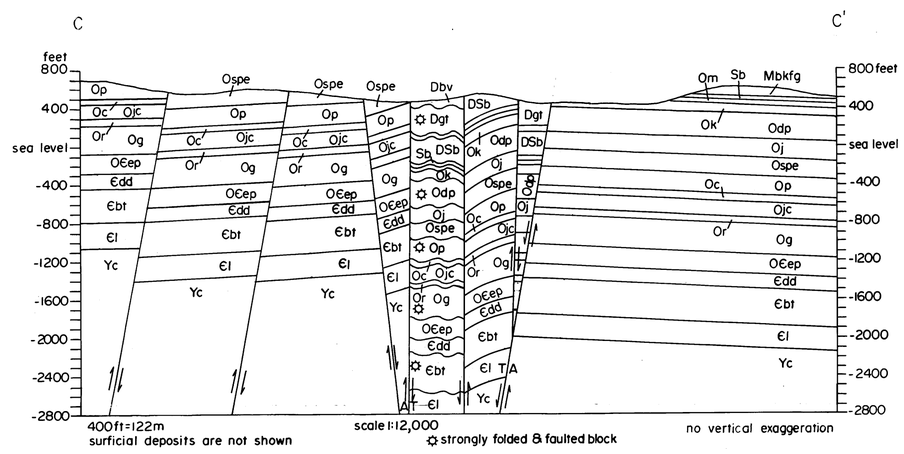

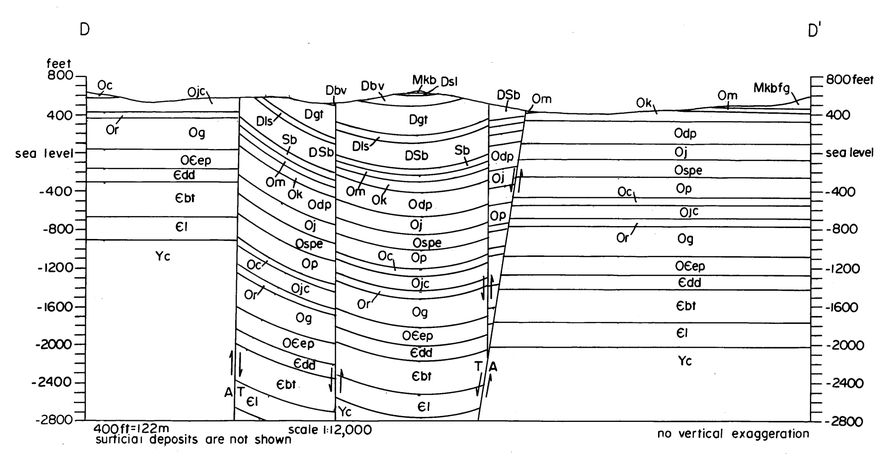

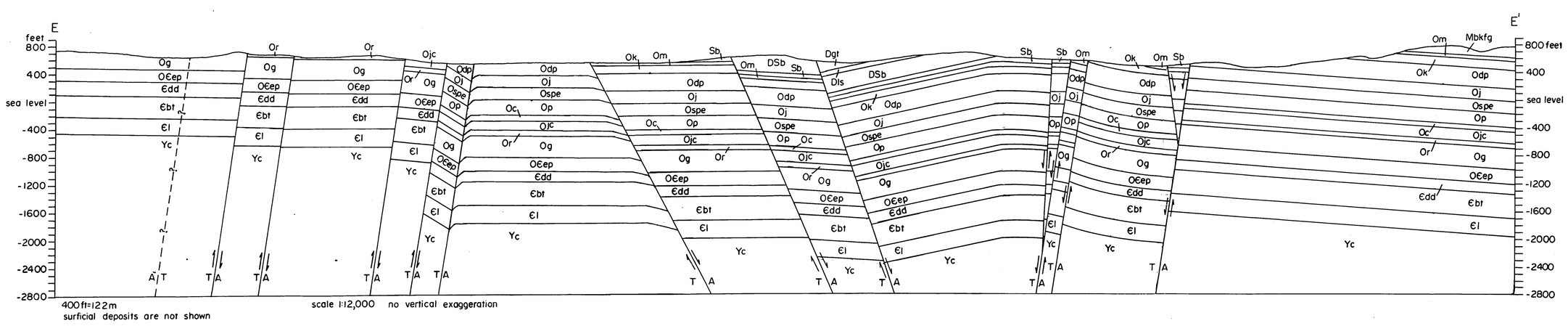

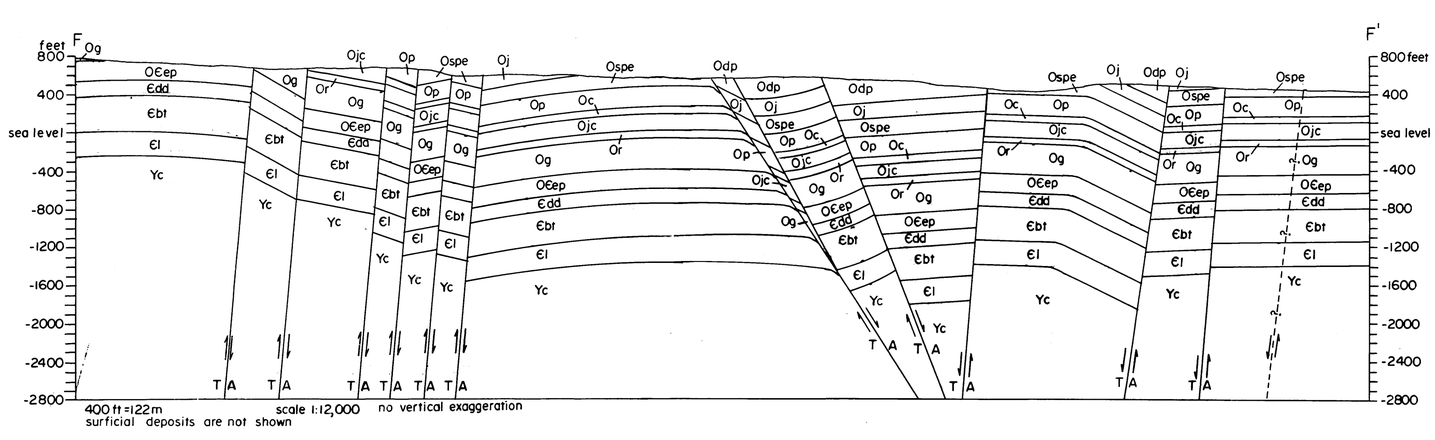

Geologic map of the Minnith 7 1/2′ quadrangle, Ste. Genevieve and Perry Counties, Missouri

by

Art Schultz and Richard W. Harrison

1994

This report is preliminary and has not been reviewed for conformity with U.S. Geological Survey editorial standards (or with the North American Stratigraphic Code). Any use of trade, product, or firm names is for descriptive purpose only and does not imply endorsement by the U.S. Government.