Prepared in Cooperation with the
UNITED STATES ENVIRONMENTAL PROTECTION AGENCY

Location of wells with available water-quality data in the vicinity of Belvidere, Ill.

Brown, T.A. and Mills, P.C., Well-Construction, Hydrogeologic, and Ground-Water-Quality Data in the Vicinity of Belvidere, Boone County, Illinois

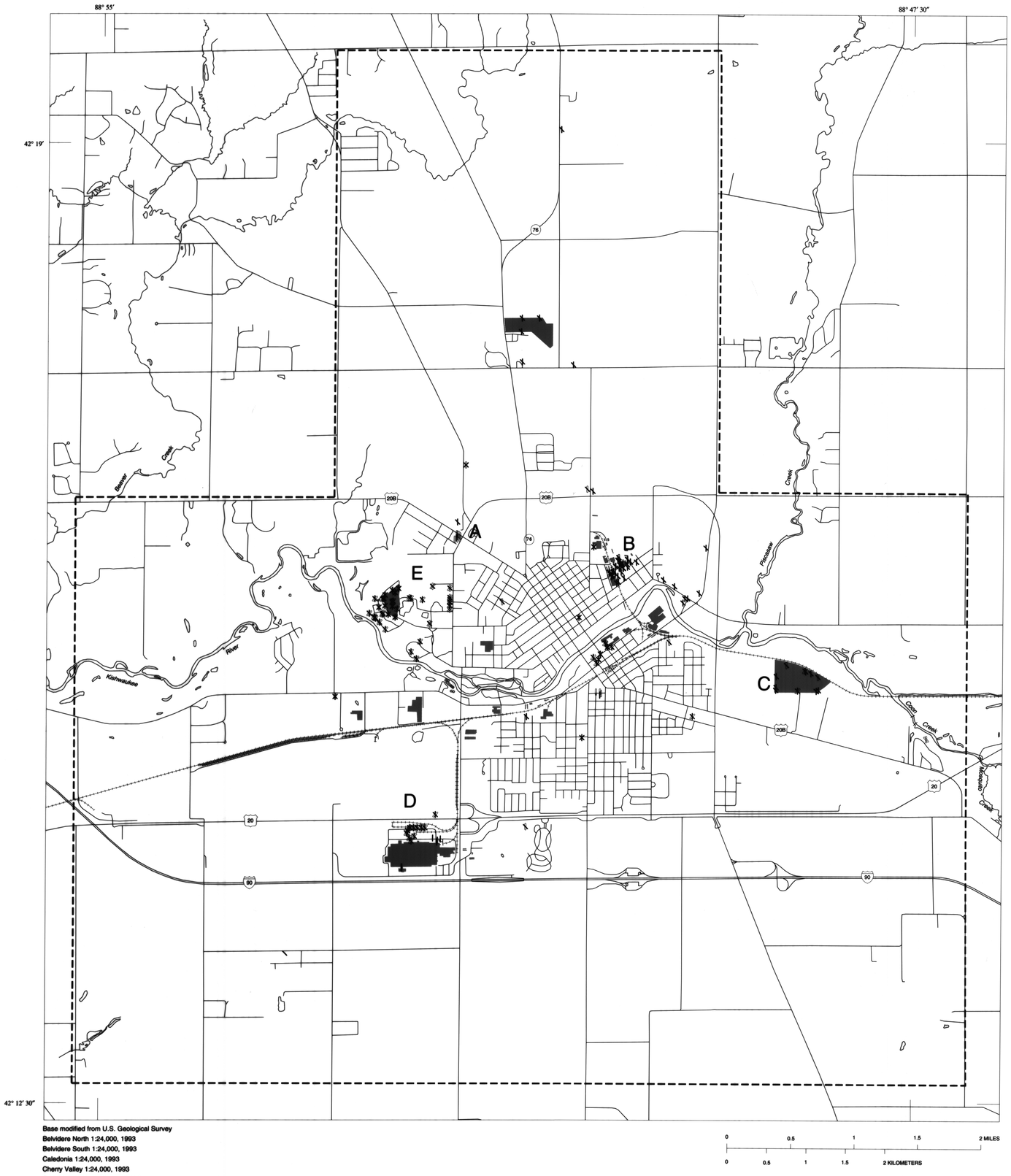

Base modified from U.S. Geological Survey
Belvidere North 1:24,000, 1993
Belvidere South 1:24,000, 1993
Caledonia 1:24,000, 1993
Cherry Valley 1:24,000, 1993
Albers Equal-Area Conic Projection
Standard parallels 33° and 45°, central meridian -89°

EXPLANATION

- INDUSTRIAL AND LANDFILL SITES
- STUDY AREA BOUNDARY
- ROADS
- EPHEMERAL STREAMS AND SURFACE WATER
- ORGANIC COMPOUNDS NOT DETECTED
- INORGANIC COMPOUNDS NOT DETECTED
- PESTICIDES NOT DETECTED
- ORGANIC COMPOUNDS DETECTED
- INORGANIC COMPOUNDS DETECTED
- PESTICIDES DETECTED
- E DETAIL MAP IDENTIFIER FOR AREAS WHERE WELLS ARE CLUSTERED

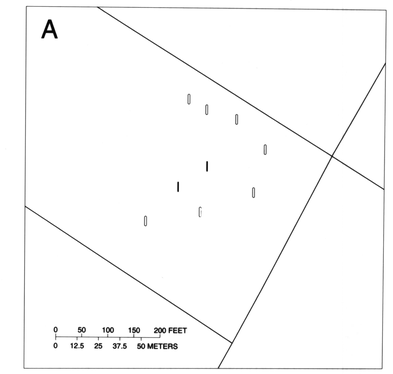

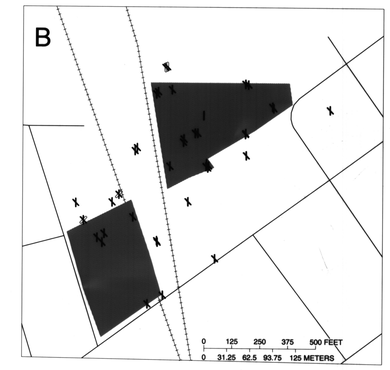

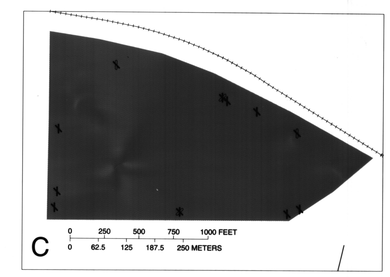

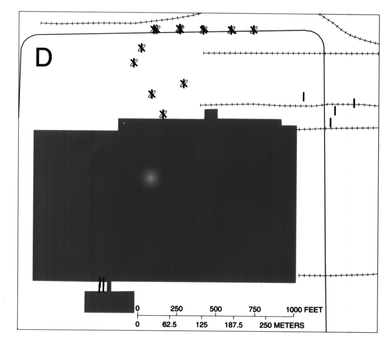

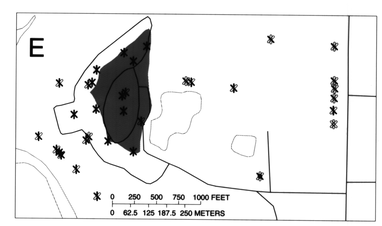

LOCATION OF WELLS WITH AVAILABLE WATER-QUALITY DATA IN THE VICINITY OF BELVIDERE, ILL.

By
T.A. Brown and P.C. Mills
1994