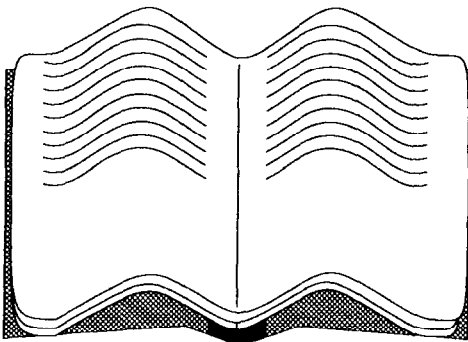
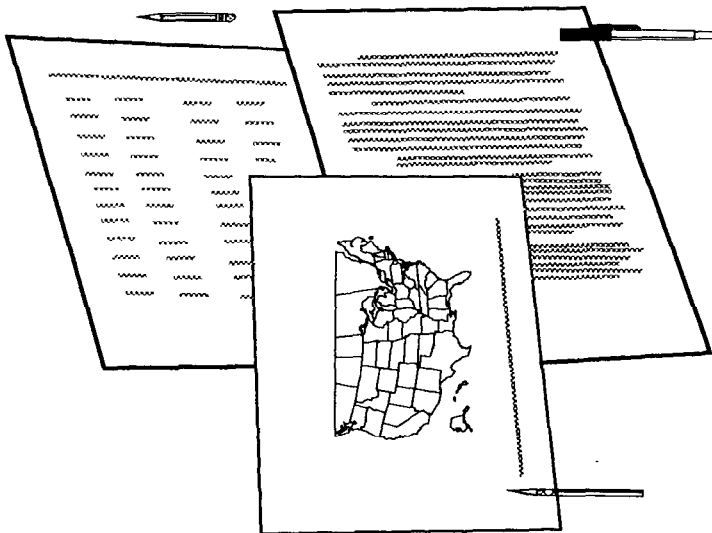
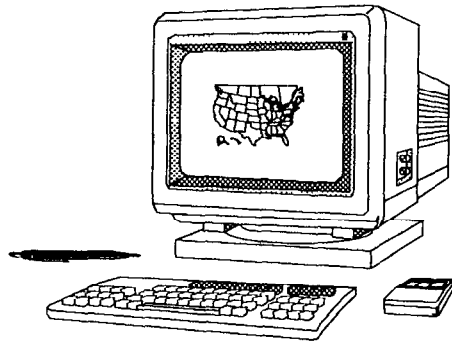



Water Resources Publications of the U.S. Geological Survey for Tennessee, 1987–1993



United States
Geological Survey
Open-File
Report 94–354



Water Resources Publications of the U.S. Geological Survey for Tennessee, 1987–1993

By EVA G. BAKER and BARBARA B. OLDSON

U.S. GEOLOGICAL SURVEY

OPEN-FILE REPORT 94–354

Nashville, Tennessee
1994

U.S. DEPARTMENT OF THE INTERIOR
BRUCE BABBITT, Secretary

U.S. GEOLOGICAL SURVEY
Gordon P. Eaton, Director



Any use of trade, product, or firm name in this report is for identification purposes only and does not constitute endorsement by the U.S. Geological Survey.

For additional information write to:

District Chief
U.S. Geological Survey
810 Broadway, Suite 500
Nashville, Tennessee 37203

Copies of this report may be purchased from:

U.S. Geological Survey
Earth Science Information Center
Open-File Reports Section
Box 25286, MS 517
Denver Federal Center
Denver, Colorado 80225

CONTENTS

Abstract	1
Introduction	1
Organization of the bibliography	1
Publications.....	2
Bulletin.....	2
Water-supply papers	2
Circular	2
Water-resources investigations reports (WRIR)	2
Open-file reports (OFR)	6
Data reports	9
Outside publications	9
Journal articles and conference proceedings papers	9
Abstracts	12
Index	19

Water Resources Publications of the U.S. Geological Survey for Tennessee, 1987–1993

By Eva G. Baker and Barbara B. Oldson

Abstract

This report presents an updated bibliography of water-resources related reports authored or co-authored by personnel of the U.S. Geological Survey, Water Resources Division, Tennessee District. The bibliography lists 102 reports published by the U.S. Geological Survey during the period 1987 through 1993. Selected articles, papers, and abstracts published by non-U.S. Geological Survey sources for this same period also are listed. The report augments a previous bibliography for the years 1906-1987.

INTRODUCTION

The U.S. Geological Survey (USGS), Water Resources Division, has conducted investigations in Tennessee since 1906. The investigations and activities include a collection of streamflow records, ground-water levels, water-quality data, water-use inventories, areal water-resources appraisals, and research studies. The results of these investigations are published in a variety of data and interpretive reports.

This bibliography is a compilation of reports published from 1987 through 1993. It supplements a previous bibliography for the period 1906-1987

(Baker, E.G., and Massingill, R.C., 1988, Water resources publications of the U.S. Geological Survey for Tennessee, 1906-1987: U.S. Geological Survey Open-File Report 87-552, 34 p.).

ORGANIZATION OF THE BIBLIOGRAPHY

Publications are listed by type of report: bulletins, water-supply papers, circulars, water-resources investigations reports, open-file reports, data reports, and outside publications (journal articles and abstracts published by organizations other than the USGS). Some of the more recent USGS publications listed in this bibliography may be available from the District Office of the U.S. Geological Survey in Nashville. Inquiries concerning availability of publications can be made by telephone (615) 736-5424.

Some of the listed publications may be out of print and photo copies may be obtained only from:

**U.S. Geological Survey
Earth Science Information Center
Open-File Reports Section
Box 25286, MS 517
Denver Federal Center
Denver, Colorado 80225
Telephone (303) 236-7476**

PUBLICATIONS

Single copies of **bulletins, water-supply papers, and circulars** may be ordered by mail from:

**U.S. Geological Survey, Map Distribution
Box 25286, MS 306
Denver Federal Center
Denver, CO 80225
Telephone: 303-236-7477**

When ordering, include the report number and the complete title of report. Payment must accompany your order.

Bulletin

B 1971. Lee, R.W., and Hollyday, E.F., 1991, Use of radon measurements in Carters Creek, Maury County, Tennessee, to determine location and magnitude of ground-water seepage, *in* Gundersen, L.C.S., and Wanty, R.B., eds., Field studies of radon in rocks, soils, and water: U.S. Geological Survey Bulletin 1971, p. 237-242.

Water-Supply Papers

Publications are listed in sequential order by report number. Authors are listed alphabetically in the index at the back of this publication.

WSP 2350. Hutson, S.S., 1990, Tennessee—Water supply and use, *in* Carr, J.E., Chase, E.B., Paulson, R.W., and Moody, D.W., compilers, National Water Summary 1987—Hydrologic Events and Water Supply and Use: U.S. Geological Survey Water-Supply Paper 2350, p. 467-474.

WSP 2375. Weaver, J.D., 1991, Tennessee—Floods and droughts, *in* Paulson, R.W., Chase, E.B., Roberts, R.S., and Moody, D.W., compilers, National Water Summary 1988-89—Hydrologic Events and Floods and Droughts: U.S. Geological Survey Water-Supply Paper 2375, p. 505-512.

WSP 2400. Hoos, A.B., 1993, Tennessee—Stream water quality, *in* Paulson, R.W., Chase, E.B., Williams, J.S., and Moody, D.W., compilers, National Water Summary 1990-91—Hydro-

logic Events and Stream Water Quality: U.S. Geological Survey Water-Supply Paper 2400, p. 499-506.

Circular

C 1036. Webster, D.A., 1990, Burial grounds for low-level radioactive waste at Oak Ridge National Laboratory, Tennessee, *in* Bedinger, M.S., and Stevens, P.R., eds., Safe disposal of radionuclides in low-level radioactive-waste repository sites: Low-Level Radioactive-Waste Disposal Workshop, U.S. Geological Survey, July 11-16, 1987, Big Bear Lake, California, Proceedings: U.S. Geological Survey Circular 1036, p. 16-24.

Water-Resources Investigations Reports (WRIR)

The following water-resources investigations reports are available as paper and microfiche copy. Orders must include the report number and the complete title of report. Prices of copies may be obtained by calling 303-236-7476; payment must accompany your order.

**U.S. Geological Survey
Earth Science Information Center
Open-File Reports Section
Box 25286, MS 517
Denver Federal Center
Denver, CO 80225
Telephone: 303-236-7476**

A minimal number of reports are available from the Tennessee District Office in Nashville until stocks are depleted. Call 615-736-5424 to determine if copies are available. Publications are listed in sequential order by report number. Authors are listed alphabetically in the index at the back of this publication.

WRIR 87-4000. Brahana, J.V., and Mesko, T.O., 1988, Hydrogeology and preliminary assessment of regional flow in the Upper Cretaceous and adjacent aquifers in the northern Mississippi embayment: U.S. Geological Survey Water-Resources Investigations Report 87-4000, 65 p.

- WRIR 87-4184. Tucci, Patrick, 1987, Surface-geophysical investigations in Melton Valley, Oak Ridge Reservation, Tennessee: U.S. Geological Survey Water-Resources Investigations Report 87-4184, 29 p.
- WRIR 88-4010. Bailey, Z.C., 1988, Preliminary evaluation of ground-water flow in Bear Creek Valley, the Oak Ridge Reservation, Tennessee: U.S. Geological Survey Water-Resources Investigations Report 88-4010, 12 p.
- WRIR 88-4068. Bailey, Z.C., and Withington, D.B., 1988, Well construction, lithology, and geophysical logs for boreholes in Bear Creek Valley near Oak Ridge, Tennessee: U.S. Geological Survey Water-Resources Investigations Report 88-4068, 21 p.
- WRIR 88-4176. Hanchar, D.W., 1988, Geology of an area near Brentwood, Williamson County, Tennessee: U.S. Geological Survey Water-Resources Investigations Report 88-4176, 24 p.
- WRIR 88-4180. Parks, W.S., and Carmichael, J.K., 1990, Altitude of potentiometric surface, fall 1985, and historic water-level changes in the Memphis aquifer in western Tennessee: U.S. Geological Survey Water-Resources Investigations Report 88-4180, 8 p.
- WRIR 88-4181. Parks, W.S., and Carmichael, J.K., 1990, Geology and ground-water resources of the Cockfield Formation in western Tennessee: U.S. Geological Survey Water-Resources Investigations Report 88-4181, 17 p.
- WRIR 88-4182. Parks, W.S., and Carmichael, J.K., 1990, Geology and ground-water resources of the Memphis Sand in western Tennessee: U.S. Geological Survey Water-Resources Investigations Report 88-4182, 30 p.
- WRIR 88-4197. Tucci, Patrick, and Hanchar, D.W., 1989, Lithologic, geophysical, and well-construction data for observation wells in the Melton Valley area, Oak Ridge Reservation, Tennessee: U.S. Geological Survey Water-Resources Investigations Report 88-4197, 22 p.
- WRIR 88-4219. Carmichael, J.K., 1989, An investigation of shallow ground-water quality near East Fork Poplar Creek, Oak Ridge, Tennessee: U.S. Geological Survey Water-Resources Investigations Report 88-4219, 49 p.
- WRIR 89-4019. Lewis, J.G., and Gamble, C.R., 1989, Flood of December 25, 1987, in Millington, Tennessee and vicinity: U.S. Geological Survey Water-Resources Investigations Report 89-4019, 2 sheets.
- WRIR 89-4048. Parks, W.S., and Carmichael, J.K., 1990, Altitude of potentiometric surface, fall 1985, and historic water-level changes in the Fort Pillow aquifer in western Tennessee: U.S. Geological Survey Water-Resources Investigations Report 89-4048, 8 p.
- WRIR 89-4062. Connell, J.F., and Bailey, Z.C., 1989, Statistical and simulation analysis of hydraulic-conductivity data for Bear Creek and Melton Valleys, Oak Ridge Reservation, Tennessee: U.S. Geological Survey Water-Resources Investigations Report 89-4062, 49 p.
- WRIR 89-4076. Gamble, C.R., 1989, Techniques for simulating flood hydrographs and estimating flood volumes for ungaged basins in East and West Tennessee: U.S. Geological Survey Water-Resources Investigations Report 89-4076, 40 p.
- WRIR 89-4092. Hutson, S.S., 1989, Ground-water use by public-supply systems in Tennessee in 1985: U.S. Geological Survey Water-Resources Investigations Report 89-4092, 1 sheet.
- WRIR 89-4120. Parks, W.S., and Carmichael, J.K., 1989, Geology and ground-water resources of the Fort Pillow Sand in western Tennessee: U.S. Geological Survey Water-Resources Investigations Report 89-4120, 20 p.
- WRIR 89-4144. Tucci, Patrick, Hanchar, D.W., and Lee, R.W., 1990, Hydrogeology of a hazardous-waste disposal site near Brentwood, Williamson County, Tennessee: U.S. Geological Survey Water-Resources Investigations Report 89-4144, 68 p.
- WRIR 89-4149. Lowery, J.F., and Connell, J.F., 1990, Low flows during the 1988 drought in Tennessee: U.S. Geological Survey Water-Resources Investigations Report 89-4149, 1 sheet.

- WRIR 89-4201. Broshears, R.E., Connell, J.F., and Short, N.C., 1991, A pilot study for delineation of areas contributing water to wellfields at Jackson, Tennessee: U.S. Geological Survey Water-Resources Investigations Report 89-4201, 32 p.
- WRIR 89-4205. Hollyday, E.F., and Smith, M.A., 1990, Large springs in the Valley and Ridge province in Tennessee: U.S. Geological Survey Water-Resources Investigations Report 89-4205, 9 p.
- WRIR 89-4207. Quiñones, Ferdinand, and Gamble, C.R., 1990, Floods of February 1989 in Tennessee: U.S. Geological Survey Water-Resources Investigations Report 89-4207, 15 p.
- WRIR 90-4008. Bailey, Z.C., and Lee, R.W., 1991, Hydrogeology and geochemistry in Bear Creek and Union Valleys, near Oak Ridge, Tennessee: U.S. Geological Survey Water-Resources Investigations Report 90-4008, 72 p.
- WRIR 90-4015. Hoos, A.B., 1990, Recharge rates and aquifer hydraulic characteristics for selected drainage basins in Middle and East Tennessee: U.S. Geological Survey Water-Resources Investigations Report 90-4015, 34 p.
- WRIR 90-4041. Tucci, Patrick, and Hileman, G.E., 1992, Potential effects of dredging the South Fork Obion River on ground-water levels near Sidonia, Weakley County, Tennessee: U.S. Geological Survey Water-Resources Investigations Report 90-4041, 12 p.
- WRIR 90-4044. Hoos, A.B., 1990, Effects of storm-water runoff on local ground-water quality, Clarksville, Tennessee: U.S. Geological Survey Water-Resources Investigations Report 90-4044, 57 p.
- WRIR 90-4051. Bradfield, A.D., and Porter, S.D., 1990, Summary of biological investigations relating to surface-water quality in the Kentucky River basin, Kentucky: U.S. Geological Survey Water-Resources Investigations Report 90-4051, 63 p. (Published by the Kentucky District)
- WRIR 90-4064. Hanchar, D.W., 1991, Reconnaissance of the occurrence of agricultural chemicals in ground water in Haywood, Lake, Obion, and Shelby Counties, Tennessee: U.S. Geological Survey Water-Resources Investigations Report 90-4064, 28 p.
- WRIR 90-4075. Bradley, M.W., 1991, Ground-water hydrology and the effects of vertical leakage and leachate migration on ground-water quality near the Shelby County landfill, Memphis, Tennessee: U.S. Geological Survey Water-Resources Investigations Report 90-4075, 42 p.
- WRIR 90-4092. Parks, W.S., 1990, Hydrogeology and preliminary assessment of the potential for contamination of the Memphis aquifer in the Memphis area, Tennessee: U.S. Geological Survey Water-Resources Investigations Report 90-4092, 39 p.
- WRIR 90-4137. Lee, R.W., 1991, Delineation of ground-water contamination using soil-gas analyses near Jackson, Tennessee: U.S. Geological Survey Water-Resources Investigations Report 90-4137, 9 p.
- WRIR 90-4139. Miller, J.H., 1991, Surficial geology of the Cane Creek basin, Lauderdale County, Tennessee: U.S. Geological Survey Water-Resources Investigations Report 90-4139, 12 p.
- WRIR 90-4162. Balthrop, B.H., and Terry, J.E., eds., 1991, U.S. Geological Survey national computer technology meeting: Proceedings, Phoenix, Arizona, November 14-18, 1988: U.S. Geological Survey Water-Resources Investigations Report 90-4162, 183 p.
- WRIR 90-4181. Broshears, R.E., 1991, Characterization of bottom-sediment, water, and elutriate chemistry at selected stations at Reelfoot Lake, Tennessee: U.S. Geological Survey Water-Resources Investigations Report 90-4181, 13 p.
- WRIR 91-4011. Hanchar, D.W., 1991, Effects of septic-tank effluent on ground-water quality in northern Williamson County and southern Davidson County, Tennessee: U.S. Geological Survey Water-Resources Investigations Report 91-4011, 15 p.

- WRIR 91-4022. Broshears, R.E., and Bradley, M.W., 1992, Hydrogeology, water quality, and potential for transport of organochlorine pesticides in ground water at the North Hollywood Dump, Memphis, Tennessee: U.S. Geological Survey Water-Resources Investigations Report 91-4022, 39 p.
- WRIR 91-4023. Tucci, Patrick, Haeni, F.P., and Bailey, Z.C., 1991, Delineation of subsurface stratigraphy and structures by a single channel, continuous seismic-reflection survey along the Clinch River, near Oak Ridge, Tennessee: U.S. Geological Survey Water-Resources Investigations Report 91-4023, 27 p. (Published by the Hartford, Conn. district office)
- WRIR 91-4031. Lewis, M.E., Garrett, J.W., and Hoos, A.B., 1992, Nonpoint-source pollutant discharges of the three major tributaries to Reelfoot Lake, West Tennessee, October 1987 through September 1989: U.S. Geological Survey Water-Resources Investigations Report 91-4031, 24 p.
- WRIR 91-4066. Swain, L.A., Hollyday, E.F., Daniel, C.C., III, and Zapecza, O.S., 1991, Plan of study for the Regional Aquifer-System Analysis of the Appalachian Valley and Ridge, Piedmont, and Blue Ridge physiographic provinces of the eastern and southeastern United States, with a description of study-area geology and hydrogeology: U.S. Geological Survey Water-Resources Investigations Report 91-4066, 44 p.
- WRIR 91-4106. Bazemore, D.E., Hupp, C.R., and Diehl, T.H., 1991, Wetland sedimentation and vegetation patterns near selected highway crossings in West Tennessee: U.S. Geological Survey Water-Resources Investigations Report 91-4106, 46 p.
- WRIR 91-4173. Parks, W.S., and Mirecki, J.E., 1992, Hydrogeology, ground-water quality, and potential for water-supply contamination near the Shelby County landfill in Memphis, Tennessee: U.S. Geological Survey Water-Resources Investigations Report 91-4173, 79 p.
- WRIR 91-4190. Webster, D.A., and Carmichael, J.K., 1993, Ground-water hydrology of the lower Wolftever Creek basin, with emphasis on the Carson Spring area, Hamilton County, Tennessee: U.S. Geological Survey Water-Resources Investigations Report 91-4190, 47 p.
- WRIR 91-4195. Hutson, S.S., and Morris, A.J., 1992, Public water-supply systems and water use in Tennessee, 1988: U.S. Geological Survey Water-Resources Investigations Report 91-4195, 74 p.
- WRIR 92-4002. Kingsbury, J.A., 1992, Altitude of the potentiometric surface, September 1990, and historic water-level changes in the Memphis aquifer in the Memphis area, Tennessee: U.S. Geological Survey Water-Resources Investigations Report 92-4002, 1 sheet.
- WRIR 92-4018. Bradfield, A.D., 1992, Hydrology of the Cave Springs area near Chattanooga, Hamilton County, Tennessee: U.S. Geological Survey Water-Resources Investigations Report 92-4018, 28 p.
- WRIR 92-4082. Wolfe, W.J., and Diehl, T.H., 1993, Recent sedimentation and surface-water flow patterns on the flood plain of the North Fork Forked Deer River, Dyer County, Tennessee: U.S. Geological Survey Water-Resources Investigations Report 92-4082, 22 p.
- WRIR 92-4092. Hileman, G.E., and Lee, R.W., 1993, Geochemistry of and radioactivity in ground water of the Highland Rim and Central Basin aquifer systems, Hickman and Maury Counties, Tennessee: U.S. Geological Survey Water-Resources Investigations Report 92-4092, 26 p.
- WRIR 92-4131. Tucci, Patrick, 1992, Hydrology of Melton Valley at Oak Ridge National Laboratory, Tennessee: U.S. Geological Survey Water-Resources Investigations Report 92-4131, 76 p.
- WRIR 92-4146. Bailey, Z.C., 1993, Hydrology of the Jackson, Tennessee, area and delineation of areas contributing ground water to the Jackson well fields: U.S. Geological Survey Water-Resources Investigations Report 92-4146, 54 p.
- WRIR 92-4165. Weaver, J.D., and Gamble, C.R., 1993, Flood frequency of streams in rural

basins of Tennessee: U.S. Geological Survey Water-Resources Investigations Report 92-4165, 38 p.

WRIR 92-4178. Connell, J.F., and Barron, W.R., Jr., 1993, Digital data acquisition and development of geographic information system coverages for use with the public water-supply wells and springs in Tennessee: U.S. Geological Survey Water-Resources Investigations Report 92-4178, 28 p., 7 plates.

WRIR 92-4179. Hutson, S.S., 1993, Water availability, use, and estimated future water demand in the upper Duck River basin, Middle Tennessee: U.S. Geological Survey Water-Resources Investigations Report 92-4179, 39 p.

WRIR 92-4186. Carmichael, J.K., and Bennett, M.W., 1993, Reconnaissance of quality of water from farmstead wells in Tennessee, 1989-90: U.S. Geological Survey Water-Resources Investigations Report 92-4186, 43 p.

WRIR 93-4059. Mahoney, E.N., and Robinson, J.A., 1993, Altitude of the potentiometric surface in the Manchester aquifer at Arnold Air Force Base, May 1991, Coffee and Franklin Counties, Tennessee: U.S. Geological Survey Water-Resources Investigations Report 93-4059, 1 sheet.

WRIR 93-4067. Carey, W.P., 1993, Sediment-transport characteristics of Cane Creek, Lauderdale County, Tennessee: U.S. Geological Survey Water-Resources Investigations Report 93-4067, 19 p.

WRIR 93-4075. Kingsbury, J.A., and Parks, W.S., 1993, Hydrogeology of the principal aquifers and relation of faults to interaquifer leakage in the Memphis area, Tennessee: U.S. Geological Survey Water-Resources Investigations Report 93-4075, 18 p.

WRIR 93-4108. Parks, W.S., Carmichael, J.K., and Mirecki, J.E., 1993, Evaluation of subsurface exploration, sampling, and water-quality-analysis methods at an abandoned wood-preserving plant site at Jackson, Tennessee: U.S. Geological Survey Water-Resources Investigations Report 93-4108, 22 p.

WRIR 93-4148. Bradfield, A.D., Flexner, N.M., and Webster, D.A., 1993, Water quality, organic chemistry of sediment, and biological conditions of streams near an abandoned wood-preserving plant site at Jackson, Tennessee: U.S. Geological Survey Water-Resources Investigations Report 93-4148, 50 p.

WRIR 93-4170. Parks, W.S., Mirecki, J.E., and Kingsbury, J.A., 1993, Hydrogeology, groundwater quality, and potential for water-supply contamination near an abandoned wood-preserving plant site at Jackson, Tennessee: U.S. Geological Survey Water-Resources Investigations Report 93-4170, 76 p.

WRIR 93-4223. Yanosky, T.M., and Carmichael, J.K., 1993, Element concentrations in growth rings of trees near an abandoned wood-preserving plant site at Jackson, Tennessee: U.S. Geological Survey Water-Resources Investigations Report 93-4223, 68 p.

Open-File Reports (OFR)

The following open-file reports are available as paper and microfiche copy. Orders must include the report number and the complete title of report. Prices of copies may be obtained by calling 303-236-7476; payment must accompany your order.

**U.S. Geological Survey
Earth Science Information Center
Open-File Reports Section
Box 25286, MS 517
Denver Federal Center
Denver, CO 80225
Telephone: 303-236-7476**

A minimal number of reports are available from the Tennessee District Office in Nashville until stocks are depleted. Call 615-736-5424 to determine if copies are available. Publications are listed in sequential order by report number. Authors are listed alphabetically in the index at the back of this publication.

OFR 87-248. Hanchar, D.W., 1989, Construction, geologic, and water-level data for observation wells near Brentwood, Williamson County, Tennessee: U.S. Geological Survey Open-File Report 87-248, 27 p.

- OFR 87-249. Bradley, M.W., 1987, Construction, geologic, and hydrologic data for observation wells in the Reelfoot Lake area, Tennessee and Kentucky: U.S. Geological Survey Open-File Report 87-249, 17 p.
- OFR 87-552. Baker, E.G., and Massingill, R.C., 1988, Water resources publications of the U.S. Geological Survey for Tennessee, 1906-1987: U.S. Geological Survey Open-File Report 87-552, 34 p.
- OFR 87-686. Webster, D.A., and Bradley, M.W., 1988, Hydrology of the Melton Valley radioactive-waste burial grounds at Oak Ridge National Laboratory, Tennessee: U.S. Geological Survey Open-File Report 87-686, 115 p.
- OFR 87-753. Broshears, R.E., 1988, Tennessee ground-water quality: U.S. Geological Survey Open-File Report 87-753, 8 p.
- OFR 88-145. Quiñones, Ferdinand, 1988, U.S. Geological Survey ground-water studies in Tennessee: Water Fact Sheet: U.S. Geological Survey Open-File Report 88-145, 1 sheet.
- OFR 88-170. Garrett, J.W., 1988, Hydrologic and suspended-sediment data for Reelfoot Lake, Obion and Lake Counties, northwestern Tennessee, May 1985-September 1986: U.S. Geological Survey Open-File Report 88-170, 50 p.
- OFR 88-309. Withington, D.B., 1988, Quality of ground water in shallow wells in agricultural areas of Haywood, Shelby, Lake, and Obion Counties, Tennessee, January and February 1988: U.S. Geological Survey Open-File Report 88-309, 12 p.
- OFR 88-310. Hoos, A.B., 1988, Water quality of runoff to the Clarksville Memorial Hospital drainage well and of Mobley Spring, Clarksville, Tennessee, February-March 1988: U.S. Geological Survey Open-File Report 88-310, 26 p.
- OFR 88-311. Yurewicz, M.C., Carey, W.P., and Garrett, J.W., 1988, Streamflow and water-quality data for three major tributaries to Reelfoot Lake, West Tennessee, October 1987-March 1988: U.S. Geological Survey Open-File Report 88-311, 20 p.
- OFR 88-322. Quiñones, Ferdinand, Balthrop, B.H., and Baker, E.G., 1988, Water-resources investigations in Tennessee: Programs and activities of the U.S. Geological Survey, 1987-1988: U.S. Geological Survey Open-File Report 88-322, 66 p.
- OFR 88-348. Hutson, S.S., 1988, Estimated use of water in Tennessee, 1985: U.S. Geological Survey Open-File Report 88-348, 1 sheet.
- OFR 88-485. McMaster, B.W., and Parks, W.S., 1988, Concentrations of selected trace inorganic constituents and synthetic organic compounds in the water-table aquifers in the Memphis area, Tennessee: U.S. Geological Survey Open-File Report 88-485, 23 p.
- OFR 88-486. Bradley, M.W., 1988, Construction, geologic, and ground-water data for observation wells near the Shelby County landfill, Memphis, Tennessee: U.S. Geological Survey Open-File Report 88-486, 32 p.
- OFR 88-497. Carey, W.P., Brown, R.T., and Chatham, C.G., 1988, History of suspended-sediment data collection and inventory of available data for the Tennessee and Cumberland River basins: U.S. Geological Survey Open-File Report 88-497, 51 p.
- OFR 89-61. Zehner, H.H., 1989, Construction data and retrieval procedures for selected wells drilled from 1985 through 1987 at Oak Ridge National Laboratory, Tennessee: U.S. Geological Survey Open-File Report 89-61, 96 p.
- OFR 89-379. Quiñones, Ferdinand, Balthrop, B.H., and Baker, E.G., 1989, Water-resources investigations in Tennessee: Programs and activities of the U.S. Geological Survey, 1988-89: U.S. Geological Survey Open-File Report 89-379, 59 p.
- OFR 89-409. Lee, R.W., 1989, Determination of the extent of gasoline contamination of a shallow sand aquifer using soil gas analyses for volatile organic compounds in Jackson, Tennessee [abs.], in Pederson, G.L., and Smith, M.M., compilers, U.S. Geological Survey Second

- National Symposium on Water Quality: Abstracts of the technical sessions, Orlando, Florida, November 12-17, 1989: U.S. Geological Survey Open-File Report 89-409, p. 50.
- OFR 89-409. Vourvopoulos, George, Brahana, J.V., Kraemer, T.F., Wolfli, Willy, Suter, Martin, and Synal, A., 1989, Applied research using chlorine-36 as a hydrogeologic tool [abs.], in Pederson, G.L., and Smith, M.M., compilers, U.S. Geological Survey Second National Symposium on Water Quality: Abstracts of the technical sessions, Orlando, Florida, November 12-17, 1989: U.S. Geological Survey Open-File Report 89-409, p. 104.
- OFR 89-598. Bryan, B.A., 1989, Channel evolution of the Hatchie River near the U.S. Highway 51 crossing in Lauderdale and Tipton Counties, West Tennessee: U.S. Geological Survey Open-File Report 89-598, 59 p.
- OFR 90-161. Balthrop, B.H., and Baker, E.G., compilers, 1990, U.S. Geological Survey National computer technology meeting: Program and abstracts, May 7-11, 1990: U.S. Geological Survey Open-File Report 90-161, 56 p.
- OFR 90-190. Hileman, G.E., 1990, Water-quality, well-construction, and ground-water level data for an investigation of radionuclides in ground water, Hickman and Maury Counties, Tennessee: U.S. Geological Survey Open-File Report 90-190, 13 p.
- OFR 90-394. Bennett, M.W., Carmichael, J.K., and Román-Más, Angel, 1993, Water-quality and well-construction data for selected farmstead wells in Tennessee: U.S. Geological Survey Open-File Report 90-394, 19 p.
- OFR 90-580. Hutson, S.S., and Haugh, C.J., 1992, Reconnaissance investigation of volatile and semivolatile organic compounds in the Memphis aquifer at Alamo, Crockett County, Tennessee: U.S. Geological Survey Open-File Report 90-580, 14 p.
- OFR 91-51. Quiñones, Ferdinand, and Balthrop, B.H., 1991, Water-resources investigations in Tennessee: Programs and activities of the U.S. Geological Survey, 1990-91: U.S. Geological Survey Open-File Report 91-51, 76 p.
- OFR 91-176. Hutson, S.S., 1991, Ground-water use by public-supply systems in Tennessee in 1988: U.S. Geological Survey Open-File Report 91-176, 1 sheet.
- OFR 91-502. Simon, Andrew, and Hupp, C.R., 1992, Geomorphic and vegetative recovery processes along modified stream channels of West Tennessee: U.S. Geological Survey Open-File Report 91-502, 142 p.
- OFR 91-510. Román-Más, Angel, Bennett, M.W., and Hamilton, K.G., 1991, Reconnaissance of ground-water quality at selected sites in Bedford and Coffee Counties, Tennessee, June and July 1991: U.S. Geological Survey Open-File Report 91-510, 1 sheet.
- OFR 91-534. Hamilton, K.G., and Stringer, E.A., 1991, Quality of ground water used for drinking at 22 schools in Tennessee with supply systems classified as noncommunity, non-transient: U.S. Geological Survey Open-File Report 91-534, 1 sheet.
- OFR 92-40. Mercer, L.R., and Smith, J.C., 1992, Continuous stream gages in Tennessee, 1992: U.S. Geological Survey Open-File Report 92-40, 1 sheet.
- OFR 92-41. Hamilton, K.G., 1992, Ground-water quality at the University of Tennessee Space Institute, Franklin County, Tennessee: U.S. Geological Survey Open-File Report 92-41, 1 sheet.
- OFR 92-45. Quiñones, Ferdinand, Bradfield, A.D., and Wescott, J.B., 1992, Hydrogeologic, water-quality, streamflow, bottom-sediment analyses, and biological data near the Wayne County landfill, Wayne County, Tennessee: U.S. Geological Survey Open-File Report 92-45, 32 p.
- OFR 92-64. Balthrop, B.H., and Baker, E.G., compilers, 1992, U.S. Geological Survey National computer technology meeting: Program and abstracts, Norfolk, Virginia, May 17-22, 1992: U.S. Geological Survey Open-File Report 92-64, 41 p.
- OFR 92-135. Haugh, C.J., Mahoney, E.N., and Robinson, J.A., 1992, Well-construction,

water-level, geophysical, and water-quality data for ground-water monitoring wells for Arnold Air Force Base, Tennessee: U.S. Geological Survey Open-File Report 92-135, 88 p.

OFR 92-166. Johnson, S.E., and Carmichael, J.K., 1993, Construction, lithologic, and hydrologic data for test wells in the Cedar Grove area, Carroll County, Tennessee: U.S. Geological Survey Open-File Report 92-166, 14 p.

OFR 92-482. Outlaw, G.S., Butner, D.E., Kemp, R.L., Oaks, A.T., and Adams, G.S., 1992, Rain-fall, streamflow, and peak stage data collected at the Murfreesboro, Tennessee, gaging network, March 1989 through July 1992: U.S. Geological Survey Open-File Report 92-482, 68 p.

OFR 92-648. Outlaw, G.S., 1993, Hydrologic and hydraulic analyses at Akin Branch and Cayce Valley Branch, Columbia, Tennessee: U.S. Geological Survey Open-File Report 92-648, 56 p.

OFR 93-39. Hoos, A.B., and Sisolak, J.K., 1993, Procedures for adjusting regional regression models of urban-runoff quality using local data: U.S. Geological Survey Open-File Report 93-39, 39 p.

Data Reports

Data reports may be purchased from:

**National Technical Information Service
U.S. Department of Commerce
5285 Port Royal Road
Springfield, VA 22161
Telephone: 703-487-4650**

Recent data reports are available from the Tennessee District office in Nashville until stocks are depleted. Call 615-736-5424 to determine if copies are available.

TN-87-1. Lowery, J.F., Counts, P.H., Edmiston, H.L., and Edwards, F.D., 1988, Water resources data, Tennessee, Water year 1987: U.S. Geological Survey Water-Data Report TN-87-1, 437 p.

TN-88-1. Lowery, J.F., Counts, P.H., Edwards, F.D., and Garrett, J.W., 1989, Water resources data, Tennessee, Water year 1988: U.S. Geological Survey Water-Data Report TN-88-1, 382 p.

TN-89-1. Lowery, J.F., Counts, P.H., Edwards, F.D., and Garrett, J.W., 1990, Water resources data, Tennessee, Water year 1989: U.S. Geological Survey Water-Data Report TN-89-1, 282 p.

TN-90-1. Flohr, D.F., Counts, P.H., Edwards, F.D., and Garrett, J.W., 1991, Water resources data, Tennessee, Water year 1990: U.S. Geological Survey Water-Data Report TN-90-1, 259 p.

TN-91-1. Mercer, L.R., Flohr, D.F., Counts, P.H., Edwards, F.D., and Garrett, J.W., 1992, Water resources data, Tennessee, Water year 1991: U.S. Geological Survey Water-Data Report TN-91-1, 323 p.

TN-92-1. Flohr, D.F., Edwards, F.D., Lewis, J.G., and Orr, R.A., 1993, Water resources data, Tennessee, Water year 1992: U.S. Geological Survey Water-Data Report TN-92-1, 336 p.

Outside Publications

The following includes journal articles, conference proceedings, and abstracts published by sources other than the U.S. Geological Survey. These publications are listed for your information only; they are **not** available from the U.S. Geological Survey. Authors should be contacted directly to determine how copies or reprints may be obtained.

Journal Articles and Conference Proceedings Papers

Bazemore, D.E., and Hupp, C.R., 1991, Flood-plain sedimentation rates near bridge crossings: Federal Interagency Sedimentation Conference, 5th, Las Vegas, March 19-21, 1991, Proceedings, p. 4.48-4.54.

Brahana, J.V., and Hollyday, E.F., 1988, Dry stream reaches in carbonate terranes: surface indicators of ground-water reservoirs: American Water Resources Association, Water Resources Bulletin, v. 24, no. 3, p. 577-580.

- Brahana, J.V., and Hollyday, E.F., 1988, Relation between the hydrogeology of carbonate rocks and the development of karst landforms, *in* Karst Hydrogeology and Karst Environment Protection, 21st Congress, Guilin, China, October 10-15, 1988: International Association of Hydrogeologists Congress, p. 270-275.
- Brahana, J.V., Thrailkill, John, Freeman, Tom, and Ward, W.C., 1988, Carbonate rocks, *in* Back, William, Rosenshein, J.S., and Seaber, P.R., eds., Hydrogeology—The Geology of North America: The Geological Society of America, v. 0-2, chap. 38, p. 333-352.
- Bryan, B.A., and Hewlett, J.D., 1979, The effect of strip mining on the headwater hydrograph of eastern Kentucky: Symposium on Surface Mining Hydrology, Sedimentology, and Reclamation, University of Kentucky, Lexington, Kentucky, 1979, Proceedings, p. 51-55.
- Bryan, B.A., and Hewlett, J.D., 1981, Effect of surface mining on storm flow and peak flow from six small basins in eastern Kentucky: American Water Resources Association, Water Resources Bulletin, v. 17, no. 2, p. 290-299.
- Diehl, T.H., and Bryan, B.A., 1993, Supply of large woody debris in a stream channel, *in* Shen, H.W., Su, S.T., and Wen, Feng, eds., Hydraulic engineering '93 conference, San Francisco, 1993, Proceedings: American Society of Civil Engineers, v. 1, p. 1055-1060.
- Hoadley, K.L., compiler, 1992, Clinch-Powell Rivers bi-state conference: Program and abstracts, Cumberland Gap, Tennessee, May 28-30, 1992: Nashville, Tennessee, 63 p.
- Hollyday, E.F., Knopman, D.S., Smith, M.A., and Hileman, G.E., 1992, Statistical analysis of well records for use in classifying and mapping hydrogeologic terranes in the Valley and Ridge province, *in* Hotchkiss, W.R., and Johnson, A.I., eds., Regional aquifer systems of the United States—Aquifers of the Southern and Eastern States: American Water Resources Association, Monograph Series no. 17, p.75-92.
- Hoos, A.B., Koussis, A.D., and Beale, G.O., 1989, A channel dynamics model for real-time flood forecasting: Water Resources Research, v. 25, no. 4, p. 691-705.
- Hoos, A.B., Tucci, Patrick, Bryan, B.A., and Carey, W.P., 1988, Hydrology of the Reelfoot Lake basin, Obion and Lake Counties, Tennessee, May 1984 to May 1987, and potential effects on proposed lake-level manipulation, *in* Final Environmental Impact Statement, Reelfoot Lake Water Level Management, Obion and Lake Counties, Tennessee and Fulton County, Kentucky: Atlanta, Georgia, U.S. Fish and Wildlife Service, Southeast Region, app. D, p. 1-74.
- Hupp, C.R., 1987, Determination of bank widening and accretion rates and vegetation recovery along modified West Tennessee stream, *in* International Symposium on Ecological Aspects of Tree-Ring Analysis, New York, 1986, Proceedings: U.S. Department of Energy, CONF-8608144, p. 224-233.
- Hupp, C.R., 1988, Plant ecological aspects of flood geomorphology and paleoflood history, *in* Baker, V.R., Kochel, R.C., and Patton, P.C., eds., Flood geomorphology: New York, Wiley & Sons, p. 335-356.
- Hupp, C.R., 1990, Vegetation patterns in relation to basin hydrogeomorphology, *in* Thomes, J.B., ed., Vegetation and erosion; processes and environments, *in the collection* British Geomorphological Research Group Symposia Series: Chichester, John Wiley and Sons, p. 217-237.
- Hupp, C.R., 1992, Riparian vegetation recovery patterns following stream channelization: A geomorphic perspective: Ecology, v. 73, no. 4, p. 1209-1226.
- Hupp, C.R., and Bazemore, D.E., 1991, Dendrogeomorphic analysis of wetland sedimentation: Federal Interagency Sedimentation Conference, 5th, Las Vegas, March 19-21, 1991, Proceedings, p. 40-47.
- Hupp, C.R., and Bazemore, D.E., 1993, Spatial and temporal aspects of sediment deposition in West Tennessee forested wetlands: Journal of Hydrology, v. 141, p. 179-196.

- Hupp, C.R., and Carey, W.P., 1990, Dendrogeomorphic approach to estimating slope retreat, Maxey Flats, Kentucky: *Geology*, v. 18, no. 7, p. 658-661.
- Hupp, C.R., and Morris, E.E., 1990, A dendrogeomorphic approach to measurement of sedimentation in a forested wetland, Black Swamp, Arkansas: *Wetlands*, v. 10, no. 1, p. 107-124.
- Hupp, C.R., and Simon, Andrew, 1991, Bank accretion and the development of vegetated depositional surfaces along modified alluvial channels: *Geomorphology*, v. 4, no. 2, p. 111-124.
- Hutson, S.S., 1988, Instream flow analysis and monitoring procedure for Little River in eastern Tennessee: *Water-Use Data for Water-Resources Management Symposium*, Tucson, Arizona, 1988, Proceedings, p. 67-75.
- Knopman, D.S., and Hollyday, E.F., 1993, Variation in specific capacity in fractured rocks, Pennsylvania: *Ground Water*, v. 31, no. 1, p. 135-145.
- Lee, R.W., and Fernandez, Mario, 1988, Soil gas analyses to delineate a plume of volatile organic compounds: *International Symposium on Field Screening Methods for Hazardous Waste Site Investigations*, 1st, Las Vegas, Nevada, 1988, Proceedings, p. 171-177.
- Lee, R.W., and Hollyday, E.F., 1987, Radon measurement in streams to determine location and magnitude of ground-water seepage, *in Symposium on Radon, Radium, and Other Radioactivity in Ground Water: Hydrogeologic Impact and Application to Indoor Airborne Contamination*, Somerset, New Jersey, 1987, Proceedings: Chelsea, Mich., Lewis Publishers, Inc., p. 241-249.
- Osterkamp, W.R., Carey, W.P., Hupp, C.R., and Bryan, B.A., 1984, Movement of tractive sediment from disturbed lands: *American Society of Civil Engineers Journal, Conference Proceedings*, p. 59-63.
- Parks, W.S., 1992, Four levels of terrace deposits and remnants of high-level fluvial deposits in the Hatchie River valley, Hebron area, Harde-
man County, Tennessee: *Mississippi Geology*, v. 13, no. 4, p. 63-70.
- Parks, W.S., 1993, Use of geophysical well logs to determine loess thicknesses and correlate loesses and geosols in the Memphis, Tennessee-northern Mississippi area: *Mississippi Geology*, v. 14, no. 3, p. 41-46.
- Parks, W.S., Carmichael, J.K., and Mirecki, J.E., 1992, Creosote-plume sampling and analysis at an abandoned wood-preserving plant site: HMC/Superfund'92, Annual National Conference & Exhibition, 13th, Washington, D.C., December 1-3, 1992, Proceedings: Hazardous Materials Control Resources Institute, p. 214-216.
- Quiñones, Ferdinand, and Balthrop, B.H., 1989, Abstracts with program of Second Tennessee Hydrology Symposium, Nashville, Tennessee, 1989: American Water Resources Association, 104 p.
- Quiñones, Ferdinand, and Hoadley, K.L., 1992, Extended abstracts from Fifth Tennessee Water Resources Symposium, Nashville, Tennessee, 1992: American Water Resources Association, 130 p.
- Seaber, P.R., Brahana, J.V., and Hollyday, E.F., 1988, Region 20, Appalachian Plateaus and Valley and Ridge, *in Back, William, Rosen-shein, J.S., and Seaber, P.R., eds., Hydro-geology—The Geology of North America: The Geological Society of America*, v. 0-2, chap. 23, p. 189-200.
- Simon, Andrew, 1989, A model of channel response in disturbed alluvial channels: *Earth Surface Processes and Landforms*, v. 14, no. 1, p. 11-26.
- Simon, Andrew, 1989, The discharge of sediment in channelized alluvial streams: *American Water Resources Association, Water Resources Bulletin*, v. 25, no. 6, p. 1177-1188.
- Simon, Andrew, 1989, The evolution of alluvial systems in response to imposed channel modifications, West Tennessee, USA: *International Symposium on River Sedimentation*, 4th, Beijing, China, 1989, Proceedings, p. 1080-1086.

- Simon, Andrew, and Guzmán-Rios, Senén, 1990, Sediment discharge from a montane basin, Puerto Rico; implications of erosion processes and rates in the humid tropics, *in* Ziemer, R.R., ed., International Association of Hydrologic Sciences Symposium on Erosion and Sedimentation in Tropical Steeplands: Proceedings, p. 35-47.
- Simon, Andrew, and Hupp, C.R., 1987, Geomorphic and vegetative recovery processes along modified Tennessee streams: an interdisciplinary approach to disturbed fluvial systems: International Association of Hydrological Sciences Publication v. 167, p. 251-262.
- Simon, Andrew, and Hupp, C.R., 1990, The recovery of alluvial systems in response to imposed channel modifications, West Tennessee, USA, *in* Thornes, J.B., ed., Vegetation and erosion; processes and environments, *in the collection* British Geomorphological Research Group Symposia Series: Chichester, John Wiley and Sons, p. 145-160.
- Simon, Andrew, Larsen, M.C., and Hupp, C.R., 1990, The role of soil processes in determining mechanisms of slope failure and hillslope development in a humid-tropical forest, eastern Puerto Rico, *in* Kneupfer, P.L., and others, eds., Soils and landscape evolution: Symposium in geomorphology, 21st, Binghamton, 1990, v. 3, no. 3-4, p. 263-286.
- Simon, Andrew, Outlaw, G.S., and Thomas, Randy, 1990, Evaluation, modeling, and mapping of potential bridge scour, West Tennessee, *in* Bridge scour symposium, McLean, Va., October 1989, Proceedings: McLean, Va., U.S. Department of Transportation, Federal Highway Administration, no. FHWA-RD-90-035, p. 112-129.
- Simon, Andrew, Wolfe, W.J., and Molinas, Albert, 1991, Mass-wasting algorithms in an alluvial channel model: Federal Interagency Sedimentation Conference, 5th, Las Vegas, March 19-21, 1991, Proceedings, p. 8.22-8.29.
- Tucci, Patrick, 1989, Geophysical methods for water-resources investigations in south and central Arizona, *in* Symposium on the Application of Geophysics to Engineering and Environmental Problems, Golden, Colorado, 1989, Proceedings: Society of Engineering and Mineral Exploration Geophysicists, p. 368-383.
- Wolfe, W.J., and Bryan, B.A., 1991, Drought-related West Tennessee channel bank failures, *in* Shane, R.M., ed., Hydraulic engineering national conference, Nashville, Tennessee, 1991, Proceedings: American Society of Civil Engineers, p. 1156-1161.



Abstracts

- Bailey, Z.C., and Tucci, Patrick, 1992, A tale of two valleys: Comparative hydrogeology of Bear Creek and Melton Valleys, near Oak Ridge, Tennessee [abs.], *in* American Geophysical Union fall meeting, San Francisco, Calif., December 7-11, 1992: Abstract supplement to Eos, Transactions American Geophysical Union, v. 73, no. 43, p. 188.
- Barron, W.R., Jr., 1992, Interactive vectorization of scanned data [abs.], *in* Balthrop, B.H., and Baker, E.G., compilers., U.S. Geological Survey national computer technology meeting: Program and abstracts, Norfolk, Virginia, May 17-22, 1992: U.S. Geological Survey Open-File Report 92-64, p. 2.
- Bazemore, D.E., and Hupp, C.R., 1989, Wetland sedimentation in relation to a highway crossing, Big Sandy River, West Tennessee [abs.], *in* Quiñones, Ferdinand, and Balthrop, B.H., eds., Abstracts with program of Second Tennessee Hydrology Symposium, Nashville, Tennessee, 1989: American Water Resources Association, p. 13.
- Bradfield, A.D., 1989, Ground-water investigation of Cave Spring near Chattanooga, Tennessee [abs.], *in* Quiñones, Ferdinand, and Balthrop, B.H., eds., Abstracts with program of Second Tennessee Hydrology Symposium, Nashville, Tennessee, 1989: American Water Resources Association, p. 77.
- Bradfield, A.D., and Hollyday, E.F., 1992, Hydrology of Cave Springs, Hamilton County, Tennessee [abs.], *in* Ogden, A.E., ed., Abstracts of the 1992 Friends of Karst: Cookeville,

- Tennessee, Tennessee Technological University, p. 30-31.
- Bradley, M.W., 1992, Ground-water quality of the upper Knox aquifer, Middle Tennessee [abs.], in Quifiones, Ferdinand, and Hoadley, K.L., eds., Extended abstracts from Fifth Tennessee Water Resources Symposium, Nashville, Tennessee, 1992: American Water Resources Association, p. 94.
- Bradley, M.W., and Craig, Phillip, 1989, Aquifer characteristics and geology at the geohydrologic survey well, Humphreys County, Tennessee [abs.], in Quifiones, Ferdinand, and Balthrop, B.H., eds., Abstracts with program of Second Tennessee Hydrology Symposium, Nashville, Tennessee, 1989: American Water Resources Association, p. 86.
- Bradley, M.W., and Craig, Phillip, 1991, Hydraulic testing at a deep geohydrologic survey well, Humphreys County, Tennessee [abs.], in AGU-MSA 1991 spring meeting April 23, 1991: Eos, Transactions, American Geophysical Union, v. 2, no. 17, p. 115.
- Brahana, J.V., and Hollyday, E.F., 1988, Dry stream reaches in carbonate terranes: surface indicators of ground-water reservoirs [abs.], in Abstracts of the First Tennessee Hydrology Symposium, Nashville, Tennessee, 1988: American Water Resources Association, p. 12.
- Brahana, J.V., and Vourvopoulos, George, 1988, Regional ground-water flow boundary delineation using radioisotopes [abs.], in International conference on advances in ground-water hydrology, program with abstracts, Washington, 1988: American Institute of Hydrology, p. 20.
- Brede, L.W., and Johnson, G.C., 1993, Hydrologic responses to rainfall at two wetlands at Spring City, Tennessee [abs.], in Quifiones, Ferdinand, and Gordon, J.A., compilers, Abstracts of the First Annual Tennessee Students Symposium on Water Resources, Cookeville, Tennessee, 1993: American Water Resources Association, p. 16.
- Broshears, R.E., and Brahana, J.V., 1988, A risk assessment algorithm for hazardous and radioactive waste sites [abs.]: The Geological Society of America Abstracts with Programs (Southeastern Section meeting—Columbia, S.C.), v. 20, no. 4, p. 255.
- Bryan, B.A., and Hupp, C.R., 1984, Dendrogeomorphic evidence of channel morphology changes in an East Tennessee coal area stream [abs.]: Eos, Transactions, American Geophysical Union, v. 65, no. 45, p. 891.
- Carmichael, J.K., 1991, Groundwater quality in Tennessee [abs.], in Sale, M.J., and Presley, P.M., compilers, Extended abstracts from Fourth Tennessee Water Resources Symposium, Knoxville, Tennessee, 1991: American Water Resources Association, p. 84.
- Carmichael, J.K., and Bennett, M.W., 1990, Ground-water quality of farmstead wells, Tennessee [abs.], in Sale, M.J., and Presley, P.M., eds., Extended abstracts from Third Tennessee Water Resources Symposium, Nashville, Tennessee, 1990: American Water Resources Association, p. 22.
- Carmichael, J.K., and Johnson, S.E., 1992, Hydrogeology of outcropping Tertiary strata near Cedar Grove in southwestern Carroll County, Tennessee [abs.], in Quifiones, Ferdinand, and Hoadley, K.L., eds., Extended abstracts from Fifth Tennessee Water Resources Symposium, Nashville, Tennessee, 1992: American Water Resources Association, p. 110.
- Connell, J.F., and Bailey, Z.C., 1988, Statistical and simulation analysis of hydraulic-conductivity data for Bear Creek and Melton Valleys, Oak Ridge Reservation, Tennessee [abs.], in Abstracts of the First Tennessee Hydrology Symposium, Nashville, Tennessee, 1988: American Water Resources Association, p. 14.
- Connell, J.F., and Barron, W.R., 1991, Development of geographic information system coverages to assess risk of public-supply well contamination in Tennessee [abs.], in Sale, M.J., and Presley, P.M., compilers, Extended abstracts from Fourth Tennessee Water Resources Symposium, Knoxville, Tennessee, 1991: American Water Resources Association, p. 48.

- Diehl, T.H., 1990, U.S. Geological Survey global change hydrology program [abs.], *in* Smith, E.R., ed., Southern Appalachian Man and the Biosphere Conference, 1st, Gatlinburg, Tennessee, 1990, Proceedings: Norris, Tennessee, Tennessee Valley Authority, p. 7.
- Diehl, T.H., and Wolfe, W.J., 1992, Channel evolution along a reach of the North Fork Forked Deer River, near Dyersburg, Tennessee [abs.], *in* Quiñones, Ferdinand, and Hoadley, K.L., eds., Extended abstracts from Fifth Tennessee Water Resources Symposium, Nashville, Tennessee, 1992: American Water Resources Association, p. 37.
- Garrett, J.W., and Hoos, A.B., 1989, Characteristics of inflow of pesticides and nutrients from storm runoff into Reelfoot Lake, West Tennessee [abs.], *in* Quiñones, Ferdinand, and Balthrop, B.H., eds., Abstracts with program of Second Tennessee Hydrology Symposium, Nashville, Tennessee, 1989: American Water Resources Association, p. 17.
- Hanchar, D.W., 1989, Reconnaissance of the impact of agricultural chemicals on ground-water quality in Haywood, Shelby, Lake, and Obion Counties, Tennessee [abs.], *in* Quiñones, Ferdinand, and Balthrop, B.H., eds., Abstracts with program of Second Tennessee Hydrology Symposium, Nashville, Tennessee, 1989: American Water Resources Association, p. 12.
- Hanchar, D.W., and Bradley, M.W., 1989, Surface-geophysical techniques to determine the depth and thickness of a confining layer underlying a landfill, Shelby County, Tennessee [abs.], *in* Abstracts with Programs—The Geological Society of America, 1989 annual meeting: The Geological Society of America, v. 21, no. 6, p. 244.
- Hileman, G.E., 1990, Radon, radionuclides, and geochemistry of groundwater in Hickman and Maury Counties [abs.], *in* Sale, M.J., and Presley, P.M., eds., Extended abstracts from Third Tennessee Water Resources Symposium, Nashville, Tennessee, 1990: American Water Resources Association, p. 96.
- Hileman, G.E., 1992, Ground-water resources of Mill Hole Spring and the adjacent carbonate aquifer in the Valley and Ridge Province, East Tennessee [abs.], *in* Quiñones, Ferdinand, and Hoadley, K.L., eds., Extended abstracts from Fifth Tennessee Water Resources Symposium, Nashville, Tennessee, 1992: Tennessee Section of the American Water Resources Association, p. 30.
- Hollyday, E.F., 1988, Pollution susceptibility evaluation with radar data in eastern Tennessee [abs.], *in* Abstracts of the First Tennessee Hydrology Symposium, Nashville, Tennessee, 1988: American Water Resources Association, p. 9.
- Hollyday, E.F., Brahana, J.V., and Pavlicek, D.J., 1989, Conceptualization of ground-water flow in carbonate and siliciclastic rocks in the Valley and Ridge province, New Jersey to Alabama [abs.], Abstracts with Programs—The Geological Society of America, 1989 annual meeting: The Geological Society of America, v. 21, no. 6, p. A41.
- Hollyday, E.F., Hileman, G.E., and Brahana, J.V., 1991, Relation of potential yield of water wells to depositional sequences in Paleozoic rocks of the Valley and Ridge province, Maryland, New Jersey, and Pennsylvania [abs.], *in* Abstracts with Programs—The Geological Society of America, 1991 annual meeting: The Geological Society of America, v. 23, no. 5, p. 26-27.
- Hollyday, E.F., Knopman, D.S., Smith, M.A., Hileman, G.E., and Pavlicek, D.J., 1991, Hydrogeologic mapping of the Valley and Ridge province by statistical analysis of well records [abs.], *in* Conference and Symposium on Regional aquifer systems of the United States Southeastern United States, 24th, New Orleans, 1991, Proceedings: American Water Resources Association, p. 473.
- Hoos, A.B., 1989, Effects of storm-water runoff on local ground-water quality at Clarksville, Tennessee [abs.], *in* Quiñones, Ferdinand, and Balthrop, B.H., eds., Abstracts with program of Second Tennessee Hydrology Symposium,

- Nashville, Tennessee, 1989: American Water Resources Association, p. 3.
- Hoos, A.B., 1990, Surface water quality trends at seven stations in Tennessee, 1980 to 1989 [abs.], *in* Sale, M.J., and Presley, P.M., eds., Extended abstracts from Third Tennessee Water Resources Symposium, Nashville, Tennessee, 1990: American Water Resources Association, p. 84.
- Hoos, A.B., 1991, Statistical methods for estimating storm-runoff loads in the Nashville metropolitan area, Tennessee, [abs.], *in* Sale, M.J., and Presley, P.M., compilers, Extended abstracts from Fourth Tennessee Water Resources Symposium, Knoxville, Tennessee, 1991: American Water Resources Association, p. 109.
- Hoos, A.B., 1991, Storm-runoff quality and its relation to land use in the Nashville metropolitan area, Tennessee [abs.], *in* Symposium on Urban Hydrology, 26th, Denver, November 4-8, 1990, Proceedings: American Water Resources Association Technical Publication Series TPS-91-4, p. 33.
- Hupp, C.R., 1987, Woody vegetation recovery along modified reaches of the Obion and Forked Deer Rivers, West Tennessee [abs.]: Bulletin of the Ecological Society of America, v. 68, no. 2.
- Hupp, C.R., 1988, Vegetation distributional patterns in relation to basin hydrogeomorphology [abs.]: Proceedings of the annual meeting of the British Geomorphic Research Group, Abstracts, p. 43.
- Hupp, C.R., 1989, A dendrogeomorphic approach to sedimentation in forested wetlands, Arkansas and West Tennessee [abs.]: International Geological Congress, 28th, Washington, D.C., v. 2, p. 85-86.
- Hupp, C.R., 1990, Woody vegetation and sedimentation in relation to flood-plain and riparian-surface development [abs.]: Eos, Transactions, American Geophysical Union (spring meeting), v.71, no. 17, p. 510.
- Hupp, C.R., and Bazemore, D.E., 1991, Forested wetland sedimentation, hydroperiod, and vegetation patterns in the vicinity of highway crossings, West Tennessee [abs.]: The Association of Southeastern Biologists Bulletin, v. 38, p. 101.
- Hupp, C.R., and Bazemore, D.E., 1991, Channelization, sedimentation, and species composition in two southeastern forested wetlands [abs.]: Annual meeting of the Ecological Society of America, Ecological Society of America Bulletin, v. 72, p. 205.
- Hupp, C.R., Bazemore, D.E., and Morris, E.E., 1990, Measurement of forested wetland sedimentation and plant ecological responses [abs.]: Annual meeting of the Ecological Society of America, Ecological Society of America Bulletin, v. 71, no. 3, p. 351.
- Hupp, C.R., and Bryan, B.A., 1988, Tennessee vegetation studies in relation to hydrologic processes: flood frequency, channel-bank stability, and sedimentation and erosion in bottomlands [abs.], *in* Abstracts of the First Tennessee Hydrology Symposium, Nashville, Tennessee, 1988: American Water Resources Association, p. 13.
- Hupp, C.R., and Bryan, B.A., 1989, A dendrogeomorphic approach to flash-flood frequency estimation [abs.], *in* Flash-flood Forecasting Symposium, 3rd: Eos, Transactions, American Geophysical Union, International Association of Hydrological Sciences, v. 70, no. 15, p. 341.
- Hupp, C.R., Carey, W.P., and Bazemore, D.E., 1988, Wetland sedimentation, tree growth, and species patterns along a reach of the Middle Fork Forked Deer River, West Tennessee [abs.]: The Association of Southeastern Biologists Bulletin, v. 35, no. 2, p. 84.
- Hupp, C.R., and Guariguata, M., 1989, Vegetative and geomorphic patterns on El Yunque, Puerto Rico in relation to landslide frequency [abs.]: Caribbean Geological Conference, 12th, 1989, p. 42-44.
- Hupp, C.R., and Morris, E.E., 1989, A dendrogeomorphic approach to sedimentation in a forested wetland, Black Swamp, Arkansas

- [abs.]: Annual Meeting of the Association of Southeastern Biologists, *The Association of Southeastern Biologists Bulletin*, v. 36, no. 2, p. 79.
- Hupp, C.R., and Simon, Andrew, 1990, Riparian vegetative and geomorphic recovery patterns following stream channelization [abs.]: Annual meeting of the Association of Southeastern Biologists, *The Association of Southeastern Biologists Bulletin*, v. 37, no. 2, p. 104.
- Hutson, S.S., 1989, Ground-water use by public supply systems in Tennessee [abs.], *in* Quiñones, Ferdinand, and Balthrop, B.H., eds., Abstracts with program of Second Tennessee Hydrology Symposium, Nashville, Tennessee, 1989: American Water Resources Association, p. 71.
- Hutson, S.S., 1991, Water demand forecasting in the upper Duck River basin in central Tennessee [abs.], *in* Sale, M.J., and Presley, P.M., compilers, Extended abstracts from Fourth Tennessee Water Resources Symposium, Knoxville, Tennessee, 1991: American Water Resources Association, p. 8.
- Hutson, S.S., 1992, Estimated use of water in Tennessee in 1990 [abs.], *in* Quiñones, Ferdinand, and Hoadley, K.L., eds., Extended abstracts from Fifth Tennessee Water Resources Symposium, Nashville, Tennessee, 1992: American Water Resources Association, p. 53.
- Johnson, G.C., and Pavlicek, D.J., 1991, Effect of ground-water withdrawals upon spring discharge at the state fish hatchery, Erwin, Unicoi County, Tennessee [abs.], *in* Sale, M.J., and Presley, P.M., compilers, Extended abstracts from Fourth Tennessee Water Resources Symposium, Knoxville, Tennessee, 1991: American Water Resources Association, p. 152.
- Johnson, S.E., 1992, Hydrogeology of the Cascade Springs area near Tullahoma, Tennessee [abs.], *in* Quiñones, Ferdinand, and Hoadley, K.L., eds., Extended abstracts from Fifth Tennessee Water Resources Symposium, Nashville, Tennessee, 1992: American Water Resources Association, p. 119.
- Kautz, S.A., and Bryan, B.A., 1989, Flood-frequency estimates based on botanical data for Rock Creek, East Tennessee [abs.], *in* Quiñones, Ferdinand, and Balthrop, B.H., eds., Abstracts with program of Second Tennessee Hydrology Symposium, Nashville, Tennessee, 1989: American Water Resources Association, p. 63.
- Kleiss, B.A., Hupp, C.R., and Morris, E.E., 1990, Methods for rapidly estimating sedimentation rates in a bottomland hardwood wetland [abs.]: Proceedings of the Society of Wetland Scientists, June 1990, Breckinridge, Colo.
- Kraemer, T.F., and Brahana, J.V., 1988, Radioisotopes of chlorine, uranium, and radium used in defining tectonically controlled ground-water flow boundaries [abs.]: Annual meeting of The Geological Society of America, Denver, 1988, Abstracts with Program, v. 20, no. 7, p. A364.
- Lee, R.W., 1989, Rapid determination of the extent of gasoline contamination of a shallow aquifer near Jackson, Tennessee [abs.], *in* Quiñones, Ferdinand, and Balthrop, B.H., eds., Abstracts with program of Second Tennessee Hydrology Symposium, Nashville, Tennessee, 1989: American Water Resources Association, p. 80.
- Lewis, M.E., 1988, Quantitative hydrological analysis of the Reelfoot Lake basin in northwestern Tennessee [abs.], *in* Abstracts of the First Tennessee Hydrology Symposium, Nashville, Tennessee, 1988: American Water Resources Association, p. 11.
- Mahoney, E.N., 1992, Development and use of a ground-water flow model at Arnold Air Force Base, Tullahoma, Tennessee [abs.], *in* Quiñones, Ferdinand, and Hoadley, K.L., eds., Extended abstracts from Fifth Tennessee Water Resources Symposium, Nashville, Tennessee, 1992: American Water Resources Association, p. 15.
- Mahoney, E.N., and Brahana, J.V., 1991, Inhomogeneity and anisotropy in variably thick, non-indurated coastal plain confining units in the Memphis area—facies, or faults? [abs.], *in* Annual meeting of The Geological Society of America, San Diego, 1991, Abstracts with

programs: The Geological Society of America, p. A323.

Mirecki, J.E., and Parks, W.S., 1992, Dissolved inorganic constituents as conservative tracers of a leachate plume from a municipal landfill, Memphis, Tennessee [abs.]: *in* Abstracts with programs of the annual meeting, The Geological Society of America, Cincinnati, Ohio, 1992: The Geological Society of America, v. 24, no. 7, p. A118.

Mirecki, J.E., and Parks, W.S., 1991, Geochemical characteristics of a leachate plume emanating from the Shelby County landfill at Memphis, Tennessee [abs.], *in* Sale, M.J., and Presley, P.M., compilers, Extended abstracts from Fourth Tennessee Water Resources Symposium, Knoxville, Tennessee, 1991: American Water Resources Association, p. 89.

Outlaw, G.S., 1992, Hydrologic and hydraulic analyses at Akin Branch and Cayce Valley Branch in the Little Bigby Creek watershed, Columbia, Tennessee [abs.], *in* Quifones, Ferdinand, and Hoadley, K.L., eds., Extended abstracts from Fifth Tennessee Water Resources Symposium, Nashville, Tennessee, 1992: American Water Resources Association, p. 121.

Pankey, J.T., 1992, Low-flow and flow-duration characteristics for streams in Tennessee [abs.], *in* Quifones, Ferdinand, and Hoadley, K.L., eds., Extended abstracts from Fifth Tennessee Water Resources Symposium, Nashville, Tennessee, 1992: American Water Resources Association, p. 120.

Parks, W.S., 1991, Methods for identifying areas of downward leakage from the water-table aquifers to the Memphis aquifer in the Memphis area, Tennessee [abs.], *in* Sale, M.J., and Presley, P.M., compilers, Extended abstracts from Fourth Tennessee Water Resources Symposium, Knoxville, Tennessee, 1991: American Water Resources Association, p. 25.

Parks, W.S., Carmichael, J.K., and Mirecki, J.E., 1992, Evaluation of combined methods of subsurface exploration, sampling, and water-

quality analysis for detecting creosote contamination in ground water [abs.], *in* Quifones, Ferdinand, and Hoadley, K.L., eds., Extended abstracts from Fifth Tennessee Water Resources Symposium, Nashville, Tennessee, 1992: American Water Resources Association, p. 6.

Quifones-Marquez, Ferdinand, Bennett, M.W., and Román, A.J., 1992, Reconnaissance of the quality of ground water from domestic wells in Bedford and Coffee Counties, Middle Tennessee [abs.], *in* Regional meeting of the Tennessee Academy of Science, Murfreesboro, Tennessee, November 22, 1991: Journal of the Tennessee Academy of Science (Libby Workman, ed.), v. 67, no. 1-2, p. 14.

Quifones, Ferdinand, and Hoos, A.B., 1990, A simplified Thornthwaite climatic-index model to study potential changes in runoff in Tennessee induced by the greenhouse effect [abs.], *in* Sale, M.J., and Presley, P.M., eds., Extended abstracts from Third Tennessee Water Resources Symposium, Nashville, Tennessee, 1990: American Water Resources Association, p. 72.

Román-Más, Angel, 1993, Evaluation of sampling strategies for storm runoff in small agricultural basins [abs.], *in* Innovation in the 21st Century, WATtec '93 Final program and abstracts of the Annual Technical Conference and Exhibition, 20th, Knoxville, Tennessee, February 16-19, 1993: The American Society of Agricultural Engineers, p. 24.

Román-Más, Angel, Diehl, T.H., and Klaine, Stephen, 1992, Effects of storm sampling strategies on load calculations for agricultural nonpoint-source sediment and nutrients [abs.], *in* Quifones, Ferdinand, and Hoadley, K.L., eds., Extended abstracts from Fifth Tennessee Water Resources Symposium, Nashville, Tennessee, 1992: American Water Resources Association, p. 62.

Seaber, P.R., and Brahana, J.V., 1989, Application of regional aquifer coefficients to evaluate hydrogeologic controls on permeability and porosity [abs.]: International Geological Congress Abstracts, v. 3, p. 3-64-3-65.

- Simon, Andrew, and Outlaw, G.S., and Thomas, Randy, 1989, Evaluation, modeling, and mapping of critical bridge-scour conditions in West Tennessee [abs.], *in* Quiñones, Ferdinand, and Balthrop, B.H., eds., Abstracts with program of Second Tennessee Hydrology Symposium, Nashville, Tennessee, 1989: American Water Resources Association, p. 9.
- Tucci, Patrick, 1988, Investigation of a hazardous-waste disposal site near Brentwood, Tennessee [abs.], *in* Abstracts of the First Tennessee Hydrology Symposium, Nashville, Tennessee, 1988: American Water Resources Association, p. 10.
- Weaver, J.D., 1989, Analysis of the 1988 drought in Tennessee [abs.], *in* Quiñones, Ferdinand, and Balthrop, B.H., eds., Abstracts with program of Second Tennessee Hydrology Symposium, Nashville, Tennessee, 1989: American Water Resources Association, p. 70.
- Weaver, J.D., 1991, Water quality of Clinch and Powell Rivers, East Tennessee [abs.], *in* Sale, M.J., and Presley, P.M., compilers, Extended abstracts from Fourth Tennessee Water Resources Symposium, Knoxville, Tennessee, 1991: American Water Resources Association, p. 83.
- Weaver, J.D., and Gamble, C.R., 1992, Flood frequency of natural streams in rural basins in Tennessee [abs.], *in* Quiñones, Ferdinand, and Hoadley, K.L., eds., Extended abstracts from Fifth Tennessee Water Resources Symposium, Nashville, Tennessee, 1992: American Water Resources Association, p. 48.
- Webster, D.A., and Carmichael, J.K., 1991, Hydrology of the Carson Spring system, Hamilton County, Tennessee [abs.], *in* Sale, M.J., and Presley, P.M., compilers, Extended abstracts from Fourth Tennessee Water Resources Symposium, Knoxville, Tennessee, 1991: American Water Resources Association, p. 170-171.
- Webster, D.A., and Carmichael, J.K., 1992, Groundwater hydrology of Carson Spring and the lower Wolftever Creek basin, Hamilton County, Tennessee [abs.], *in* Odgen, A.E., ed., Abstracts of the 1992 Friends of Karst: Cookeville, Tennessee, Tennessee Technological University, p. 29-30.
- Wolfe, W.J., and Diehl, T.H., 1992, Chronology and spatial patterns of accelerated sedimentation in a forested riverine wetland near Dyersburg, Tennessee [abs.], *in* Quiñones, Ferdinand, and Hoadley, K.L., eds., Extended abstracts from Fifth Tennessee Water Resources Symposium, Nashville, Tennessee, 1992: American Water Resources Association, p. 38.
- Yurewicz, M.C., and Gamble, C.R., 1990, The Federal cooperative program of the Tennessee District of the U.S. Geological Survey, Water Resources Division [abs.], *in* Sale, M.J., and Presley, P.M., eds., Extended abstracts from Third Tennessee Water Resources Symposium, Nashville, Tennessee, 1990: American Water Resources Association, p. 185.



Miscellaneous

- Webster, D.A., Macconi, J.R., Stehle, D.E., and Collins, D.J., 1993, Subsurface geology and hydraulic data from 769- to 8,765-feet depth at the Johnsonville-site study well, Humphreys County, Tennessee: Humphreys County, Tennessee, 1 sheet.

INDEX

- Adams, G.S. 9
- Bailey, Z.C. 3, 4, 5, 12, 13
Baker, E.G. 7, 8
Balthrop, B.H. 4, 7, 8, 11
Barron, W.R. 13
Barron, W.R., Jr. 6, 12
Bazemore, D.E. 5, 9, 10, 12, 15
Beale, G.O. 10
Bennett, M.W. 6, 8, 13, 17
Bradfield, A.D. 4, 5, 6, 8, 12
Bradley, M.W. 4, 5, 7, 13, 14
Brahana, J.V. 2, 8, 9, 10, 11, 13, 14, 16, 17
Brede, L.W. 13
Broshears, R.E. 4, 5, 7, 13
Brown, R.T. 7
Bryan, B.A. 8, 10, 11, 12, 13, 15, 16
Butner, D.E. 9
- Carey, W.P. 6, 7, 10, 11, 15
Carmichael, J.K. 3, 5, 6, 8, 9, 11, 13, 17, 18
Chatham, C.G. 7
Collins, D.J. 18
Connell, J.F. 3, 4, 6, 13
Counts, P.H. 9
Craig, Phillip 13
- Daniel, C.C., III 5
Diehl, T.H. 5, 10, 14, 17, 18
- Edmiston, H.L. 9
Edwards, F.D. 9
- Fernandez, Mario 11
Flexner, N.M. 6
Flohr, D.F. 9
Freeman, Tom 10
- Gamble, C.R. 3, 4, 5, 18
Garrett, J.W. 5, 7, 9, 14
Guariguata, M. 15
Guzmán-Rios, Senén 12
- Haeni, F.P. 5
Hamilton, K.G. 8
Hanchar, D.W. 3, 4, 6, 14
Haugh, C.J. 8
Hewlett, J.D. 10
Hileman, G.E. 4, 5, 8, 10, 14
Hoadley, K.L. 10, 11
Hollyday, E.F. 2, 4, 5, 9, 10, 11, 12, 13, 14
Hoos, A.B. 2, 4, 5, 7, 9, 10, 14, 15, 17
Hupp, C.R. 5, 8, 9, 10, 11, 12, 13, 15, 16
Hutson, S.S. 2, 3, 5, 6, 7, 8, 11, 16
- Johnson, G.C. 13, 16
Johnson, S.E. 9, 13, 16
- Kautz, S.A. 16
Kemp, R.L. 9
Kingsbury, J.A. 5, 6
Klaine, Stephen 17
Kleiss, B.A. 16
Knopman, D.S. 10, 11, 14
Koussis, A.D. 10
Kracmer, T.F. 8, 16
- Larsen, M.C. 12
Lee, R.W. 2, 3, 4, 5, 7, 11, 16
Lewis, J.G. 3, 9
Lewis, M.E. 5, 16
Lowery, J.F. 3, 9
- Macconi, J.R. 18
Mahoney, E.N. 6, 8, 16
Massingill, R.C. 7
McMaster, B.W. 7
Mercer, L.R. 8, 9
Mesko, T.O. 2
Miller, J.H. 4
Mirecki, J.E. 5, 6, 11, 17
Molinas, Albert 12
Morris, A.J. 5
Morris, E.E. 11, 15, 16
- Oaks, A.T. 9
Orr, R.A. 9
Osterkamp, W.R. 11
Outlaw, G.S. 9, 12, 17, 18

Pankey, J.T. 17
Parks, W.S. 3, 4, 5, 6, 7, 11, 17
Pavlicek, D.J. 14, 16
Porter, S.D. 4

Quiñones, Ferdinand 4, 7, 8, 11, 17
Quiñones-Marquez, Ferdinand 17

Robinson, J.A. 6, 8
Román, A.J. 17
Román-Más, Angel 8, 17

Seaber, P.R. 11, 17
Short, N.C. 4
Simon, Andrew 8, 11, 12, 16, 17, 18
Sisolak, J.K. 9
Smith, J.C. 8
Smith, M.A. 4, 10, 14
Stehle, D.E. 18
Stringer, E.A. 8
Suter, Martin 8
Swain, L.A. 5
Synal, A. 8

Terry, J.E. 4
Thomas, Randy 12, 18
Thraikill, John 10
Tucci, Patrick 3, 4, 5, 10, 12, 18

Vourvopoulos, George 8, 13

Ward, W.C. 10
Weaver, J.D. 2, 5, 18
Webster, D.A. 2, 5, 6, 7, 18
Wescott, J.B. 8
Withington, D.B. 3, 7
Wolfe, W.J. 5, 12, 14, 18
Wolfli, Willy 8

Yanosky, T.M. 6
Yurewicz, M.C. 7, 18

Zapeczka, O.S. 5
Zehner, H.H. 7