OPEN-FILE REPORT 95-68
PLATE 2 OF 3
Explanatory text accompanies map

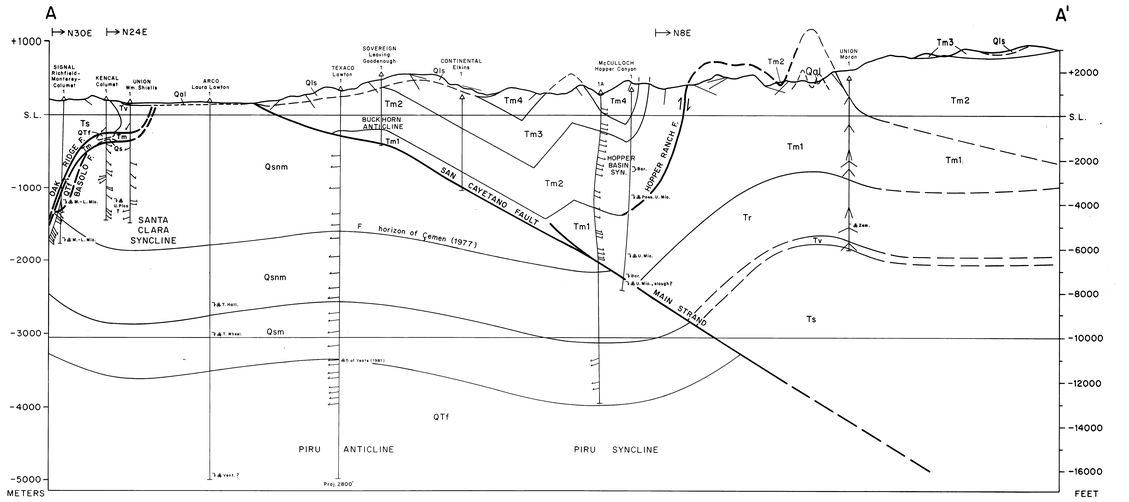

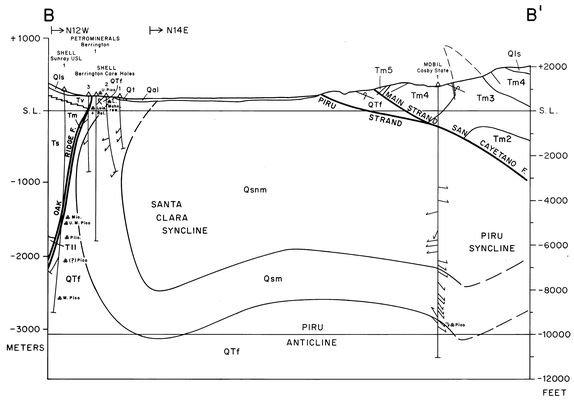

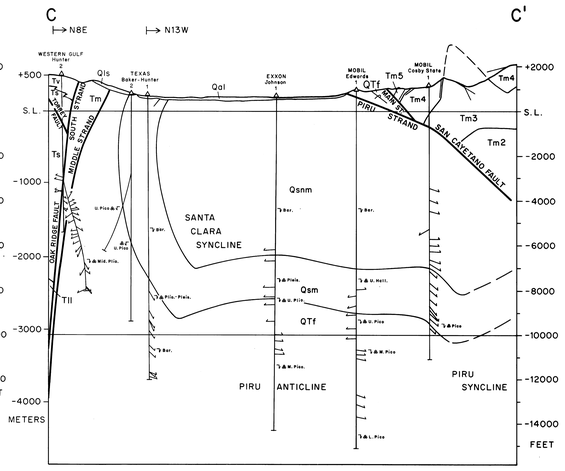

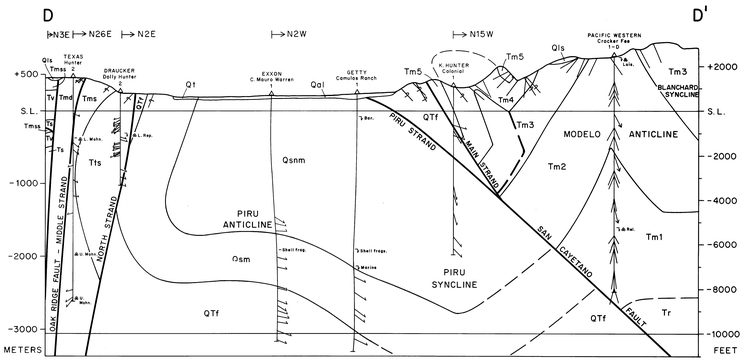

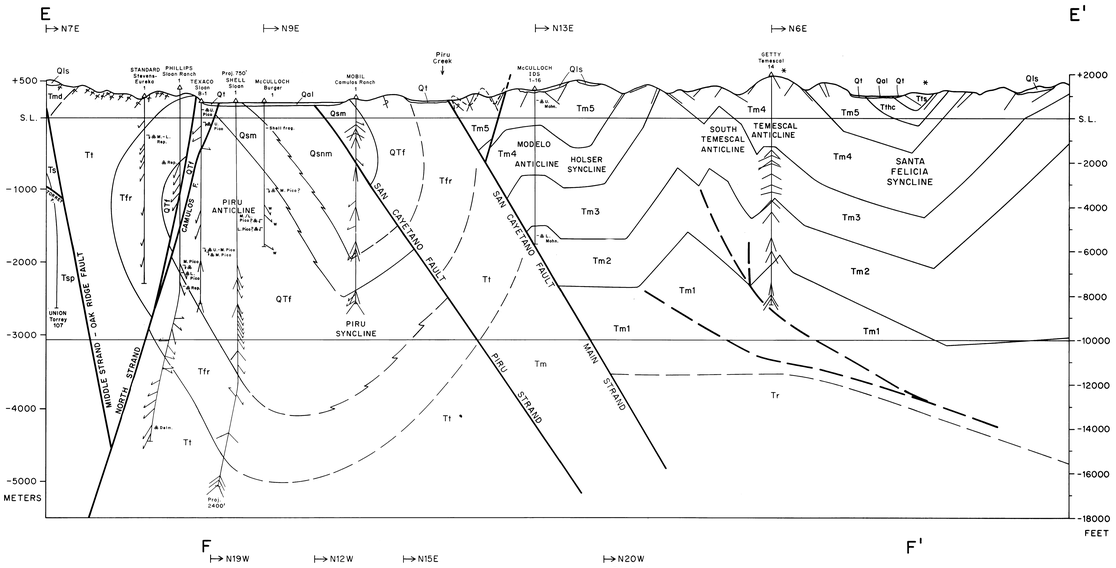

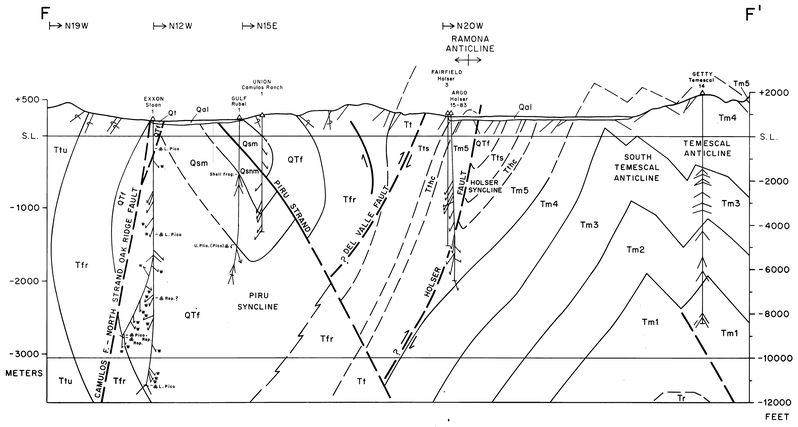

PLATE 2

CROSS SECTIONS, PIRU 7½-MINUTE QUADRANGLE

This report was prepared under grants 14-08-0001-G1194, -G1372, and -G1798 from the U.S. Geological Survey and has not been reviewed for conformity with the USGS editorial standards or with the North American Stratigraphic Code. Opinions and conclusions expressed herein do not necessarily represent those of the USGS. Any use of trade, product, or firm names is for descriptive purposes only and does not imply endorsement by the U.S. Government.

Cenozoic Structure of the Piru 7½-minute Quadrangle, California

By

Gary J. Huftile and Robert S. Yeats

1995