


CORRELATION OF MAP UNITS

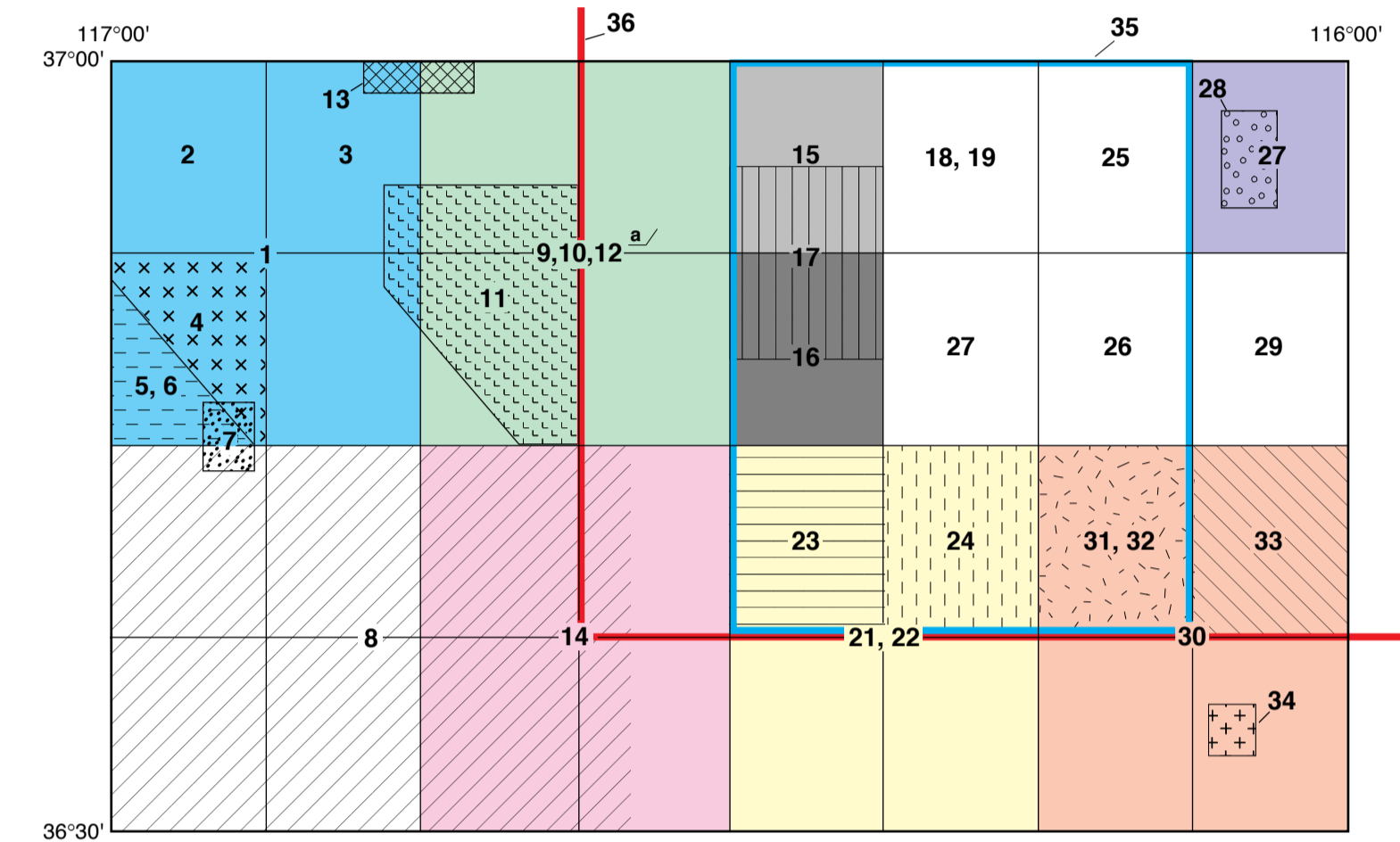


Bullfrog Mtn 1986	Beatty 1987	Beatty Mtn 1987	East of Beatty Mtn 1987	Topopah Spring NW 1961	Topopah Spring 1961	Mine Mtn 1986	Yucca Lake 1986
BULLFROG 1954		BARE MTN 1954		TOPOPAH SPRING 1952		CANE SPRING 1952	
Daylight Pass 1988	Gold Center 1988	Carrara Canyon 1987	Crater Flat 1986	Busted Butte 1 1961 (1983)	Jackass Flats 1961 (1983)	Skull Mtn 1961 (1983)	Cane Spring 1986
Chloride City 1988	East of Chloride City 1988	Ashton 1987	Big Dune 1986	Amargosa Valley ² 1961 (1983)	Striped Hills 1961 (1983)	Specter Range NW 1961 (1983)	Camp Desert Rock 1961 (1983)
CHLORIDE CLIFF 1952		BIG DUNE 1952		LATHROP WELLS 1961		SPECTER RANGE 1952	
Beatty Junction 1988	Nevares Peak 1988	Lee's Camp 1987	Leeland 1987	South of Amargosa Valley 1984	Skeleton Hills 1984	Specter Range SW 1984	Point of Rocks 1984

INDEX TO TOPOGRAPHIC MAPS OF BEATTY 30' x 60' QUADRANGLE, 1992;
15-MINUTE MAPS (UPPER CASE) MAY NOT BE AVAILABLE

¹ Formerly Topopah Spring SW
Formerly Lathrop Wells

² *Italic indicates provisional edition (1983) indicates photo revised*



- INDEX SHOWING SUPPLEMENTAL SOURCES OF GEOLOGIC MAPPING
- Bullfrog 15' Quadrangle**
 - 1. Bullfrog 15' Quadrangle (Cornwall and Kleinhampl, 1964)
 - 2. NW1/4 Bullfrog 15' quadrangle (Maldonado, 1990)
 - 3. NE1/4 Bullfrog 15' quadrangle (Maldonado and Hausback, 1990)
 - 4. SW1/4 Bullfrog 15' quadrangle (part) (Florian Maldonado, unpublished data)
 - 5. SW1/4 Bullfrog 15' quadrangle (part) (M.W. Reynolds, unpublished data)
 - 6. SW1/4 Bullfrog 15' quadrangle (part) (S.A. Monsen, unpublished data)
 - 7. Daylight Pass area (Saylor, 1991)
 - Chloride Cliff 15' Quadrangle**
 - 8. Funeral Mountains (Wright and Troxel, 1993)
 - Bare Mountain 15' Quadrangle**
 - 9. Bare Mountain 15' Quad. (Cornwall and Kleinhampl, 1961)
 - 10. Bare Mountain 15' Quadrangle (Swadley and Parrish, 1988)
 - 11. Bare Mountain (Monsen and others, 1990)
 - 12. Bare Mountain 15' Quadrangle (P.P. Orkild, unpublished data)
 - 13. Northern Bullfrog Hills (Beck, 1984)
 - a. Modified in East of Beatty Mountain 7.5' Quadrangle on basis of unpublished observation by Christopher Fridrich
 - Big Dune 15' Quadrangle**
 - 14. Big Dune 15' Quadrangle (Swadley and Carr, 1987) Topopah Spring 15' Quadrangle
 - 15. Topopah Spring NW 7.5' Quadrangle (Christiansen and Lipman, 1965)
 - Topopah Spring 7.5' Quadrangle**
 - 16. Topopah Spring SW 7.5' Quadrangle (Lipman and McKay, 1965)
 - 17. Yucca Mountain (Scott and Bonk, 1984)
 - 18. Topopah Spring 7.5' Quadrangle (Orkild and O'Connor, 1970)
 - 19. Topopah Spring 7.5' Quadrangle (Swadley and Hoover, 1989)
 - 20. Jackass Flats NW 7.5' Quadrangle (McKay and Williams 1964)
 - Lathrop Wells 15' Quadrangle**
 - 21. Lathrop Wells 15' Quadrangle (Burchfiel, 1966)
 - 22. Lathrop Wells 15' Quadrangle (Swadley, 1983)
 - 23. Lathrop Wells 7.5' Quadrangle (McKay and Sargent, 1970)
 - 24. Striped Hills 7.5' Quadrangle (Sargent and others, 1970)
 - Cane Spring 15' Quadrangle**
 - 25. Mine Mountain 7.5' Quadrangle (Orkild, 1968)
 - 26. Skull Mountain 7.5' Quadrangle (Ekren and Sargent, 1965)
 - 27. Yucca Lake 7.5' Quadrangle (McKeown and others, 1976)
 - 28. CP Hills (Caskey, 1991)
 - 29. Cane Spring 7.5' Quadrangle (Poole and others, 1965)
 - Specter Range 15' Quadrangle**
 - 30. Specter Range 15' Quadrangle (Burchfiel, 1965)
 - 31. Specter Range NW 7.5' Quadrangle (Sargent and Stewart, 1971)
 - 32. Specter Range NW 7.5' Quadrangle (Swadley and Huckins, 1989)
 - 33. Camp Desert Rock 7.5' Quadrangle (Hinrichs, 1968)
 - 34. Point of Rocks (J.L. Ziegler, unpublished data)
 - Regional Maps**
 - 35. Jackass Flats (Maldonado, 1985)
 - 36. Nevada Test Site (Frizzell and Schulters, 1990)

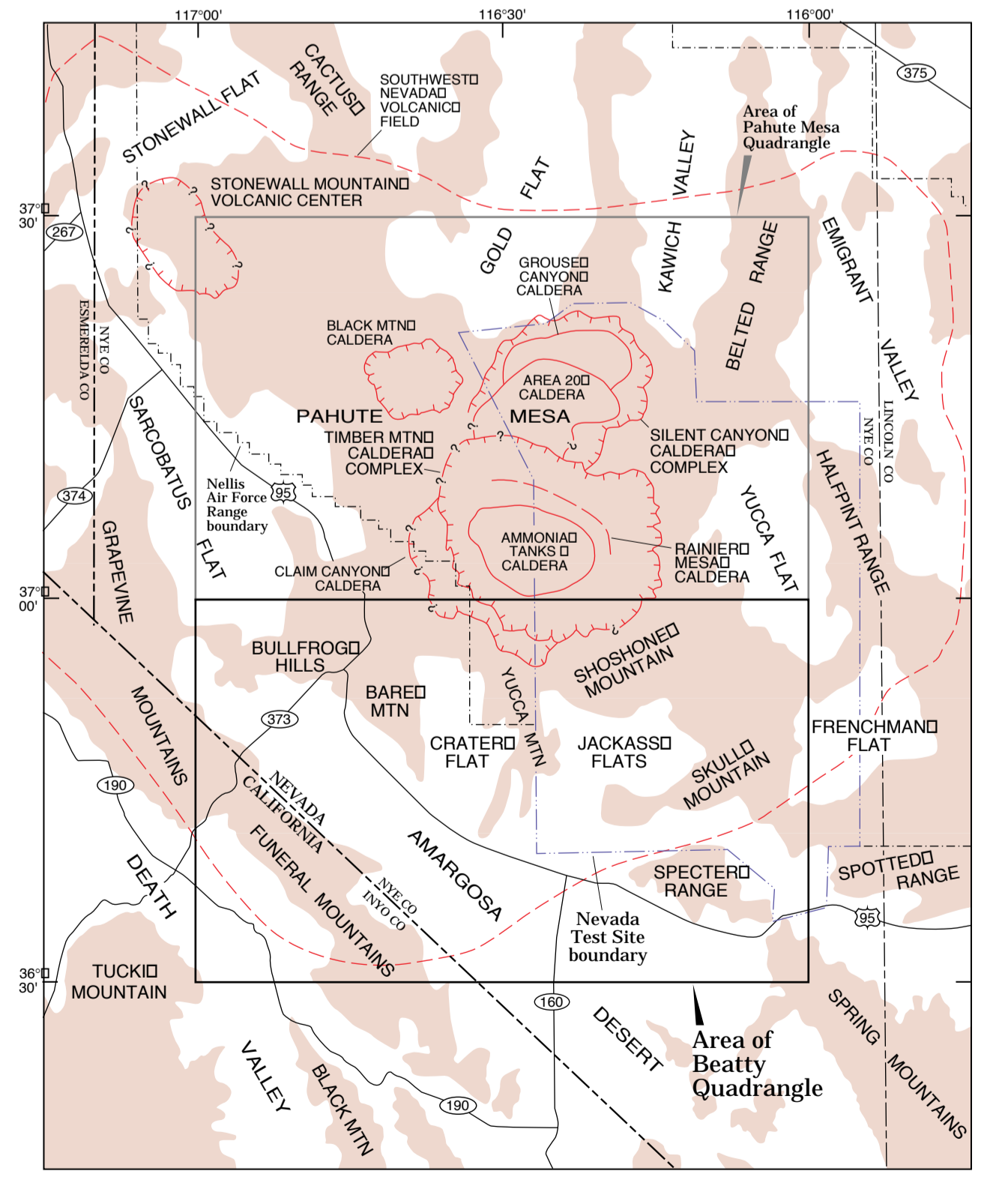


Figure 1. Map showing location of Beatty 30' x 60' quadrangle relative to features and calderas of the southwest Nevada volcanic field

DIGITAL BEDROCK GEOLOGIC MAP DATABASE OF THE BEATTY 30 X 60-MINUTE QUADRANGLE, NEVADA AND CALIFORNIA

By
Michael D. Carr, David A. Sawyer, Kathryn Nimz, Florian Maldonado, and WC Swadley

This map is preliminary and has not been reviewed for conformity with U.S. Geological Survey editorial standards and with the North American Stratigraphic code. Any use of trade, product, or firm names is for descriptive purposes only and does not imply endorsement by the U.S. Government.