U.S. DEPARTMENT OF THE INTERIOR
U.S. GEOLOGICAL SURVEY

OPEN-FILE REPORT
97-440
SHEET 2 OF 2



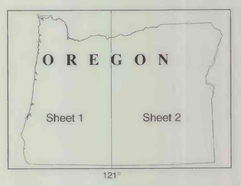

INDEX MAP

SCALE 1:500 000

10 0 10 20 30 40 MILES

10 0 10 20 30 40 50 KILOMETERS

PRELIMINARY MERGED AEROMAGNETIC MAP OF OREGON

By
Carter W. Roberts, Richard J. Blakely, and Carol Finn

1997

Sheet 2, Eastern Oregon

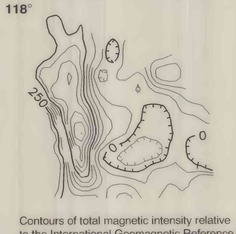

Contours of total magnetic intensity relative to the International Geomagnetic Reference Field. Contour intervals 50 and 250 nanoteslas (nT). Hachures indicate lows.

This map is preliminary and has not been reviewed for conformity with U.S. Geological Survey editorial standards. Any use of trade, firm or product names is for descriptive purposes only and does not imply endorsement by the U.S. Government.