U.S. DEPARTMENT OF THE INTERIOR
U.S. GEOLOGICAL SURVEY

OPEN-FILE REPORT
97-527

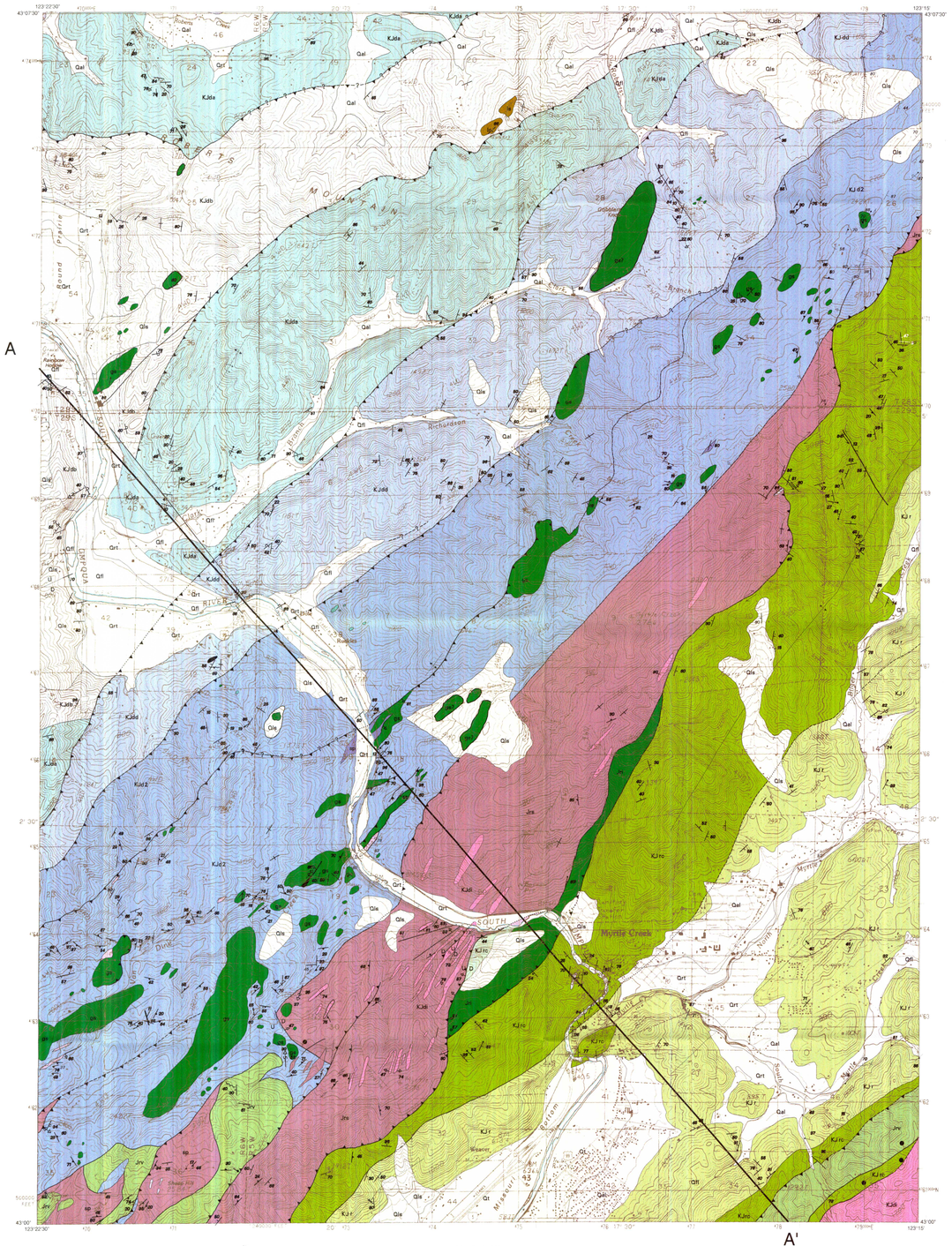

Base from U.S. Geological Survey, Myrtle Creek (Provisional edition), 1987
State Plane Projection Zone 5010

APPROXIMATE MEAN DECLINATION

SCALE 1:24 000

CONTOUR INTERVAL 40 FEET
NATIONAL GEODETIC DATUM OF 1929

QUADRANGLE LOCATION

INTERIOR—GEOLOGICAL SURVEY, RESTON, VA—1994

Geology mapped by A.S. Jayko,1992-1994
G.I.S. database by J.S. Fenton, K. Nimz, and K.L. Wheeler

CORRELATION OF MAP UNITS

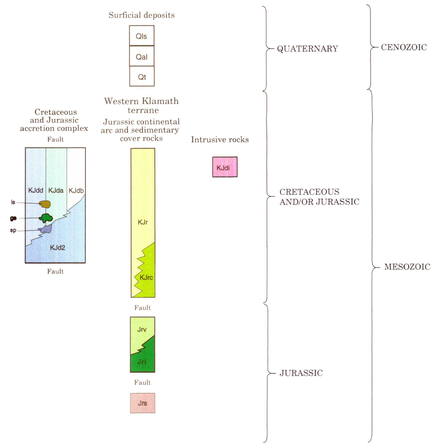

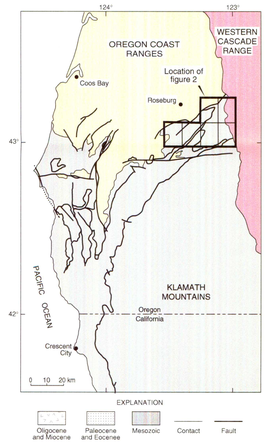

Figure 1. Location Map modified from Ryberg (1984) and Coleman and Lanphere (1991)

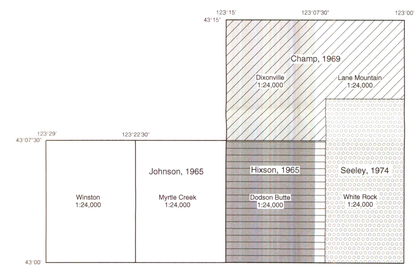

INDEX MAP SHOWING SUPPLEMENTAL SOURCES OF GEOLOGIC MAPPING

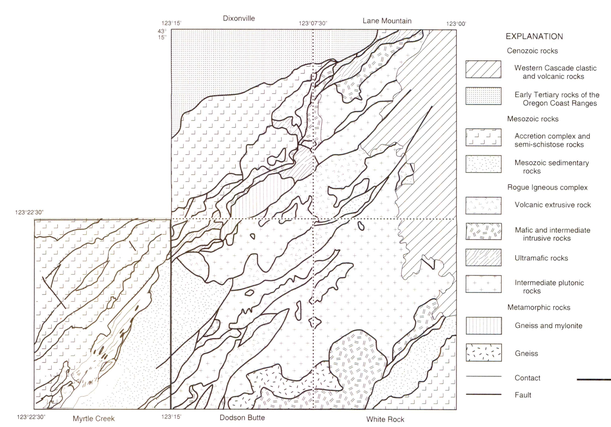

Figure 2. Generalized tectonic map of the Lane Mountain, White Rock, Dixonville, Dodson Butte, Myrtle Creek, and Winston 1:24,000 quadrangles

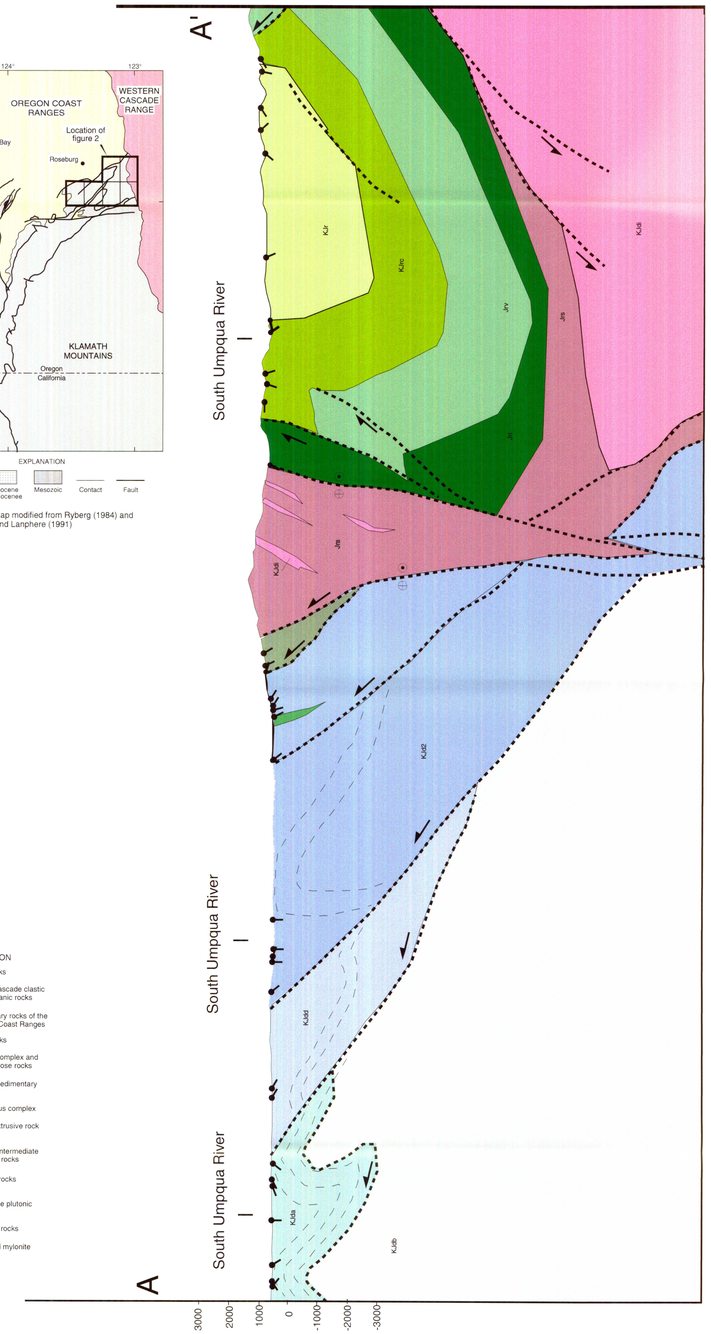

RECONNAISSANCE GEOLOGIC MAP OF THE MYRTLE CREEK 7.5 MINUTE QUADRANGLE, SOUTHWEST OREGON

By
A. S. Jayko and M. Gallagher

1997

This report is preliminary and has not been reviewed for conformity with U.S. Geological Survey editorial standards or with the North American Stratigraphic Code. Any use of trade, product, or firm names is for descriptive purposes only and does not imply endorsement by the U.S. Government.

For sale by U.S. Geological Survey, Denver, Colorado 80225 or Reston, Virginia 22092