USGS
science for a changing world

U.S. DEPARTMENT OF THE INTERIOR
U.S. GEOLOGICAL SURVEY

Prepared in cooperation with the
TENNESSEE DEPARTMENT OF ENVIRONMENT AND CONSERVATION,
DIVISION OF WATER SUPPLY

OPEN-FILE REPORT 98-85
Hutson, S.S. 1998, Ground-water use by public-supply systems in Tennessee, 1995

Ground water is the source of drinking water for 47 percent of the 5.26 million residents of Tennessee (U.S. Bureau of the Census, 1996). In 1995, public-supply withdrawal of ground water from wells and springs in eight of the principal aquifers in Tennessee (fig. 1) averaged about 279 million gallons per day (Mgal/d) and accounted for 36 percent of the total public-supply withdrawals (779 Mgal/d) (fig. 2). This rate represents an increase of about 74 percent in the use of ground water for public supply since 1970 when public-supply ground-water withdrawals averaged about 160 Mgal/d (Murray and Reeves, 1972) (fig. 3), and an increase of about 40 percent since 1980 when ground-water withdrawals averaged about 200 Mgal/d (Solley and others, 1983).

Most of the ground water used for public supply in 1995 was withdrawn from the Tertiary sand aquifer in West Tennessee (fig. 1). Ground-water withdrawals from this principal aquifer averaged about 211 Mgal/d and accounted for 76 percent of the ground water used for public supply in the State. The county with the largest rate of withdrawal for public supply in 1995 was Shelby County, which includes the city of Memphis. Withdrawals in Shelby County were 163 Mgal/d, or 58 percent of the ground water used for public supply in the State (fig. 4).

Locations of principal public-supply systems (withdrawals equal to or greater than 0.02 Mgal/d) that withdrew ground water in Tennessee are shown in figure 5, and the systems are listed alphabetically by county in table 1. Ground-water withdrawals, surface-water withdrawals, and water purchased from non-system sources, and the principal aquifer supplying each system are included. The table does not include data for the 47 small systems which withdrew less than 0.02 Mgal/d.

Thirty-seven of the 202 principal public-supply systems listed in table 1 withdrew 1 Mgal/d or more. Although they represent only 15 percent of the public-supply systems in the State, they accounted for 84 percent of the ground water withdrawn for public supply (fig. 5) (table 2). One public-supply system (Memphis Light, Gas and Water) withdrew about 148 Mgal/d which represents about 53 percent of the total ground water withdrawn for public supply in Tennessee.

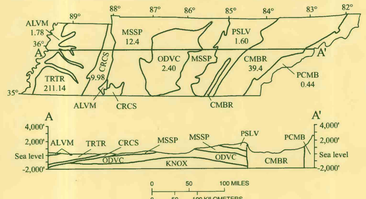

EXPLANATION

ALVM	Alluvial aquifer	ODVC	Ordovician carbonate aquifer
TRTR	Tertiary sand aquifer	CMBR	Cambrian-Ordovician carbonate aquifer
CRCS	Cretaceous sand aquifer	PCMB	Crystalline rock aquifer
PSLV	Pennsylvanian sandstone aquifer	KNOX	Knox aquifer
MSSP	Mississippian carbonate aquifer	A—A'	TRACE OF CROSS SECTION

Figure 1. Principal aquifers in Tennessee and rate of water withdrawn, in million gallons per day, 1995. Aquifer boundaries modified by M.W. Bradley and E.F. Hollyday (1985) from Miller, 1974.

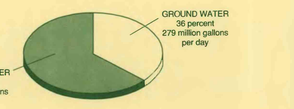

Figure 2. Source of water supply, in percent, for public-supply withdrawals in Tennessee, 1995.

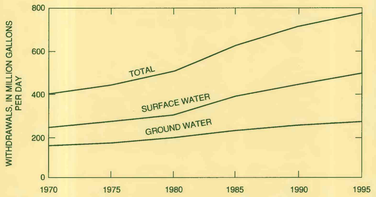

Figure 3. Trends in public-supply withdrawals by source of supply in Tennessee, 1970-95.

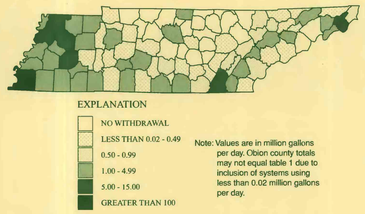

Figure 4. Ground-water withdrawal rates by county in Tennessee, 1995.

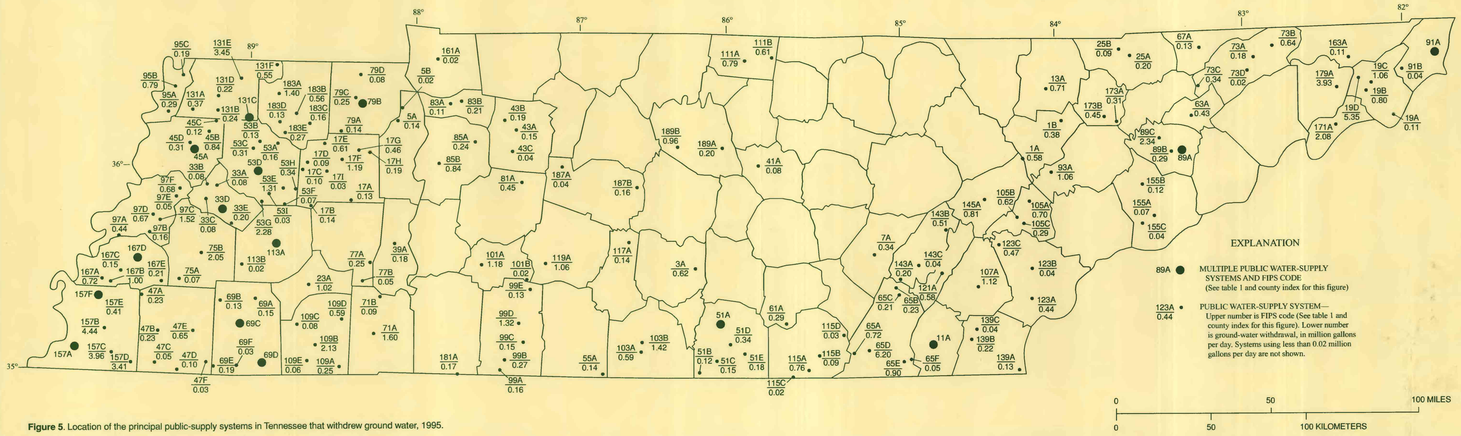

Figure 5. Location of the principal public-supply systems in Tennessee that withdrew ground water, 1995.

COUNTY NAMES AND FIPS CODES*

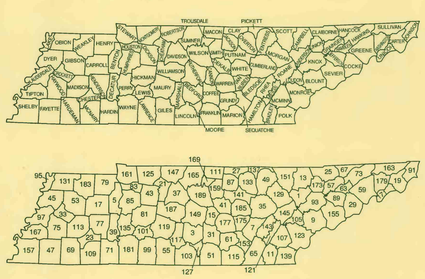

*FIPS CODES—Unique number for each county in Tennessee defined under the Federal Information Processing System. Codes are used in table 1 to identify public water-supply systems in each county.

Table 1. Principal public-supply systems withdrawing ground water in Tennessee, 1995

[PWSID, Public Water Supply Identification number; ID, identification; Mgal/d, million gallons per day;--, not a source of water; Co., County; UB, Utility Board; WS, Water System; UD, Utility District; WD, Water Department; Sub. Con., Suburban Consolidated; Mun., Municipal; trib., tributary; BPU, Board of Public Utilities; FUD, First Utility District; Corp., Corporation; principal aquifer designations are: ALVM, Alluvial; CMBR, Cambrian-Ordovician carbonate; CRCS, Cretaceous sand; MSSP, Mississippian carbonate; ODVC, Ordovician carbonate; PCMB, Crystalline rock; PSLV, Pennsylvanian sandstone; TRTR, Tertiary sand]

County code and site ID	County	PWSID	Public supply	Source	Principal aquifer	Ground water (Mgal/d)	Surface water (Mgal/d)	Purchased water (Mgal/d)
1A	Anderson	523	Oliver Springs Water Board	Bacon Spring, Anderson Co. UB.	CMBR	0.58	--	0.58
1B	Anderson	513	Norris Water Commission	Clear Creek Spring	CMBR	.38	--	--
3A	Bedford	730	Wartrace Water System	spring	ODVC	.62	--	--
5A	Benton	51	Big Sandy Water Department	well	ALVM	.14	--	--
5B	Benton	55	Kentucky Lake Heights WS	2 wells	ALVM	.02	--	--
7A	Bledsoe	551	Pikeville Water System	4 wells	MSSP	.34	--	--
11A	Bradley	117	Cleveland Utilities	Waterville Spring, Hiwasse River.	CMBR	1.47	5.93	--
11A	Bradley	525	Ocoee Utility District	Carpenter Spring, Wildwood Spring, Cleveland Utilities.	CMBR	1.47	--	0
13A	Campbell	322	Caryville-Jacksboro UD	Cave Spring, Cove Lake, North Anderson County UD.	PSLV	.71	.20	0
17A	Carroll	115	Clarksburg Utility District	2 wells	CRCS	.13	--	--
17B	Carroll	98	Cedar Grove Utility District	2 wells	TRTR	.14	--	--
17C	Carroll	35	Atwood Water System	well	TRTR	.10	--	--
17D	Carroll	710	Trezevant Water System	2 wells	TRTR	.09	--	--
17E	Carroll	316	Huntingdon WD	2 wells	CRCS	.61	--	--
17F	Carroll	421	McKenzie Water Department	wells	TRTR	1.19	--	--
17G	Carroll	81	Bruceton Water System	well	CRCS	.46	--	--
17H	Carroll	310	Hollow Rock WD	3 wells	CRCS	.19	--	--
17I	Carroll	422	McLemoresville Water System	2 wells	TRTR	.03	--	--
19A	Carter	584	Roan Mountain UD	3 wells	PCMB	.11	--	--
19B	Carter	282	Hampton Utility District	spring	CMBR	.80	--	--
19C	Carter	94	First UD of Carter Co.	Campbell Spring	CMBR	1.06	--	--
19D	Carter	221	Elizabethton Water Department	Hampton Spring, Milligan Springs, Valley Forge Spring, Big Springs.	CMBR	5.35	--	--
23A	Chester	293	Henderson Water Department	5 wells	CRCS	1.02	--	--
25A	Claiborne	290	Lincoln Memorial University	Cudjo Cavern Spring	PSLV	.20	--	--
25B	Claiborne	826	Clear Fork Utility District	well	PSLV	.09	--	--
33A	Crockett	148	Crockett Mills Utility District	2 wells	TRTR	.08	--	--
33B	Crockett	248	Friendship Water Company	2 wells	TRTR	.08	--	--
33C	Crockett	441	Maury City Water Department	2 wells	TRTR	.08	--	--
33D	Crockett	5	Alamo Water Department	4 wells	TRTR	.32	--	--
33D	Crockett	6	County Wide Utility District	7 wells	TRTR	1.13	--	--
33E	Crockett	45	Bells Public Utility District	well	TRTR	.20	--	--
39A	Decatur	186	Decaturville Water System	well	ODVC	.18	--	--
41A	DeKalb	483	Dowelltown-Liberty UD	2 wells	ODVC	.08	--	--
43A	Dickson	285	Harpeth Utility District	Baker Spring, Turnbull UD.	MSSP	.15	--	.12
43B	Dickson	724	Vanleer Water System	springs	MSSP	.19	--	--
43C	Dickson	191	Dickson Water Department	well, City Lake,West Piney River, Turnbull UD.	MSSP	.04	1.84	.25
45A	Dyer	212	Dyersburg Sub. Con. UD	3 wells	TRTR	.45	--	--
45A	Dyer	211	Dyersburg Water Department	5 wells	TRTR	4.12	--	--
45B	Dyer	496	Newbern Water Department	3 wells	TRTR	.84	--	--
45C	Dyer	711	Trimble Water System	3 wells	TRTR	.12	--	--
45D	Dyer	518	Northwest Dyersburg UD	wells	TRTR	.31	--	--
47A	Fayette	254	Gallaway Water Department	3 wells	TRTR	.23	--	--
47B	Fayette	521	Oakland Water Department	3 wells	TRTR	.23	--	--
47C	Fayette	597	Rossville Water System	2 wells	TRTR	.05	--	--
47D	Fayette	477	Moscow Water Department	well	TRTR	.10	--	--
47E	Fayette	641	Somerville Water System	5 wells	TRTR	.65	--	--
47F	Fayette	382	LaGrange Water System	3 wells	TRTR	.03	--	--
51A	Franklin	232	Estill Springs Water Department	spring	MSSP	.47	--	--
51A	Franklin	101	Center Grove-Winchester Springs District #1	Cleek Spring	MSSP	.39	--	--
51B	Franklin	317	Huntland Water System	2 wells	MSSP	.12	--	--
51C	Franklin	46	Belvidere Rural Utility District	well	MSSP	.15	--	--
51D	Franklin	187	Decherd Water Works	2 wells	MSSP	.34	--	--
51E	Franklin	146	Cowan Board of Public Utilities	spring	MSSP	.18	--	--
53A	Gibson	67	Bradford Water System	well	TRTR	.16	--	--
53B	Gibson	599	Rutherford Water System	2 wells	TRTR	.13	--	--
53C	Gibson	209	Dyer Water Department	3 wells	TRTR	.31	--	--
53D	Gibson	709	Gibson County Mun. WD #1	Grier's Chapel well	TRTR	.25	--	--
53D	Gibson	788	Gibson County Mun. WD #2	Concord well	TRTR	.10	--	--
53D	Gibson	812	Gibson County Mun. WD #3	Eaton Central well	TRTR	.15	--	--
53D	Gibson	813	Gibson County Mun. WD #4	Fruitland well	TRTR	.16	--	--
53D	Gibson	815	Gibson County Mun. WD #5	Gent City well	TRTR	.12	--	--
53D	Gibson	816	Gibson County Mun. WD #6	Idlewild well	TRTR	.03	--	--
53D	Gibson	707	Trenton Water System	3 wells	TRTR	.64	--	--
53E	Gibson	458	Milan Water Department	3 wells	TRTR	1.31	--	--
53F	Gibson	445	Medina Water Department	2 wells	TRTR	.07	--	--
53G	Gibson	314	Humboldt Water Department	4 wells	TRTR	2.28	--	--
53H	Gibson	798	Milan Arsenal #1	wells	TRTR	.34	--	--
53I	Gibson	263	Gibson Water Department	2 wells	TRTR	.03	--	--
55A	Giles	18	Ardmore Water System	wells	MSSP	.14	--	--
61A	Grundy	706	Tracy City Water System	4 wells and springs	PSLV	.29	--	--
63A	Hamblen	474	Morristown WD	Havley spring, wells, Holston River.	CMBR	.43	7.20	--
65A	Hamilton	635	Walden Ridge Utility District	3 wells	CMBR	.72	--	--
65B	Hamilton	37	Union Fork-Bakewell UD	3 wells	CMBR	.23	--	--
65C	Hamilton	605	Sale Creek Utility District	3 wells	CMBR	.21	--	--
65D	Hamilton	303	Hixson Utility District	Cave Springs, Walker well.	CMBR	6.20	--	--
65E	Hamilton	613	Savannah Valley UD	wells	CMBR	0.90	--	--
65F	Hamilton	906	Grindstone Estate Water System	well	CMBR	.05	--	--
67A	Hancock	640	Sneedville Utility District	Fall Branch Spring, Brier Creek trib.	CMBR	.13	0.06	--
69A	Hardeman	704	Toone Water System	3 wells	TRTR	.15	--	--
69B	Hardeman	748	Whiteville Water Department	3 wells	TRTR	.13	--	--
69C	Hardeman	63	Bolivar Water System	well	CRCS	1.17	--	--
69C	Hardeman	64	Western Mental Health Institute	wells	TRTR	.13	--	--
69D	Hardeman	455	Middleton Water Department	wells	CRCS	.15	--	--
69D	Hardeman	797	Riviera Utilities of Tennessee	well	CRCS	.04	--	--
69E	Hardeman	267	Grand Junction WD	2 wells	TRTR	.19	--	--
69F	Hardeman	451	Grand Valley Lakes WS	well	TRTR	.03	--	--
71A	Hardin	611	Savannah Utility District	7 wells	ALVM	1.60	--	--
71B	Hardin	606	Saltillo Utility District	3 wells	CRCS	.09	--	--
73A	Hawkins	682	Surgoinsville Utility District	spring, First UD of Hawkins County #2.	CMBR	.18	--	0.04
73B	Hawkins	855	First UD of Hawkins County #2	Lee Spring, Hamilton Spring.	CMBR	.64	--	--
73C	Hawkins	472	Mooresburg Utility District	spring	CMBR	.34	--	--
73D	Hawkins	92	Camelot Utility District	well	CMBR	.02	--	--
75A	Haywood	672	Stanton Water System	2 wells	TRTR	.07	--	--
75B	Haywood	80	Brownsville Water Department	well	TRTR	2.05	--	--
77A	Henderson	614	Scotts Hill Water System	5 wells	CRCS	.25	--	--
77B	Henderson	609	Sardis Water System	wells	CRCS	.05	--	--
79A	Henry	296	Henry Water System	2 wells	TRTR	.14	--	--
79B	Henry	536	Paris Board of Public Utilities	4 wells	CRCS	2.41	--	--
79B	Henry	539	Antioch Water Company	well	CRCS	.03	--	--
79C	Henry	540	North East Henry County UD	3 wells	CRCS	.25	--	--
79D	Henry	568	Puryear Water System	2 wells	TRTR	.08	--	--
81A	Hickman	66	Ben Aqua-Lyles UD	McFarland Spring, Mill Creek.	MSSP	.45	0	--
83A	Houston	698	Tennessee Ridge Water System	wells, Erin Water Treatment Plant.	MSSP	.11	--	.01
83B	Houston	230	Erin Water Department	Spring, Cumberland River.	MSSP	.21	.54	0
85A	Humphreys	420	McEwen Water Department	2 wells	MSSP	.24	--	--
85B	Humphreys	733	Waverly Water System	wells, Duck River.	MSSP	.84	.55	--
89A	Jefferson	746	White Pine Water System	2 wells	CMBR	.30	--	--
89A	Jefferson	329	Baneberry UD	2 wells	CMBR	.04	--	--
89B	Jefferson	170	Dandridge Water Department	springs (wells)	CMBR	.29	--	--
89C	Jefferson	328	Jefferson City Water and Sewer Commission.	Jarnigan Mine, Mossy Creek Spring.	CMBR	2.34	0	--
91A	Johnson	485	Cold Springs Utility District	Leco Spring	CMBR	.10	--	--
91A	Johnson	479	Mountain City Water Department	Rambo Spring, Silver Lake Spring, Silver Lake.	CMBR	.45	1.45	--
91B	Johnson	85	Carderview Utility District	well, unnamed tributary.	PCMB	.04	.01	--
93A	Knox	280	Hallsdale-Powell UD	Fowler Springs, Granny Bright Spring, Beaver Creek, Melton Hill Reservoir, Tennessee River.	CMBR	1.06	4.65	--
95A	Lake	579	Ridgely Water System	2 wells	TRTR	.29	--	--
95B	Lake	700	Tiptonville Water System	3 wells	TRTR	.79	--	--
95C	Lake	575	Reelfoot Utility District	2 wells	TRTR	.19	--	--
97A	Lauderdale	245	Cold Creek Correctional Facility	3 wells	TRTR	.44	--	--
97B	Lauderdale	295	Henning Water Department	well	TRTR	.16	--	--
97C	Lauderdale	580	Ripley Water System	5 wells	TRTR	1.52	--	--
97D	Lauderdale	581	Lauderdale County Water System	4 wells	TRTR	.67	--	--
97E	Lauderdale	255	Gates Water Department	2 wells	TRTR	.05	--	--
97F	Lauderdale	279	Halls Water System	3 wells	TRTR	.68	--	--
99A	Lawrence	604	St. Joseph Water System	spring	MSSP	.16	--	--
99B	Lawrence	408	Loretto Water Department	Still House Spring	MSSP	.27	--	--
99C	Lawrence	399	Leoma Utility District	well	MSSP	.15	--	--
99D	Lawrence	392	Lawrenceburg Water System	spring, Shoal Creek.	MSSP	1.32	2.29	--
99E	Lawrence	676	Summertown Water System	3 wells	MSSP	.13	--	--
101A	Lewis	304	Hohenwald Water System	3 wells	MSSP	1.18	--	--
101B	Lewis	678	The Farm WS	2 wells	MSSP	.02	--	--
103A	Lincoln	242	Fayetteville Water System	Teal Hollow Spring, Elk River.	MSSP	.59	2.30	--
103B	Lincoln	764	Lincoln County BPU #1	wells, Fayetteville WS.	MSSP	1.42	--	.19
105A	Loudon	397	Dixie Lee Utility District	Allen Fine Spring, Lenior City UB, FUD Knox Co.	CMBR	.70	--	0
105B	Loudon	409	Loudon Utilities Board	Roberson Spring, Tennessee River.	CMBR	.62	6.06	--
105C	Loudon	410	Piney Utility District	Piney Spring	CMBR	.29	--	--
107A	McMinn	24	Athens Utilities Board	Ingleside Spring, New Spring, Ocoatanada Creek.	CMBR	1.12	1.12	--
109A	McNairy	454	Michie Water Department	wells	CRCS	.25	--	--
109B	McNairy	615	Selmer Water System	wells	CRCS	2.13	--	--
109C	McNairy	50	Bethel Springs Water System	well	CRCS	.08	--	--
109D	McNairy	2	Adamsville Water System	well	CRCS	.59	--	--
109E	McNairy	571	Ramer Water Department	well	CRCS	.06	--	--
111A	Macon	373	Lafayette Water System	Adams Spring, Barren River, Spring Creek Spring.	MSSP	.79	.01	--
111B	Macon	572	Red Boiling Springs WS	McClellan Spring, Cordell Hull Spring, Sabens Springs.	MSSP	0.61	--	--
113A	Madison	298	Whispering Pines Trailer Court	2 wells	TRTR	.02	--	--
113A	Madison	299	Jackson Utility Division	North well field, South well field.	TRTR	12.1	--	--
113B	Madison	453	Mercer UD	well	TRTR	.02	--	--
115A	Marion	325	Jasper Water Department	Blue Springs, Sequatchie River.	CMBR	.76	0	--
115B	Marion	616	Sequatchie Water Works	Blowing Cave Spring	MSSP	.09	--	--
115C	Marion	535	Orme Water System	2 springs	PSLV	.02	--	--
115D	Marion	909	Suck Creek UD	well	PSLV	.03	--	--
117A	Marshall	104	Chapel Hill Water System	Town well	ODVC	.14	--	--
119A	Maury	488	Mt. Pleasant Water System #1	springs	MSSP	1.06	--	--
121A	Meigs	183	Decatur Water Department	Eaves Spring	CMBR	.58	--	--
123A	Monroe	693	Tellico Plains Water Department	3 wells	CMBR	.44	--	--
123B	Monroe	426	Hiwassee College	Hiwassee Spring	CMBR	.04	--	--
123C	Monroe	687	Sweetwater Utility Board	Cannon Spring, Sweetwater Creek.	CMBR	.47	.70	--
131A	Obion	220	Elbridge Water Association	2 wells	TRTR	.37	--	--
131B	Obion	524	Obion Water Department	2 wells	TRTR	.24	--	--
131C	Obion	347	Kenton Water Department	2 wells	TRTR	.14	--	--
131C	Obion	935	Mason Hall Development Corp.	well	TRTR	.02	--	--
131D	Obion	712	Troy Water System	2 wells	TRTR	.22	--	--
131E	Obion	720	Union City Water Department	wells	TRTR	3.45	--	--
131F	Obion	648	South Fulton Water System	wells	TRTR	.55	--	--
139A	Polk	136	Copperhill Water Department	springs	PCMB	.13	--	--
139B	Polk	48	Benton Water System	well	CMBR	.22	--	--
139C	Polk	138	Cherokee Hills Utility District	4 springs	PCMB	.04	--	--
143A	Rhea	269	Graysville Water Department	3 wells	PSLV	.20	--	--
143B	Rhea	872	Watts Bar Utility District	2 wells	CMBR	.51	--	--
143C	Rhea	178	Laurelbrook Sanitarium--School	well	PSLV	.04	--	--
145A	Roane	360	Kingston Water System	Swan Pond Spring, Watts Bar Lake.	CMBR	.81	.60	--
155A	Sevier	256	Gatlinburg Water Department	wells, West Prong LittlePigeon River, Pigeon Forge WS.	PCMB	.07	1.68	0.34
155B	Sevier	618	East Sevier County UD	2 wells	CMBR	.12	--	--
155C	Sevier	849	Chalet Village North	2 wells	PCMB	.04	--	--
156A	Shelby	450	Memphis Light Gas and Water	Mallory well field	TRTR	16.0	--	--
157A	Shelby	450	Memphis Light Gas and Water	Allen well field	TRTR	22.8	--	--
157A	Shelby	450	Memphis Light Gas and Water	McCord well field	TRTR	17.4	--	--
157A	Shelby	450	Memphis Light Gas and Water	Davis well field	TRTR	12.6	--	--
157A	Shelby	450	Memphis Light Gas and Water	Lichterman well field	TRTR	21.9	--	--
157A	Shelby	450	Memphis Light Gas and Water	Shaw well field	TRTR	14.2	--	--
157A	Shelby	450	Memphis Light Gas and Water	Palmer well field	TRTR	4.92	--	--
157A	Shelby	450	Memphis Light Gas and Water	Morton well field	TRTR	17.1	--	--
157A	Shelby	450	Memphis Light Gas and Water	LNG well field	TRTR	.54	--	--
157A	Shelby	450	Memphis Light Gas and Water	Sheahan well field	TRTR	20.6	--	--
157B	Shelby	765	Bartlett Water System	6 wells	TRTR	4.44	--	--
157C	Shelby	262	Germantown Water Department	10 wells	TRTR	3.96	--	--
157D	Shelby	126	Collierville Water Department	3 well fields	TRTR	3.41	--	--
157E	Shelby	19	Arlington Water System	well	TRTR	.41	--	--
157F	Shelby	468	Naval Support Activity Memphis	5 wells	TRTR	1.56	--	--
157F	Shelby	463	Millington Water Department	wells	TRTR	1.17	--	--
161A	Stewart	916	Leatherwood Water District	well	MSSP	.02	--	--
163A	Sullivan	62	Chinquapin Grove Utility District	Wildcat Springs	CMBR	.11	--	--
167A	Tipton	490	Munford Water Department	3 wells	TRTR	.72	--	--
167B	Tipton	201	Poplar Grove Utility District	3 wells, MLGW	TRTR	1.00	--	0
167C	Tipton	70	Brighton Water System	well	TRTR	.15	--	--
167D	Tipton	703	First UD of Tipton Co.	4 wells	TRTR	.70	--	--
167D	Tipton	144	Covington Water Department	wells	TRTR	1.43	--	--
167E	Tipton	440	Mason Water Department	2 wells	TRTR	.21	--	--
171A	Unicoi	231	Erwin Utilities	O'Brien Spring, Railroad well, Anderson McPherson Spring, Birchfield Spring.	CMBR	2.08	--	--
173A	Union	415	Luttrell-Blaine-Corryton UD	Big Spring, Booker Spring, Phipps Spring.	CMBR	.31	--	--
173B	Union	442	Maynardville Water Department	Davis Spring, Loy Spring.	CMBR	.45	--	--
179A	Washington	331	Johnson City Water Department	Unicoi Springs, Wataugai River.	CMBR	3.93	12.0	--
181A	Wayne	127	Collinwood Water Department	3 springs	MSSP	.17	--	--
183A	Weakley	435	Martin Water Department	wells	TRTR	1.40	--	--
183B	Weakley	196	Dresden Water Department	3 wells	TRTR	.56	--	--
183C	Weakley	265	Gleason Water Department	2 wells	TRTR	.16	--	--
183D	Weakley	627	Sharon Water System	wells	TRTR	.13	--	--
183E	Weakley	276	Greenfield Water Department	wells	TRTR	.27	--	--
187A	Williamson	236	Fairview Water System	well, Harpeth Valley UD.	ODVC	.04	--	.39
187B	Williamson	511	Nolensville-College Grove UD	wells, Smyrna WS, Nashville WD.	ODVC	.16	--	.60
189A	Wilson	732	Watertown Water System	3 wells	ODVC	.20	--	--
189B	Wilson	264	Gladeville UD #1	wells, Lebanon WS	ODVC	.96	--	--

Table 2. Relative size of public-supply systems withdrawing ground water and magnitude of total withdrawals statewide, 1995

[<, less than; >, greater than; Mgal/d, million gallons per day]

System water use (Mgal/d)	Number of systems	Percent of systems	Combined withdrawal rate (Mgal/d)	Percent of total withdrawal
<0.02	47	19	0.27	<1
.02 - .09	42	17	2.06	<1
.10 - .49	93	37	21.3	8
.5 - .99	30	12	20.7	7
1.0 -99	36	14	86.9	31
>100	1	<1	148	53
Total	249		279	

SELECTED REFERENCES

Bradley, M.W., and Hollyday, E.F., 1985, Tennessee ground-water resources, in National Water Summary 1984—Hydrologic events, selected water-quality trends, and ground-water resources: U.S. Geological Survey Water-Supply Paper 2275, p. 391-396.

Hutchison, N.E., compiler, 1975, WATSTORE—National water data storage and retrieval system of the U.S. Geological Survey—User's guide, Appendix C, County codes: U.S. Geological Survey Open-File Report 75-426, p. C1-C16.

Hutson, S.S., 1989, Ground-water use by public-supply systems in Tennessee in 1985: U.S. Geological Survey Water-Resources Investigations Report 89-4092, 1 sheet.

_____1990, Tennessee water supply and use, in National water summary 1987—Hydrologic events and water supply and use: U.S. Geological Survey Water-Supply Paper 2350, p. 467-474.

_____1991, Ground-water use by public-supply systems in Tennessee in 1988: U.S. Geological Survey Open-File Report 91-176, 1 sheet.

_____1995, Ground-water use by public-supply systems in Tennessee, 1990: U.S. Geological Survey Water-Resources Investigations Report 94-483, 1 sheet.

Miller, R.A., 1974, The geologic history of Tennessee: Tennessee Division of Geology Bulletin 74, 63 p.

Murray, C.R., and Reeves, E.B., 1972, Estimated use of water in the United States in 1970: U.S. Geological Survey Circular 676, 37 p.

_____1977, Estimated use of water in the United States in 1975: U.S. Geological Survey Circular 765, 39 p.

Solley, W.B., Chase, E.B., and Mann, W.B., IV, 1983, Estimated use of water in the United States in 1980: U.S. Geological Survey Circular 1001, 56 p.

Solley, W.B., Merk, C.F., and Pierce, R.R., 1988, Estimated use of water in the United States in 1985: U.S. Geological Survey Circular 1004, 82 p.

Solley, W.B., Pierce, R.R., and Perlman, H.A., 1993, Estimated use of water in the United States in 1990: U.S. Geological Survey Circular 1081, 76 p.

U.S. Department of Commerce, 1992, 1990 Census of Population and Housing, Summary, social, economic, and housing characteristics, Tennessee: U.S. Government Printing Office, 203 p.

U.S. Bureau of the Census, 1996, Population estimates for counties, July 1, 1995: Atlanta, Statistical Information Staff, Population Division, Population paper listing PPL-39, http://www.census.gov

CONVERSION FACTORS AND VERTICAL DATUM

Multiply	By	To obtain
	Volume	
gallon (gal)	3.785	liter
gallon (gal)	0.003785	cubic meter
million gallons (Mgal)	3,785	cubic meter
cubic foot (ft^3)	0.02832	cubic meter
acre-foot (acre-ft)	1,233	cubic meter

Sea level: In this report, "sea level" refers to the National Geodetic Vertical Datum of 1929—a geodetic datum derived from a general adjustment of the first-order level nets of the United States and Canada, formerly called Sea Level Datum of 1929.

For additional information write to:

District Chief
U.S. Geological Survey
640 Grassmere Park, Suite 100
Nashville, Tennessee 37211

Copies of this report may be purchased from:

U.S. Geological Survey
Branch of Information Services
Box 25286
Denver, Colorado 80225-0286

GROUND-WATER USE BY PUBLIC-SUPPLY SYSTEMS IN TENNESSEE, 1995

By
Susan S. Hutson
1998