U.S. DEPARTMENT OF THE INTERIOR
U.S. GEOLOGICAL SURVEY

PLOT OF OFR 98-625
PART 98-625_5d
VERSION 1.0

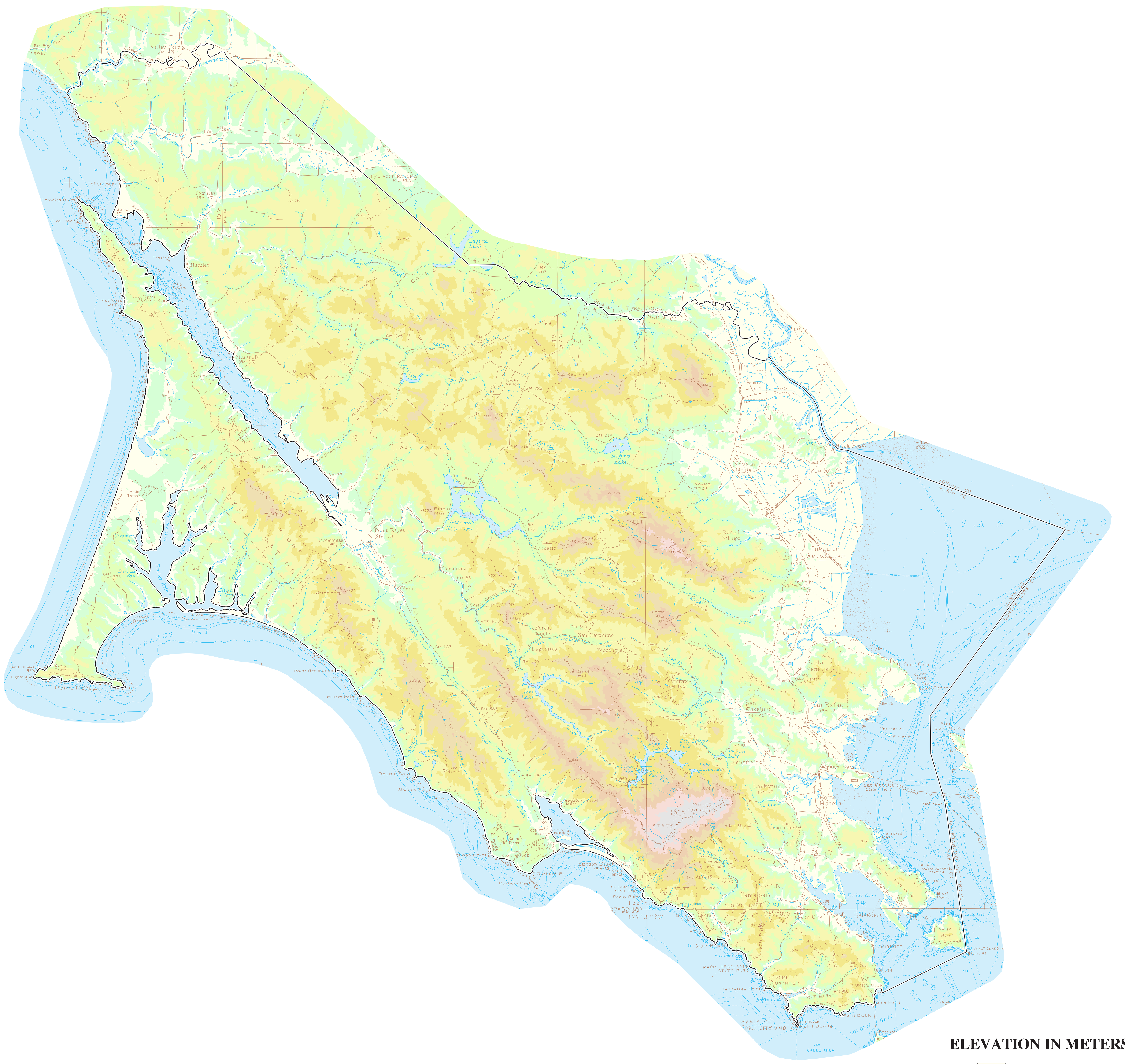

ELEVATION IN METERS

- 0-25
- 25-50
- 50-100
- 100-200
- 200-300
- 300-400
- 400-500
- 500-600
- 600-800
- 800-1000
- 1000-1200
- >1200

SCALE 1:125000

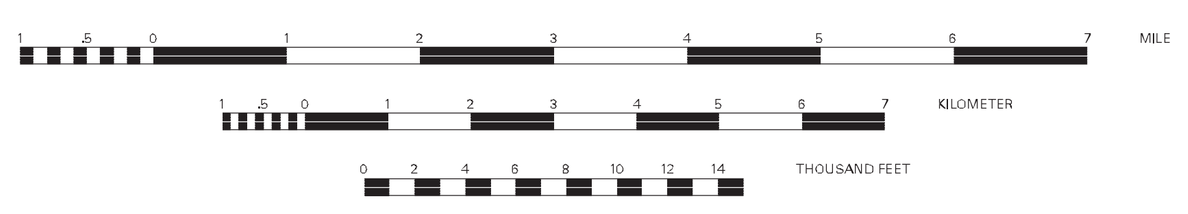

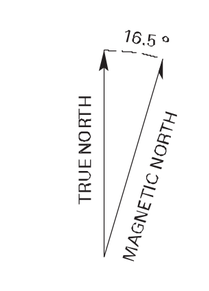

APPROXIMATE MEAN DECLINATION, 1983

MAP LOCATION

U.S. Department of the Interior
United States Geological Survey

Base scanned from U.S. Geological Survey Bay Region Topographic Sheets, scale 1:125,000, 1970 (Aitken, D.S., 1997, USGS OFR 97-500)

Universal Transverse Mercator projection, Zone 10

This map is a plot derived from data contained in the digital database Open-File Report 98-625, "Elevation map of the San Francisco Bay Region." The Open-File Report does not contain a paper copy of this map. The Open-File Report consists of the digital data and a pamphlet explaining the database and indicating how to obtain the data from which this map was prepared.

This report is preliminary and has not been reviewed for conformity with U.S. Geological Survey editorial standards or with the North American Stratigraphic Code. Any use of trade, product, or firm names is for descriptive purposes only and does not imply endorsement by the U.S. Government.
This database, identified as "Elevation map of the San Francisco Bay Region," has been approved for release and publication by the Director of the USGS. Although this database has been subjected to rigorous review and is substantially complete, the USGS reserves the right to revise the data pursuant to further analysis and review.
Furthermore,it is released on condition that neither the USGS nor the United States Government may be held liable for any damages resulting from its authorized or unauthorized use.

ELEVATION MAP OF MARIN COUNTY, CALIFORNIA

By Scott E. Graham and Richard J. Pike

1998