
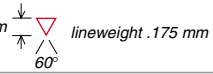

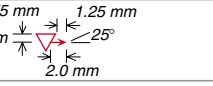



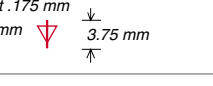

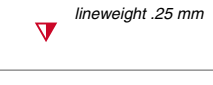

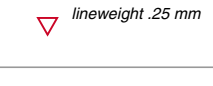



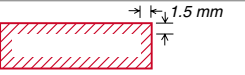


**20—HAZARDOUS WASTE SITES**

REF NO	DESCRIPTION	SYMBOL	CARTOGRAPHIC SPECIFICATIONS	NOTES ON USAGE
20.1	Hazardous waste site		 <p>2.375 mm                      color 100% red                      linewidth .175 mm                      60°</p>	Generally shown in red, but may also be shown in black or other colors.
20.2	Hazardous waste site—Showing direction of surface-leachate flow from site		 <p>all lineweights .175 mm                      1.125 mm                      color 100% red                      25°                      2.0 mm</p>	
20.3	Active (operating) hazardous waste site		 <p>2.375 mm                      color 100% red                      60°</p>	
20.4	Inactive (closed) hazardous waste site		 <p>triangle linewidth .175 mm                      bar linewidth .3 mm                      color 100% red                      3.75 mm</p>	
20.5	Hazardous waste site—Clean-up activities are in progress		 <p>linewidth .25 mm                      color 100% red</p>	
20.6	Hazardous waste site—Clean-up activities have been completed		 <p>linewidth .25 mm                      color 100% red</p>	
20.7	Hazardous waste site—Showing smaller restricted area		 <p>linewidth .25 mm                      color 100% red                      pattern 226-R (at 45°)</p>	
20.8	Hazardous waste site—Showing larger restricted area		 <p>linewidth .25 mm                      color 100% red                      pattern 226-R (at 45°)                      1.5 mm</p>	