
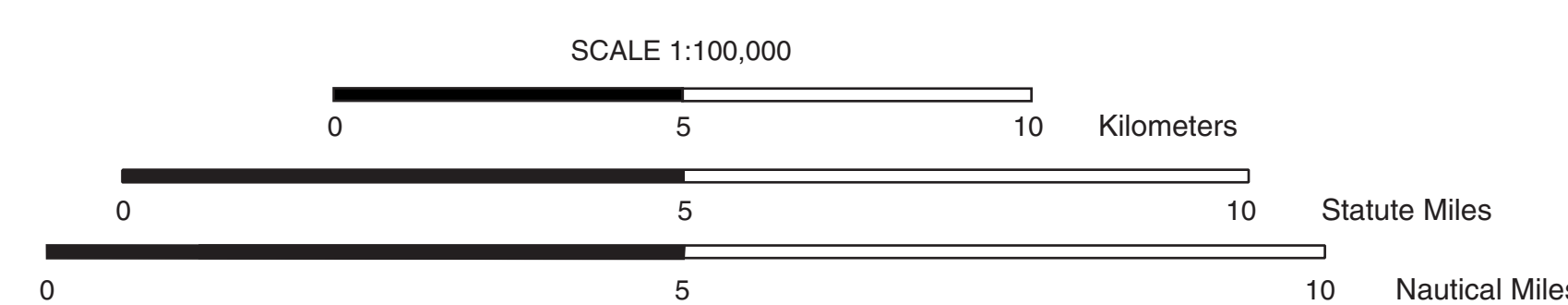
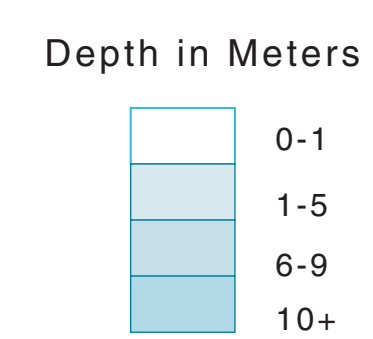


LEGEND

- Shore Contour Line
- Bathymetric Contour Line
- Vibracore and Borehole Cross Sections (See Appendix A)
- Figure Location and Reference Number
- Sand Body Location
- Vibracore Location and Reference Number
- Suter and Others (1991), Vibracore and Reference Number
- USACE 2000 Borehole Location and Reference Number
- USACE Borehole Location and Reference Number



The U.S. Geological Survey, in cooperation with the U.S. Army Corps of Engineers—New Orleans District and the University of New Orleans, prepares this information "as is" for its own purposes and this information may not be suitable for other purposes. This map has not been reviewed for conformity with U.S. Geological Survey

SAND RESOURCES, REGIONAL GEOLOGY AND COASTAL PROCESSES FOR THE RESTORATION OF THE BARATARIA BARRIER SHORELINE

LOCATION OF SEDIMENT-CORE CROSS SECTIONS AND SELECTED FIGURES FROM THE BARATARIA SHORELINE RESTORATION STUDY AREA

BELLE PASS TO SANDY POINT