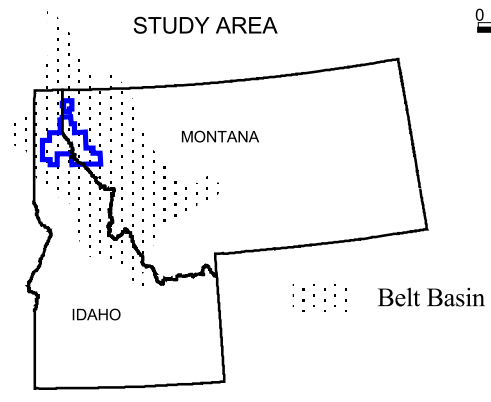
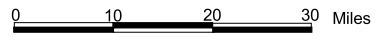





Projection: Universal Transverse Mercator,
 North American Datum, 1927, zone 11
 50,000 m grid ticks

STUDY AREA



EXPLANATION

-  Study area
-  Image (TIF) of geologic map, showing filename
-  Location described in text