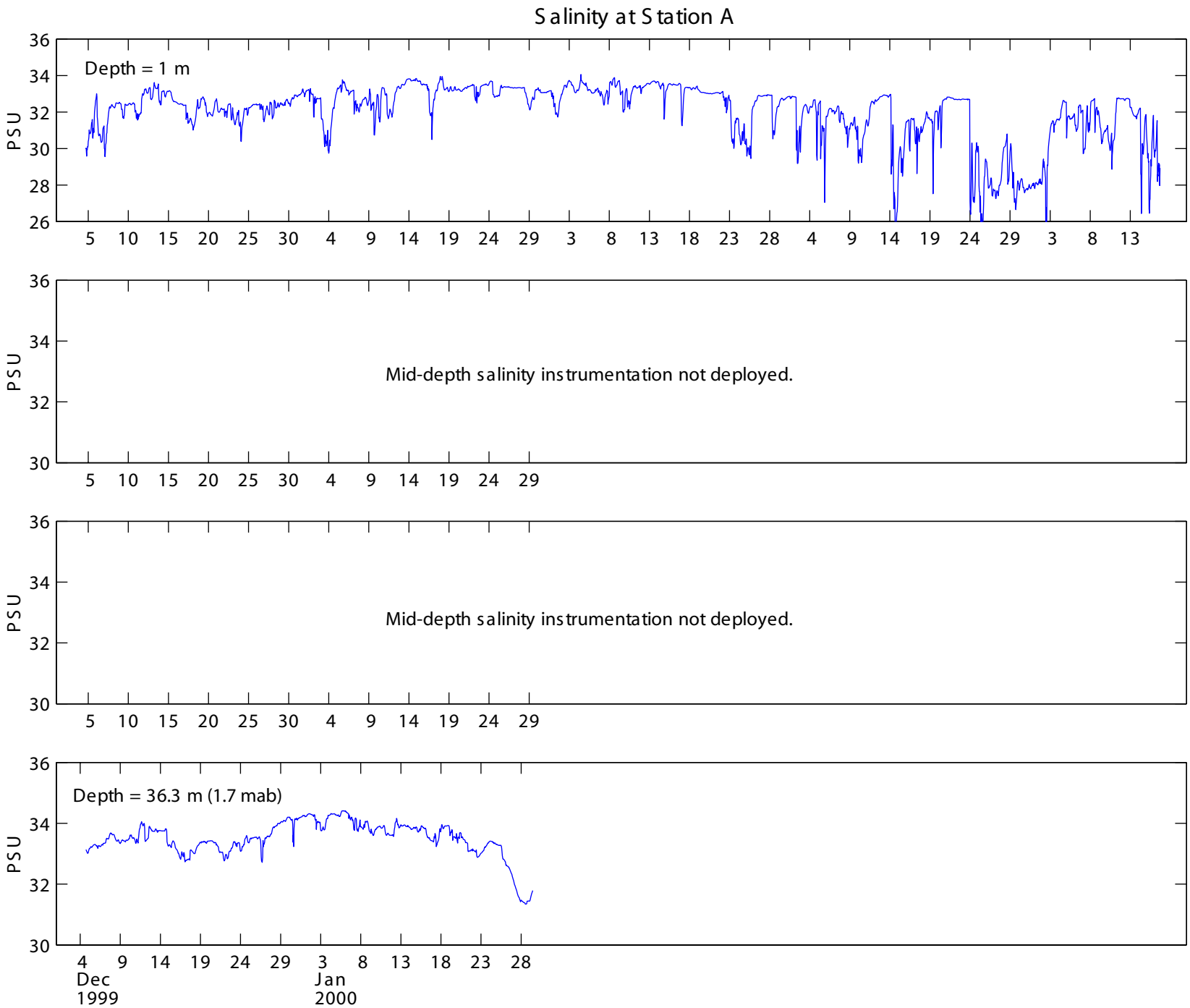
Salinity at Station A
Depth = 1 m
PSU
36
34
32
30
28
26
5 10 15 20 25 30 4 9 14 19 24 29 3 8 13 18 23 28 4 9 14 19 24 29 3 8 13
Mid-depth salinity instrumentation not deployed.
5 10 15 20 25 30 4 9 14 19 24 29
Mid-depth salinity instrumentation not deployed.
5 10 15 20 25 30 4 9 14 19 24 29
Depth = 36.3 m (1.7 mab)
4 9 14 19 24 29 3 8 13 18 23 28
Dec
1999
Jan
2000

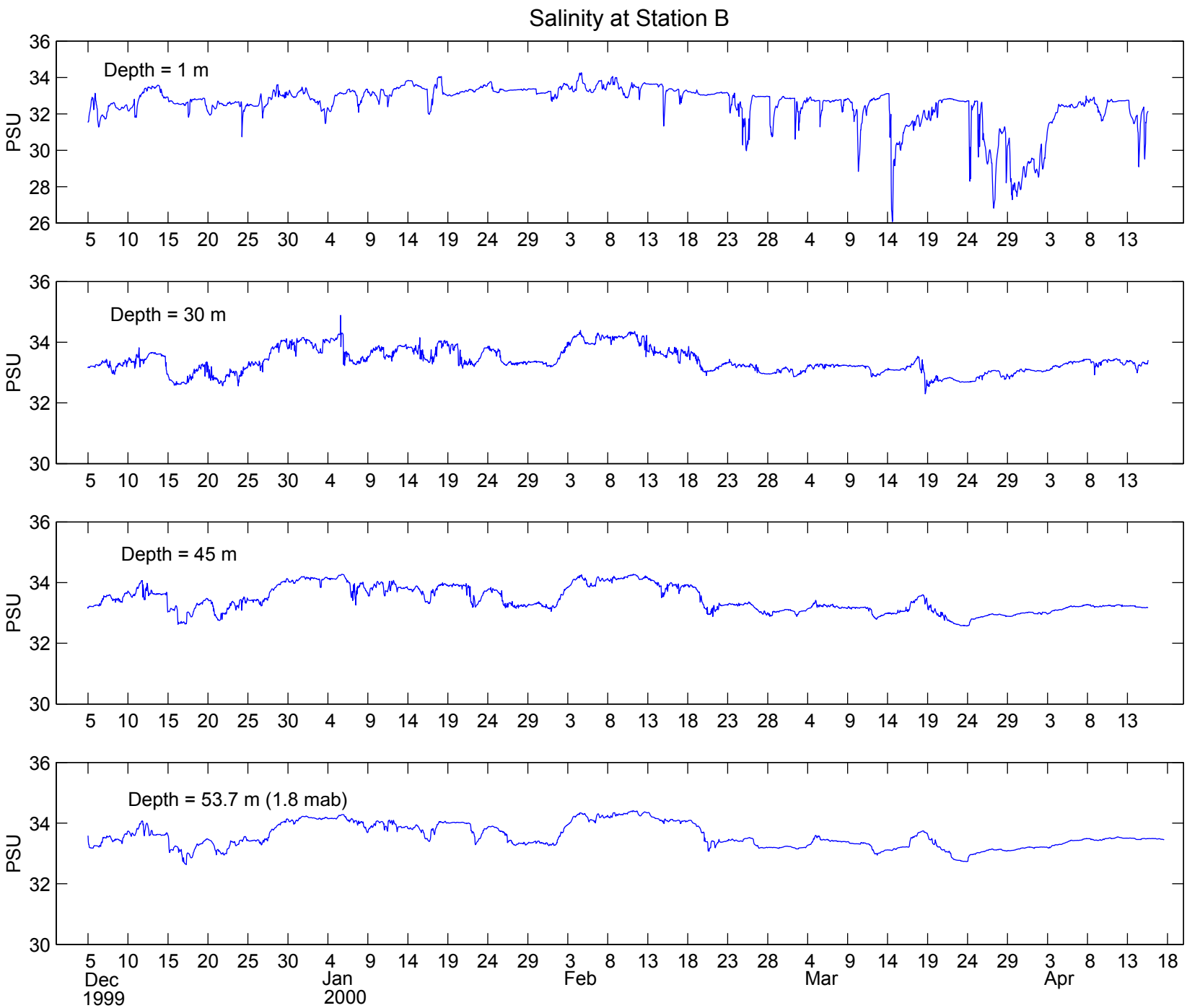
Salinity at Station B
Depth = 1 m
Depth = 30 m
Depth = 45 m
Depth = 53.7 m (1.8 mab)
PSU
36
34
32
30
28
26
5 10 15 20 25 30 4 9 14 19 24 29 3 8 13 18 23 28 4 9 14 19 24 29 3 8 13
5 10 15 20 25 30 4 9 14 19 24 29 3 8 13 18 23 28 4 9 14 19 24 29 3 8 13 18
Dec 1999
Jan 2000
Feb
Mar
Apr

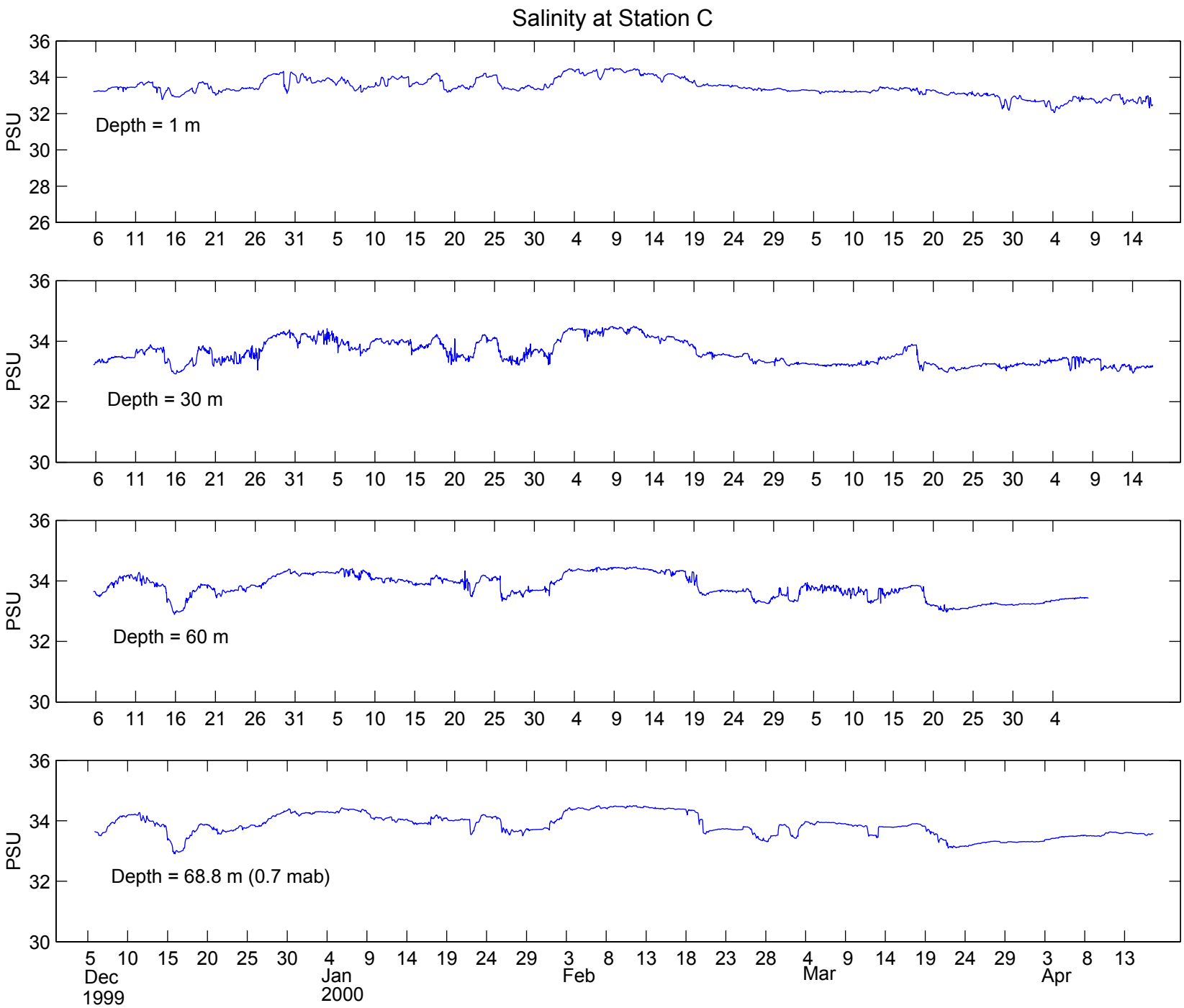
Salinity at Station C
PSU
Depth = 1 m
Depth = 30 m
Depth = 60 m
Depth = 68.8 m (0.7 mab)
36
34
32
30
28
26
6 11 16 21 26 31 5 10 15 20 25 30 4 9 14 19 24 29 5 10 15 20 25 30 4 9 14
5 10 15 20 25 30 4 9 14 19 24 29 3 8 13 18 23 28 4 9 14 19 24 29 3 8 13
Dec
1999
Jan
2000
Feb
Mar
Apr

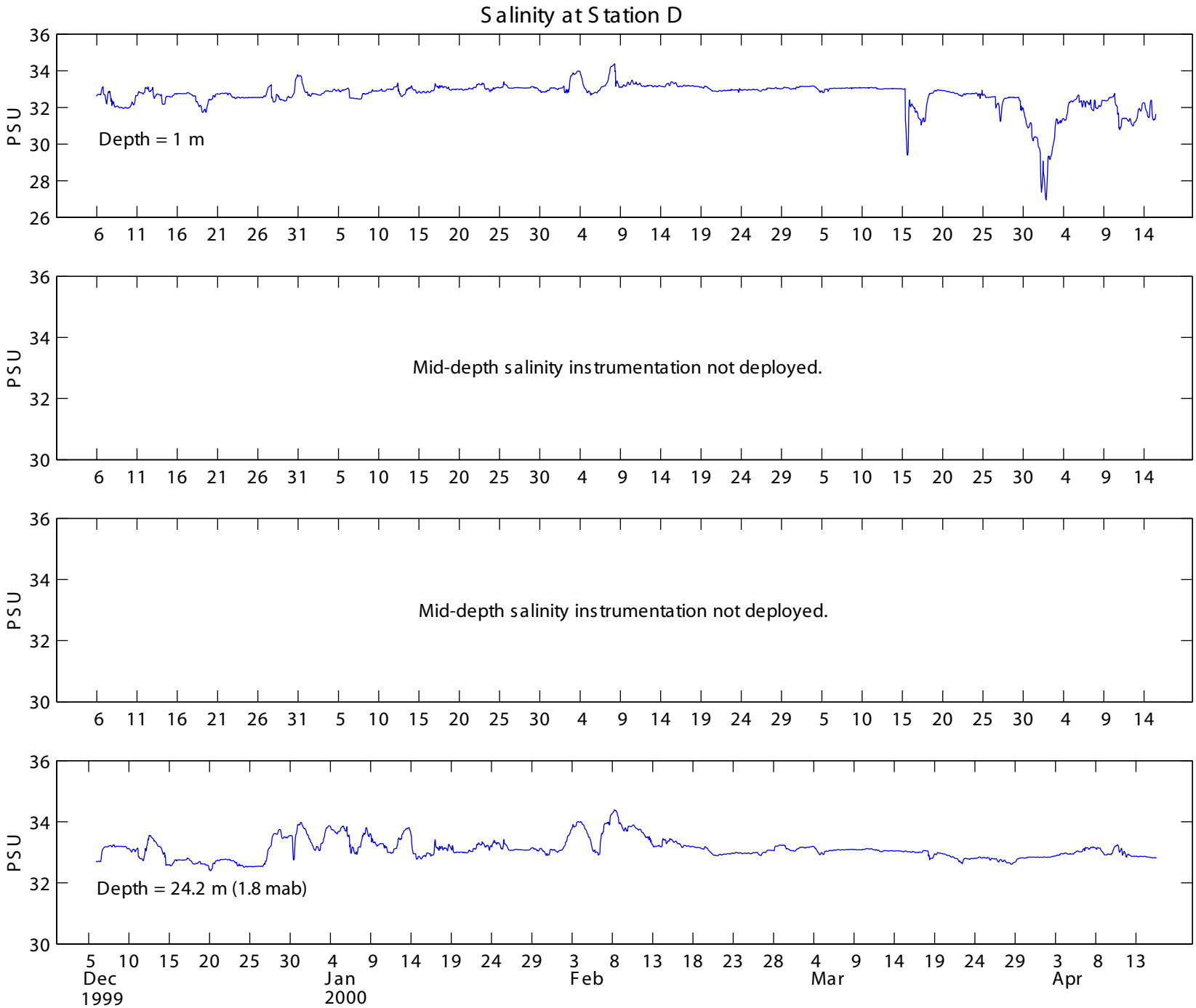
Salinity at Station D
PSU
Depth = 1 m
Mid-depth salinity instrumentation not deployed.
Mid-depth salinity instrumentation not deployed.
Depth = 24.2 m (1.8 mab)
Dec
1999
Jan
2000
Feb
Mar
Apr

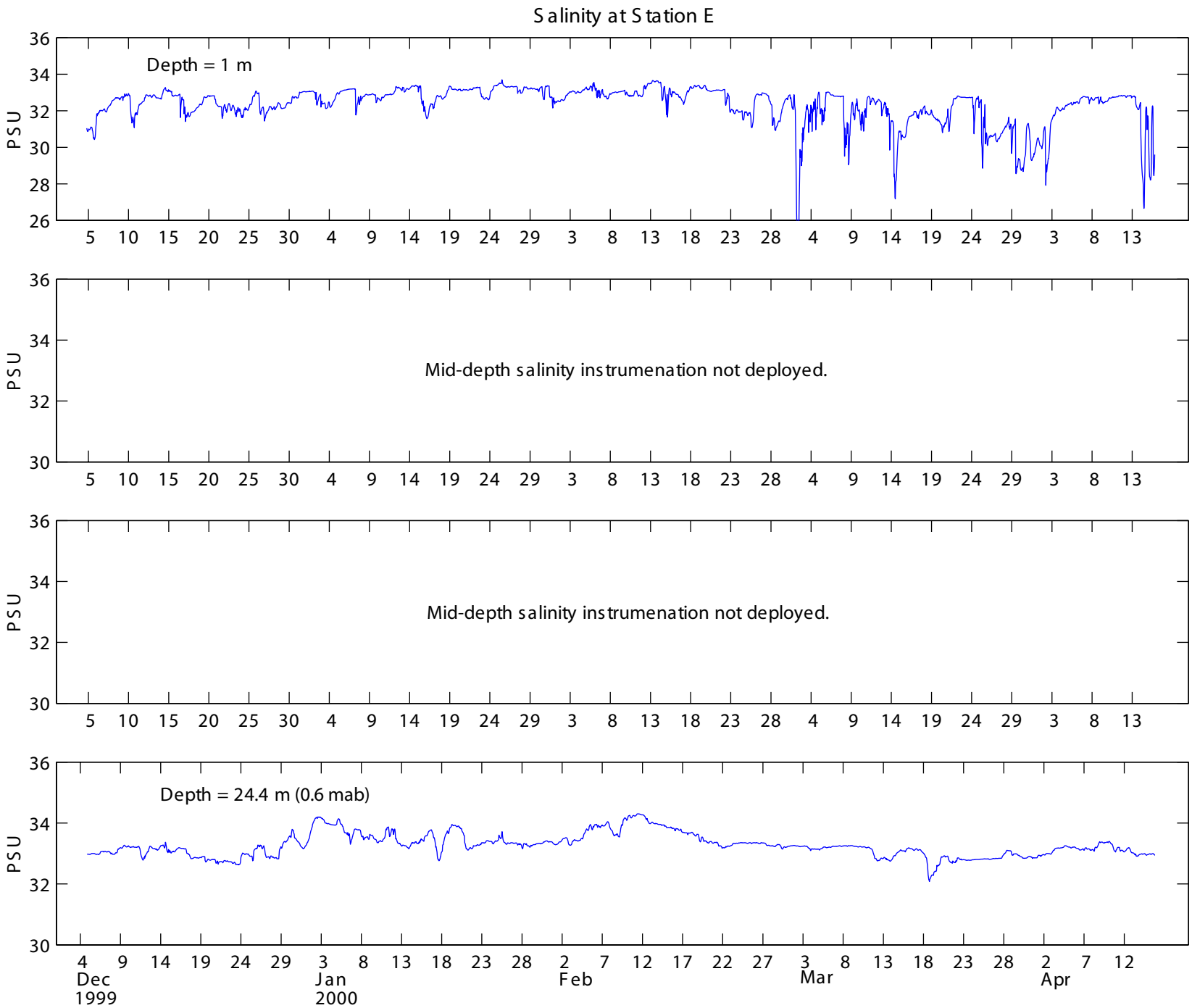
Salinity at Station E
Depth = 1 m
Mid-depth salinity instrumenation not deployed.
Mid-depth salinity instrumenation not deployed.
Depth = 24.4 m (0.6 mab)
PSU
36
34
32
30
28
26
5 10 15 20 25 30 4 9 14 19 24 29 3 8 13 18 23 28 4 9 14 19 24 29 3 8 13
4 9 14 19 24 29 3 8 13 18 23 28 2 7 12 17 22 27 3 8 13 18 23 28 2 7 12
Dec
1999
Jan
2000
Feb
Mar
Apr

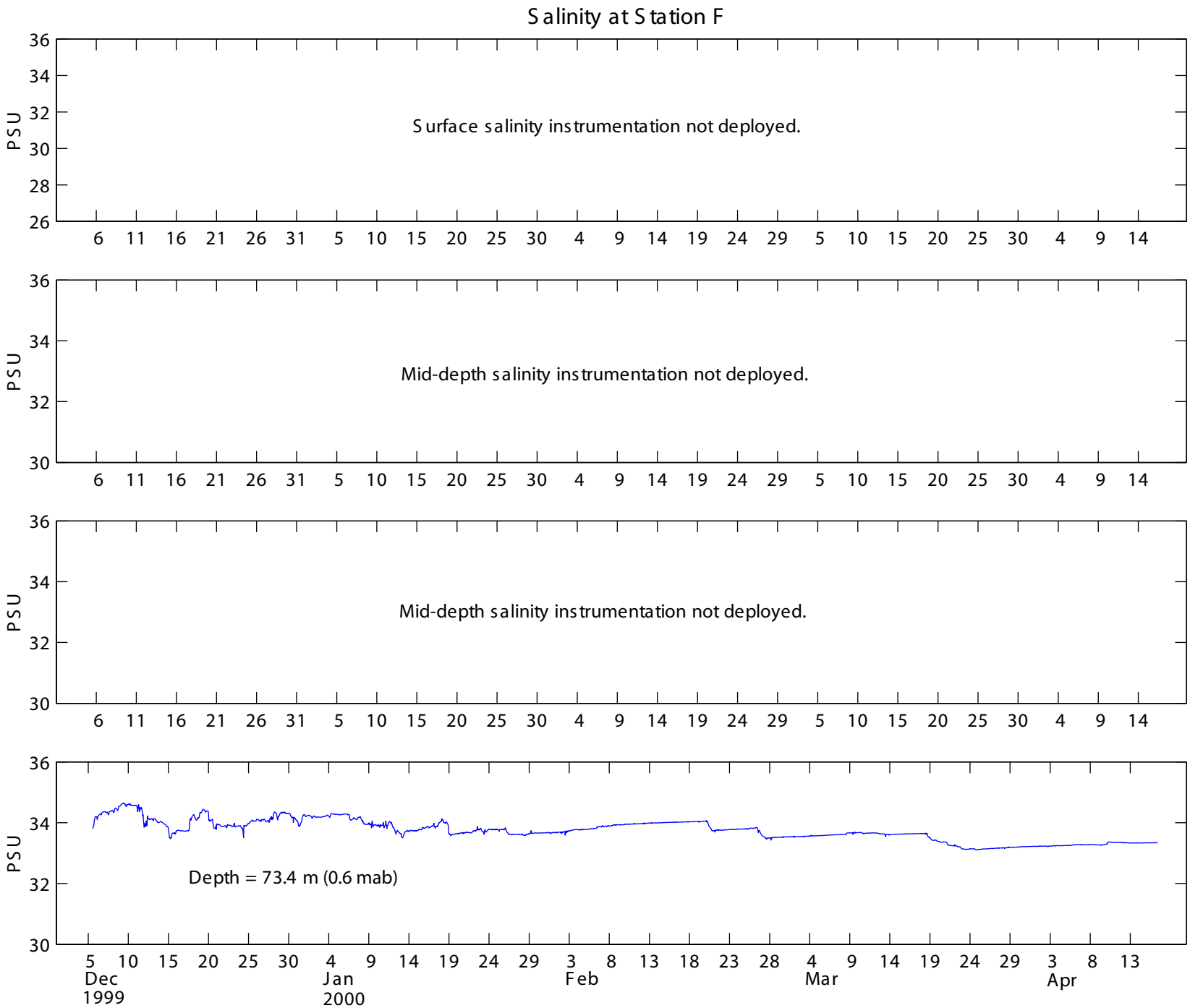
Salinity at Station F
PSU
Surface salinity instrumentation not deployed.
Mid-depth salinity instrumentation not deployed.
Mid-depth salinity instrumentation not deployed.
Depth = 73.4 m (0.6 mab)
Dec 1999
Jan 2000
Feb
Mar
Apr