




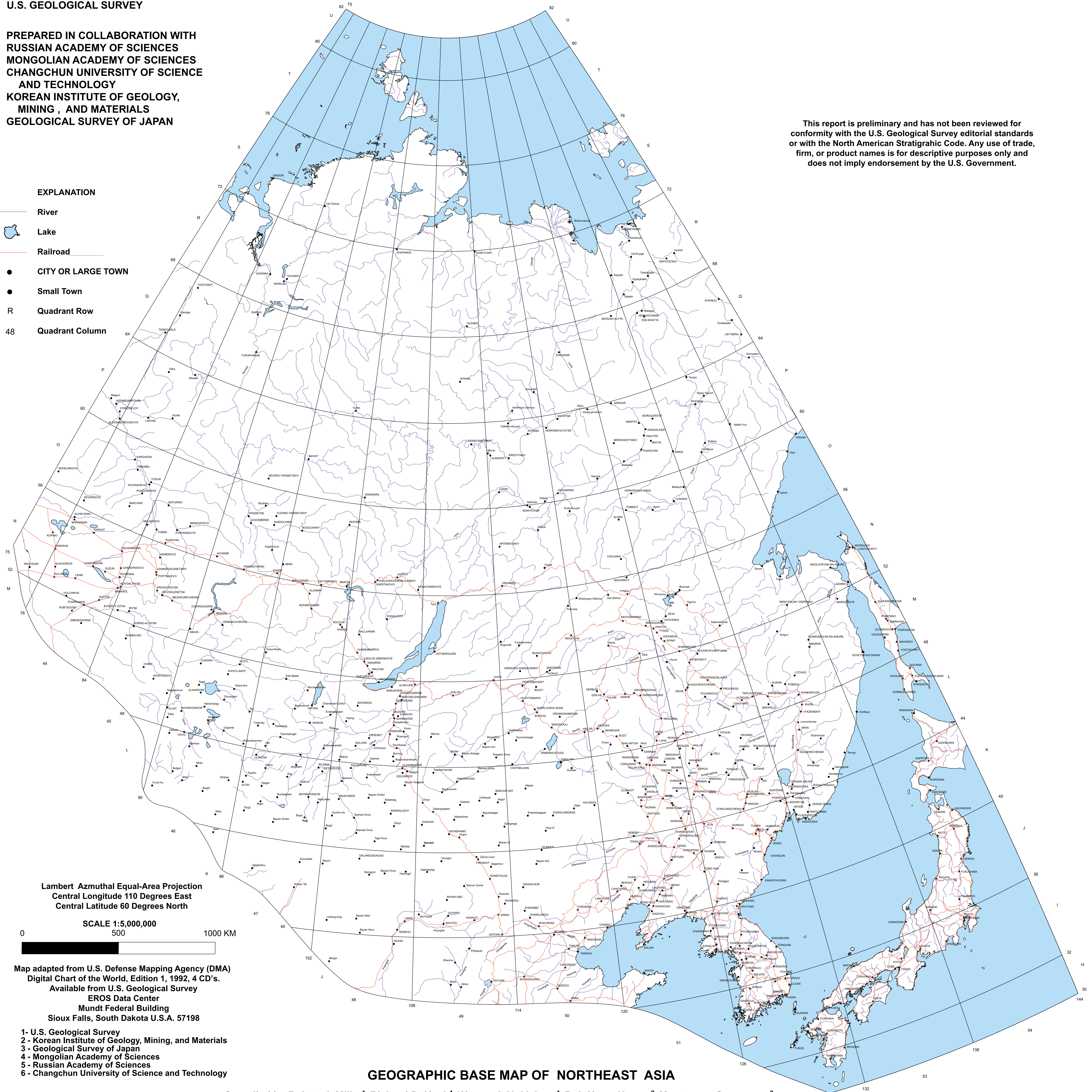


PREPARED IN COLLABORATION WITH
RUSSIAN ACADEMY OF SCIENCES
MONGOLIAN ACADEMY OF SCIENCES
CHANGCHUN UNIVERSITY OF SCIENCE
AND TECHNOLOGY
KOREAN INSTITUTE OF GEOLOGY,
MINING, AND MATERIALS
GEOLOGICAL SURVEY OF JAPAN

This report is preliminary and has not been reviewed for conformity with the U.S. Geological Survey editorial standards or with the North American Stratigraphic Code. Any use of trade, firm, or product names is for descriptive purposes only and does not imply endorsement by the U.S. Government.

EXPLANATION

-  River
-  Lake
-  Railroad
-  CITY OR LARGE TOWN
-  Small Town
- R Quadrant Row
- 48 Quadrant Column



Lambert Azimuthal Equal-Area Projection
Central Longitude 110 Degrees East
Central Latitude 60 Degrees North

SCALE 1:5,000,000

0 500 1000 KM

Map adapted from U.S. Defense Mapping Agency (DMA)
Digital Chart of the World, Edition 1, 1992, 4 CD's.
Available from U.S. Geological Survey
EROS Data Center
Mundt Federal Building
Sioux Falls, South Dakota U.S.A. 57198

- 1- U.S. Geological Survey
- 2 - Korean Institute of Geology, Mining, and Materials
- 3 - Geological Survey of Japan
- 4 - Mongolian Academy of Sciences
- 5 - Russian Academy of Sciences
- 6 - Changchun University of Science and Technology

GEOGRAPHIC BASE MAP OF NORTHEAST ASIA

Compiled by Robert J. Miller¹, Richard D. Koch¹, Warren J. Nokleberg¹, Duk-Hwan Hwang², Masatsugu Ogasawara³,
Dembere Orolmaa⁴, Andrei V. Prokopiev⁵, Sadahisa Sudo³, Valery A. Vernikovskiy⁵, and Mao Ye⁶