

Fig. 20- Isometric perspectives of a digital elevation model of the abandoned meanders.

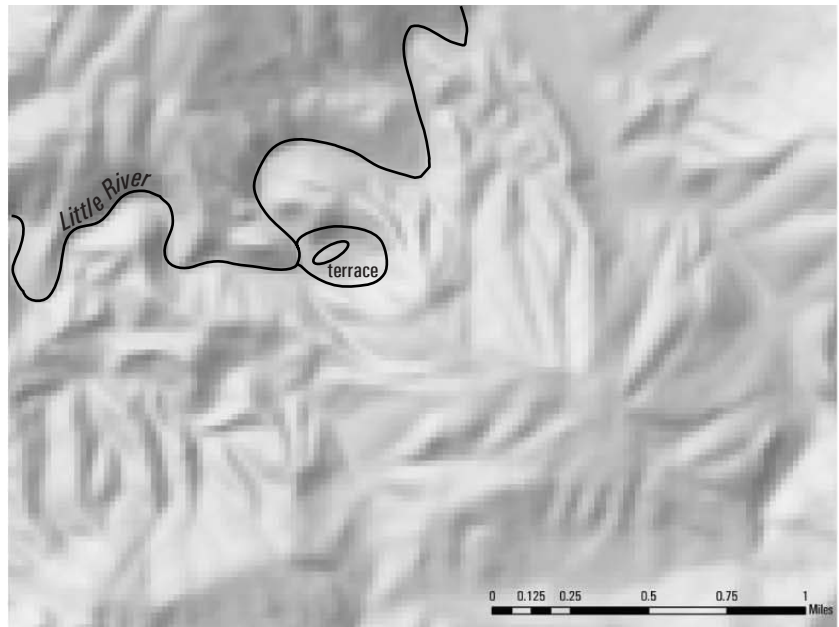
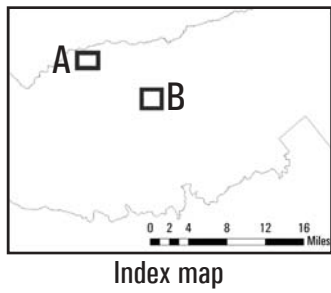


Fig. 20- A) Abandoned meanders of "the Sinks" of Little River (elevation = 1550 ft, Wear Cove quadrangle).

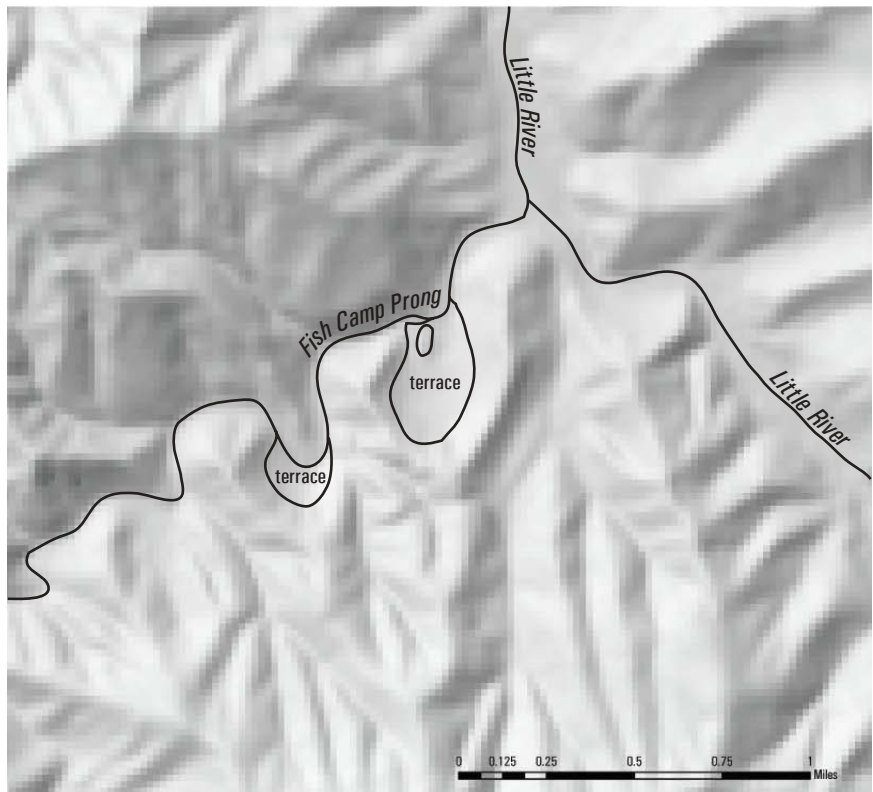


Fig. 20- B) Abandoned meanders of Fish Camp Prong (elevation = 2900 ft, Silers Bald quadrangle).