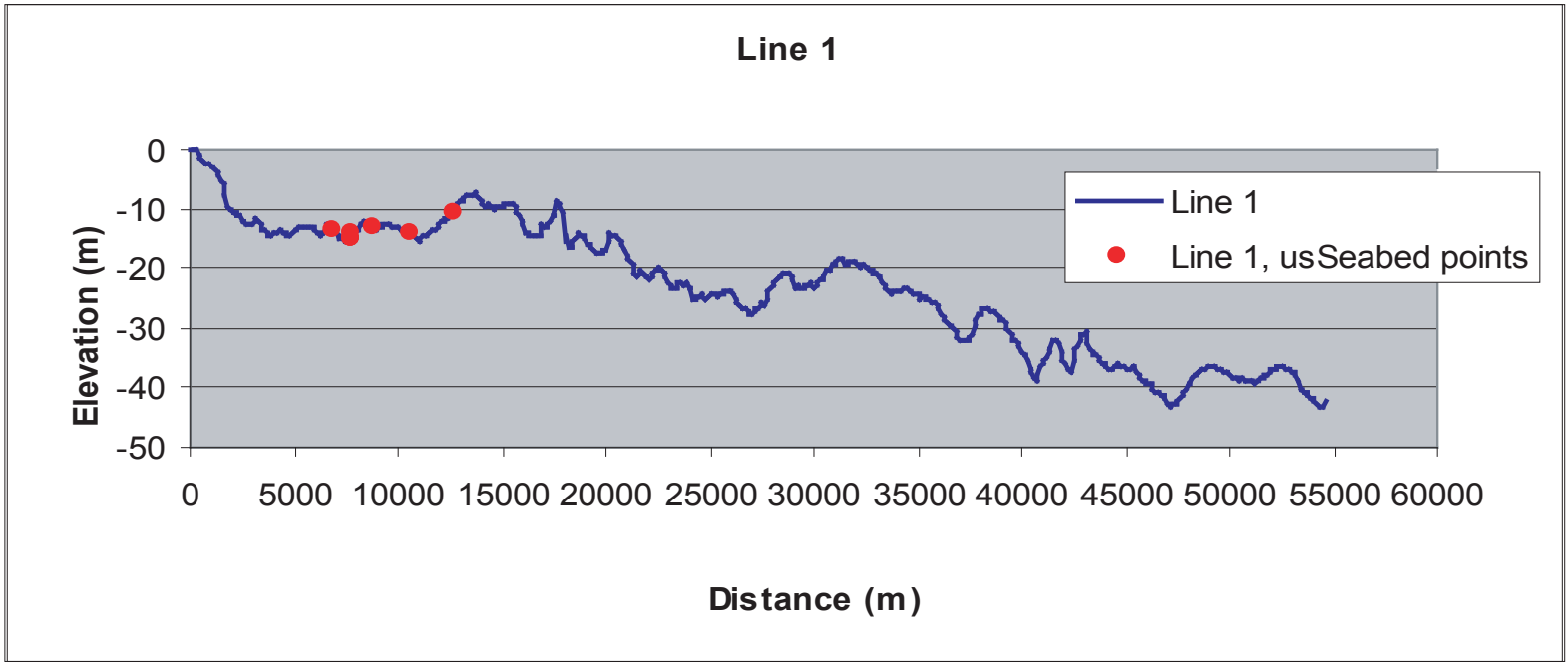
Line 1
Elevation (m)
0
-10
-20
-30
-40
-50
0
5000
10000
15000
20000
25000
30000
35000
40000
45000
50000
55000
60000
Distance (m)
Line 1
Line 1, usSeabed points

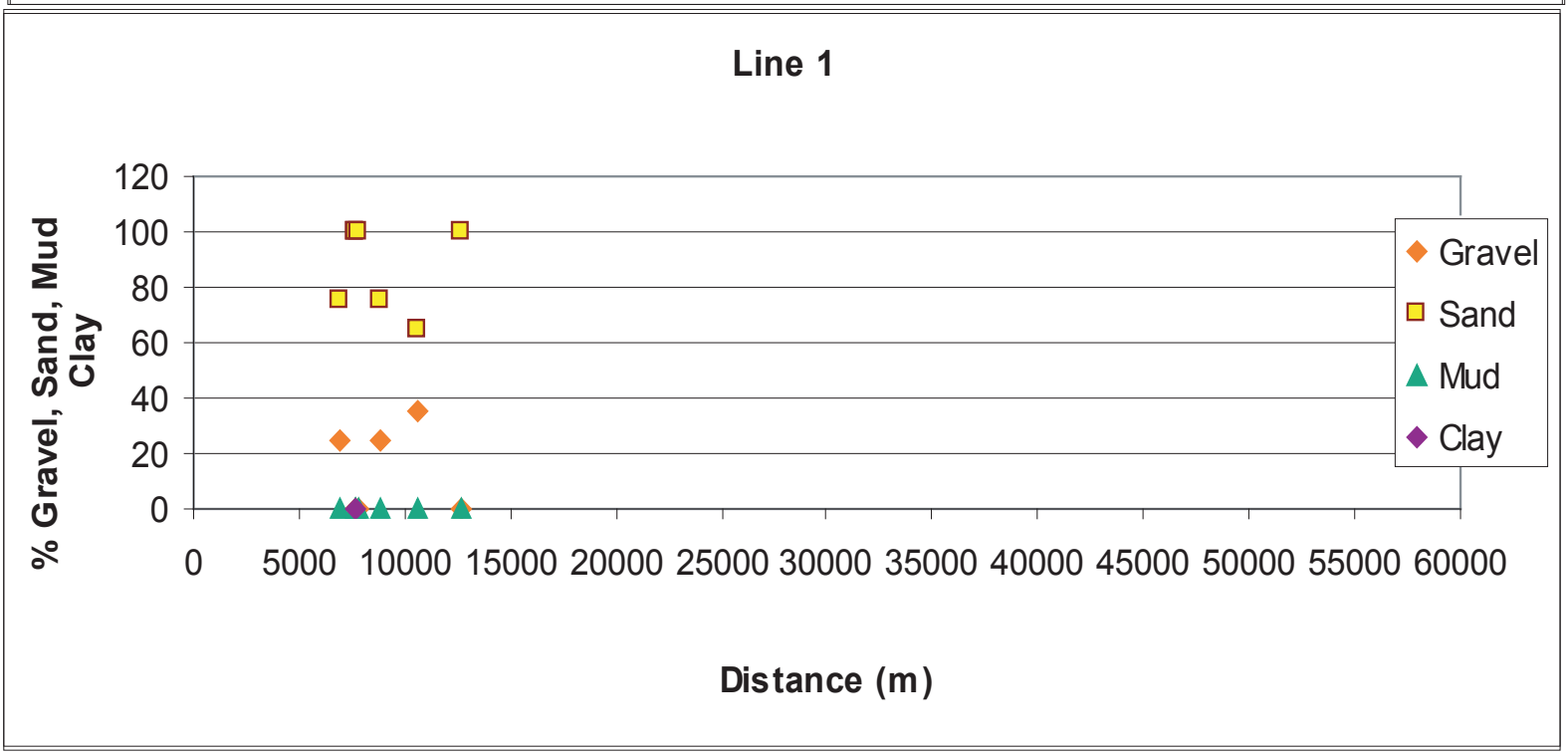
Line 1
% Gravel, Sand, Mud Clay
120
100
80
60
40
20
0
0
5000
10000
15000
20000
25000
30000
35000
40000
45000
50000
55000
60000
Distance (m)
Gravel
Sand
Mud
Clay


Line 1
Grainsize, Sorting (phi)
2
1.5
1
0.5
0
-0.5
-1
0
5000
10000
15000
20000
25000
30000
35000
40000
45000
50000
55000
60000
Distance (m)
Sorting
Grainsize