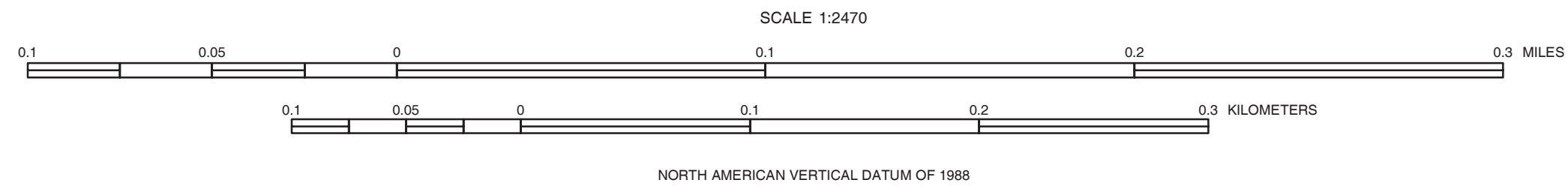


PROJECT DESCRIPTION
This lidar-derived submarine topography map was produced as a collaborative effort between the U.S. Geological Survey (USGS) Coastal and Marine Geology Program, National Park Service (NPS) South Florida/Caribbean Network Inventory and Monitoring Program, and the National Aeronautics and Space Administration (NASA) Wallops Flight Facility. One objective of this research is to create techniques to survey coral reefs for the purposes of habitat mapping, ecological monitoring, change detection, and overall assessment (for example, bleaching, hurricanes, disease outbreaks, and so on). As part of this project, data from an innovative instrument under development at the NASA Wallops Flight Facility, the NASA Experimental Airborne Advanced Research Lidar (EAARL) are being used. This sensor has the potential to make significant contributions in this realm for measuring water depth and conducting cross-environment surveys. High spectral resolution, water-column correction, and low costs were found to be key factors in providing accurate and affordable imagery to managers of coastal tropical habitats.

DATA DESCRIPTION
The laser soundings used to create this map were collected during September 2001 and August 2002 by the NASA EAARL system mounted on a Cessna 310 aircraft. The EAARL uses a "waveform-resolving" green laser capable of mapping submarine and subaerial (land) topography in a single overflight. The EAARL system is typically flown at 300 m altitude AGL, resulting in a 240 m swath for each flightline. Data collection occurred with approximately 50% overlap between flightlines, resulting in about one laser sounding per square meter. The data were processed by the USGS Center for Coastal and Watershed Studies to produce 1-meter resolution raster images that can be easily ingested into a Geographic Information System (GIS). The data were registered as 2 km by 2 km data tiles in 32-bit floating-point integer GeoTIFF format. Contour line and hillshade layers were generated from the lidar data tile and incorporated into this map product.

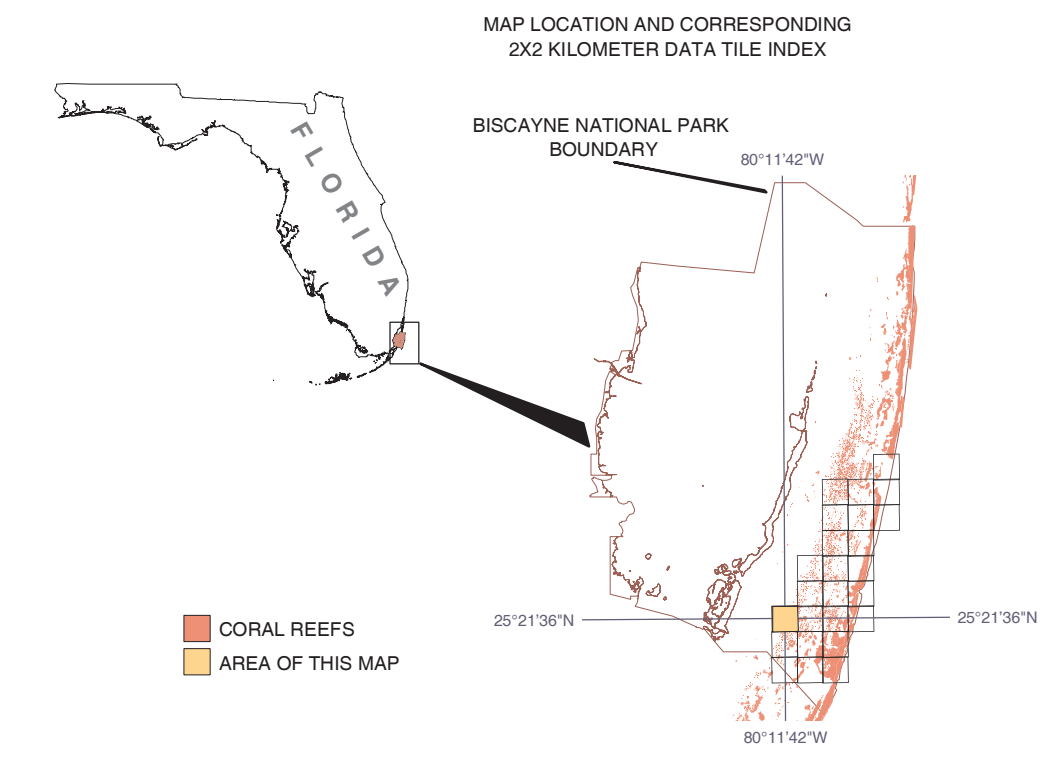
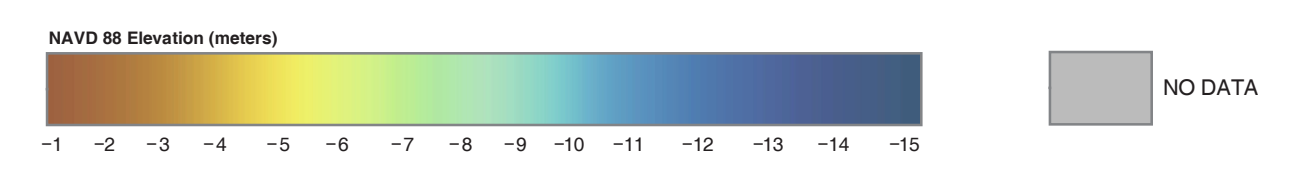
FURTHER READING
Brock, J.C., and Sallenger, Ashbury, 2001, Airborne topographic lidar mapping for coastal science and resource management: U.S. Geological Survey Open File Report 01-46, p. 4
Brock, J.C., Wright, C.W., Nayegandhi, Amar, Clayton, Torrey, Hansen, Mark, Longenecker, John, Gesch, Dean, and Crane, Michael, 2002, Initial results from a test of the NASA EAARL lidar in the Tampa Bay Region: Transactions of the Gulf Coast Association of Geological Societies, v. 52, p. 89-98.
Wright, C.W. and Brock, J.C., 2002, EAARL: A lidar for mapping shallow coral reefs and other coastal environments, in the Proceedings of the Seventh International Conference on Remote Sensing for Marine and Coastal Environments, Miami, May 20-22, 2002: Ann Arbor, MI, Veridian International Conferences, 1 computer optical disc.



Biscayne National Park
USGS-NPS-NASA EAARL Submarine Topography
Map Tile 580000e_2806000n

By
John C. Brock¹, C. Wayne Wright², Matt Patterson³, Amar Nayegandhi⁴, Judd Patterson⁵, Melanie S. Harris¹, and Lance Mosher¹
¹USGS Center for Coastal and Watershed Studies, St. Petersburg, FL
²NASA Wallops Flight Facility, Wallops Is., VA
³NPS South Florida/Caribbean Network Inventory and Monitoring Program, Miami, FL
⁴ETI Professionals, Lakewood, CO

2006



Universal Transverse Mercator, 1983 North American datum
Zone 17 North
This map is not intended for use in navigation.
Submarine topography mapped using NASA Experimental
Advanced Airborne Research Lidar (EAARL)
September 2001 and August 2002

