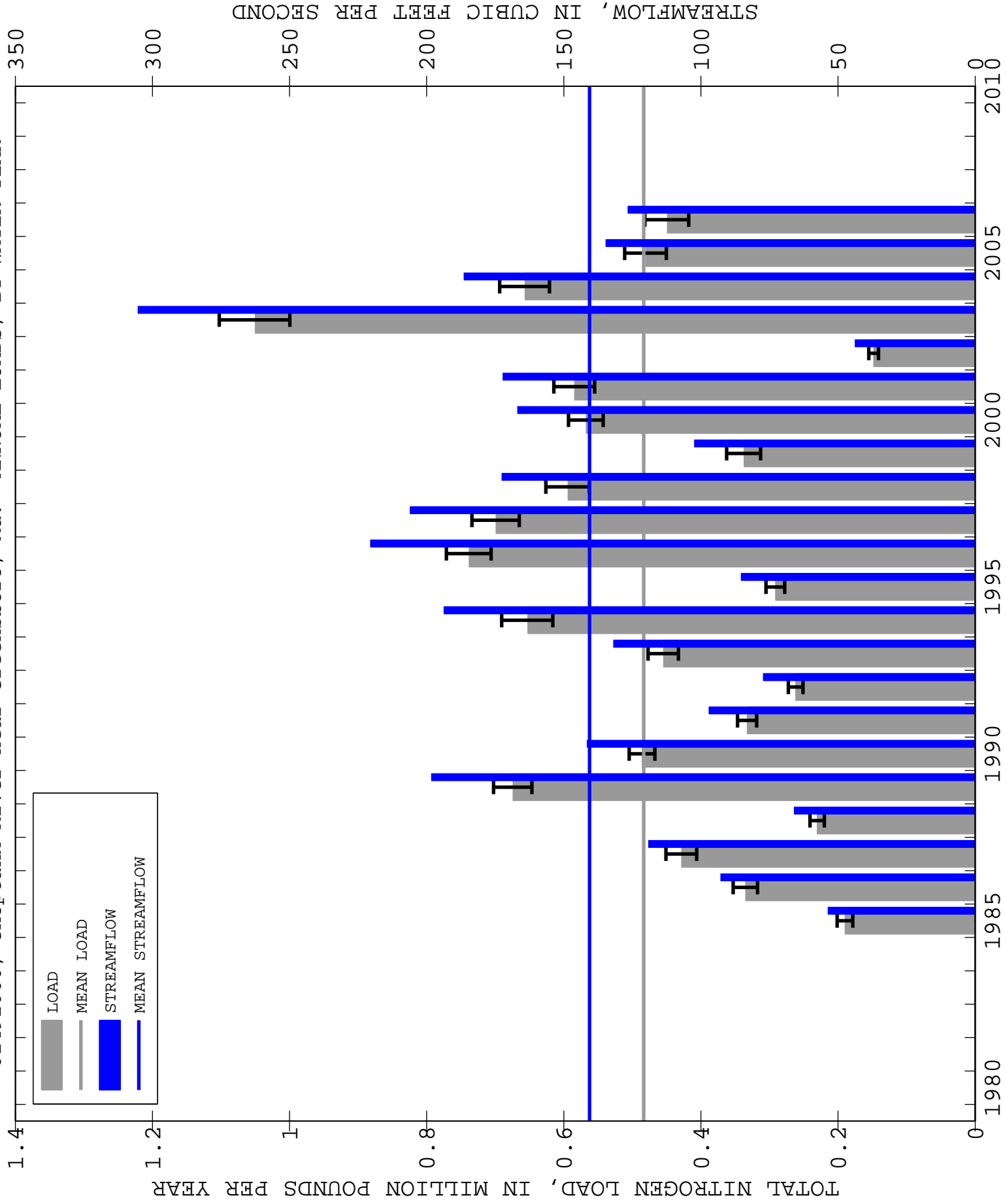
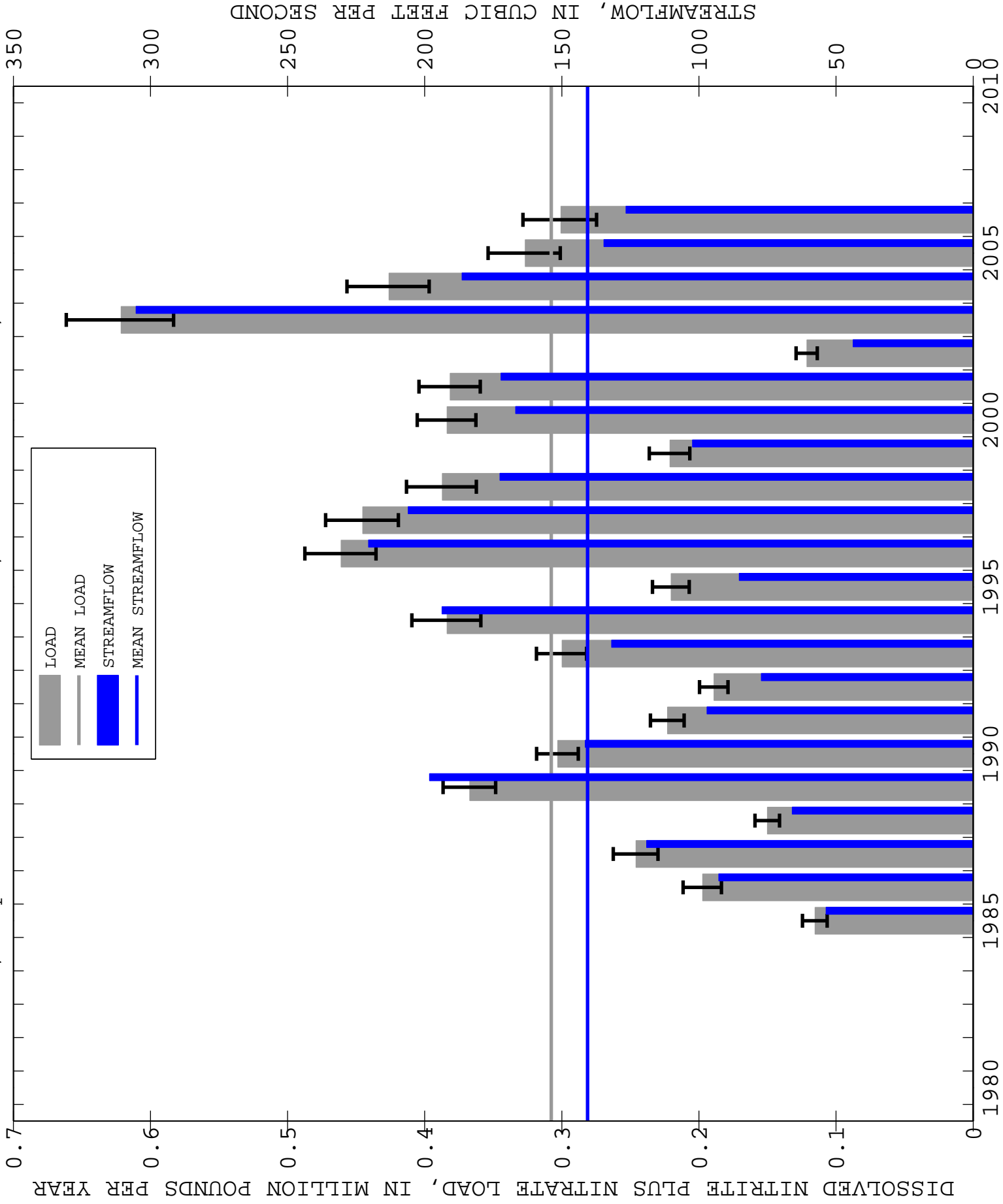


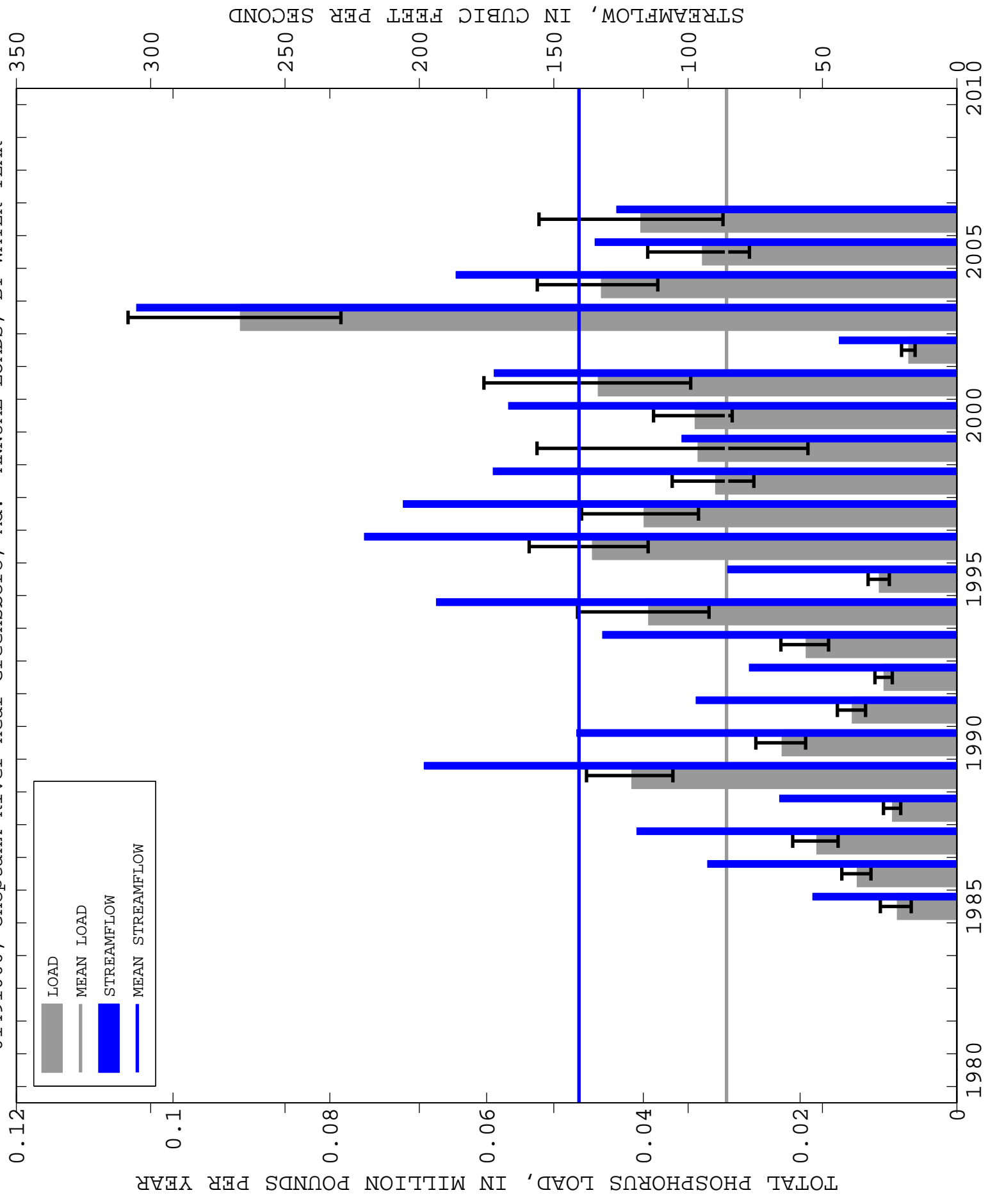
01491000, Choptank River near Greensboro, Md. ANNUAL LOADS, BY WATER YEAR



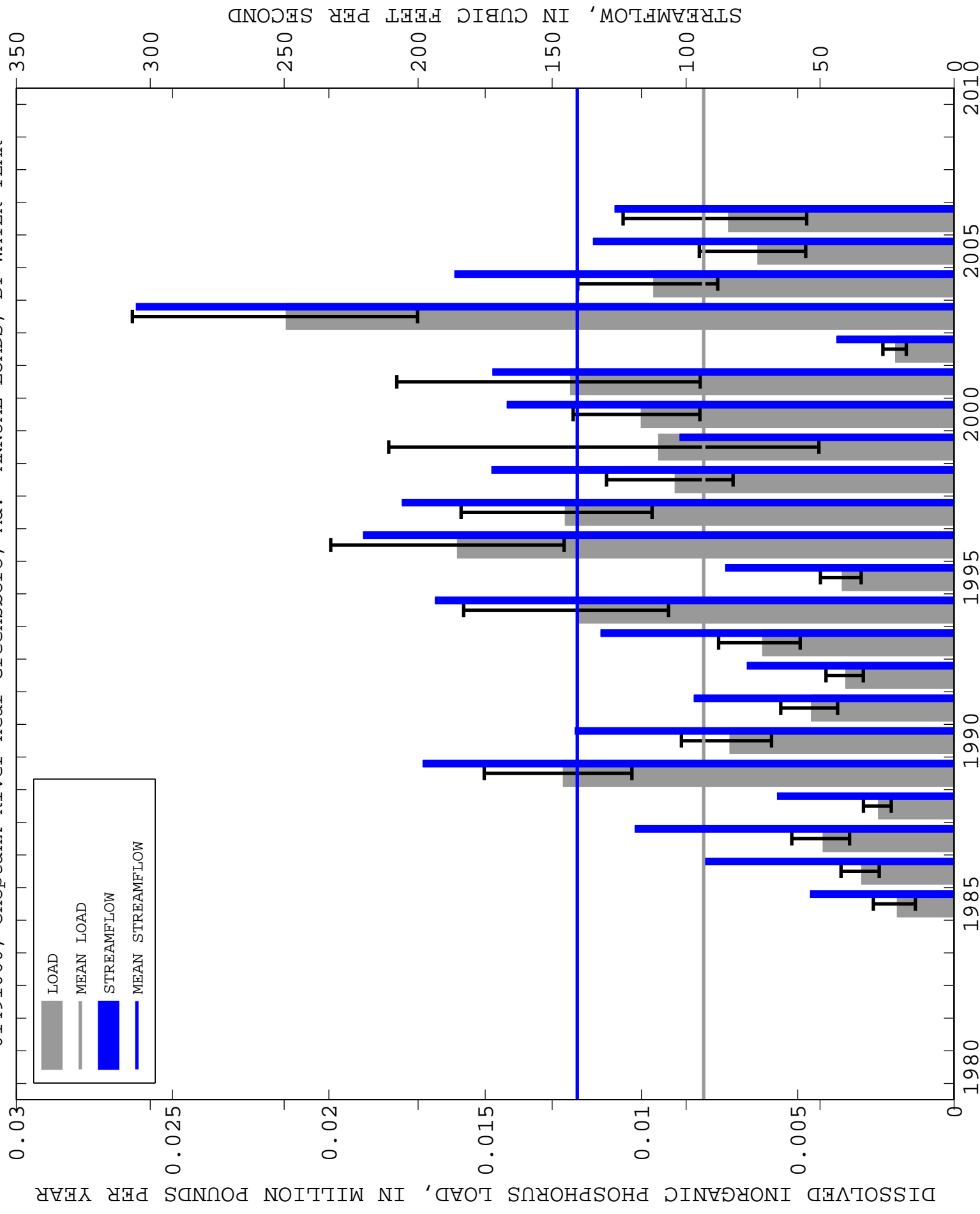
01491000, Choptank River near Greensboro, Md. ANNUAL LOADS, BY WATER YEAR



01491000, Choptank River near Greensboro, Md. ANNUAL LOADS, BY WATER YEAR

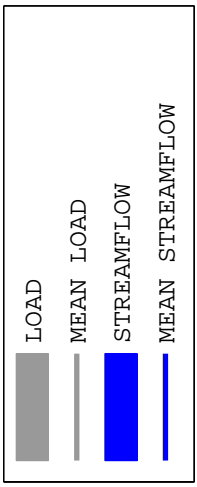


01491000, Choptank River near Greensboro, Md. ANNUAL LOADS, BY WATER YEAR

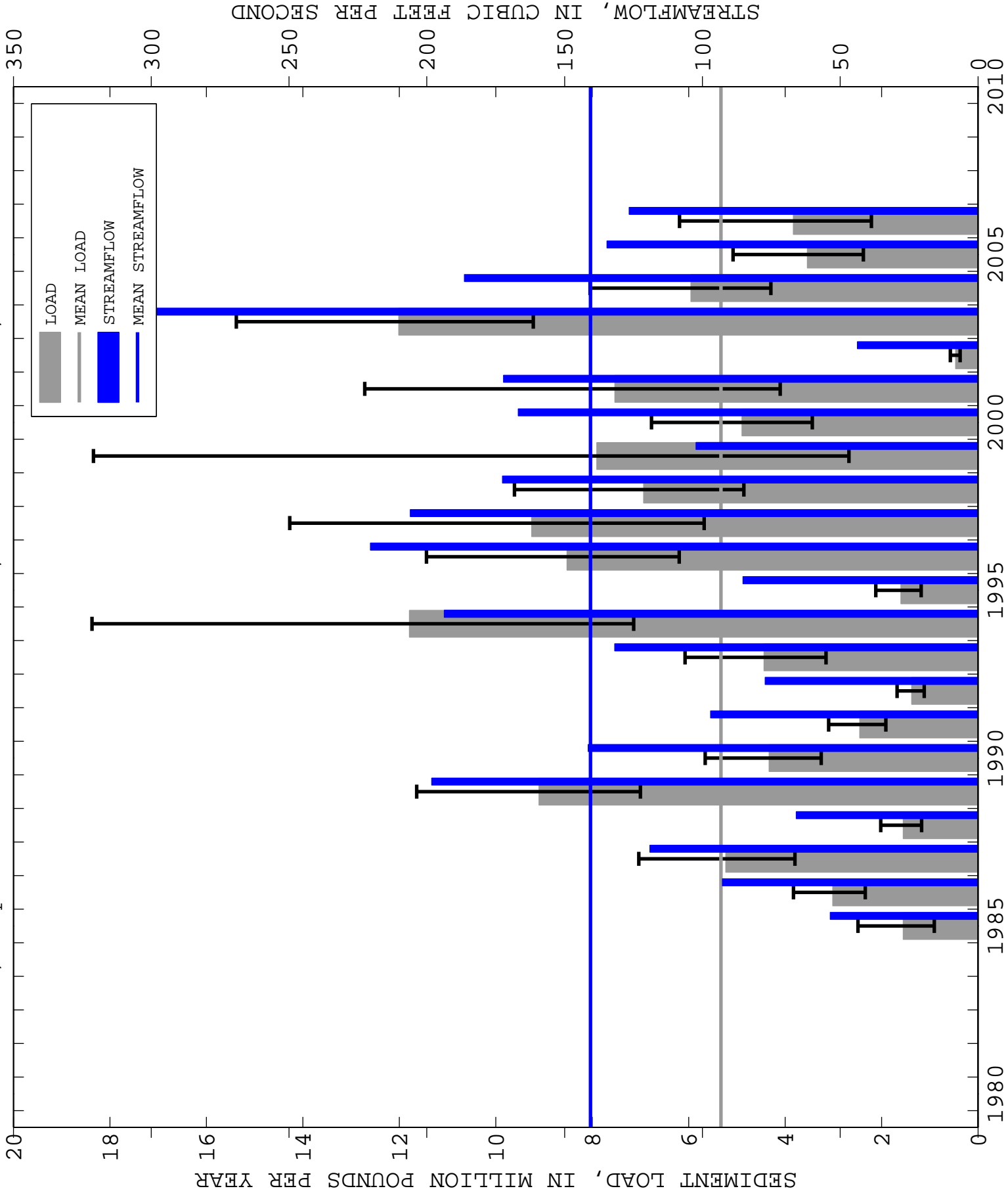


DISSOLVED INORGANIC PHOSPHORUS LOAD, IN MILLION POUNDS PER YEAR

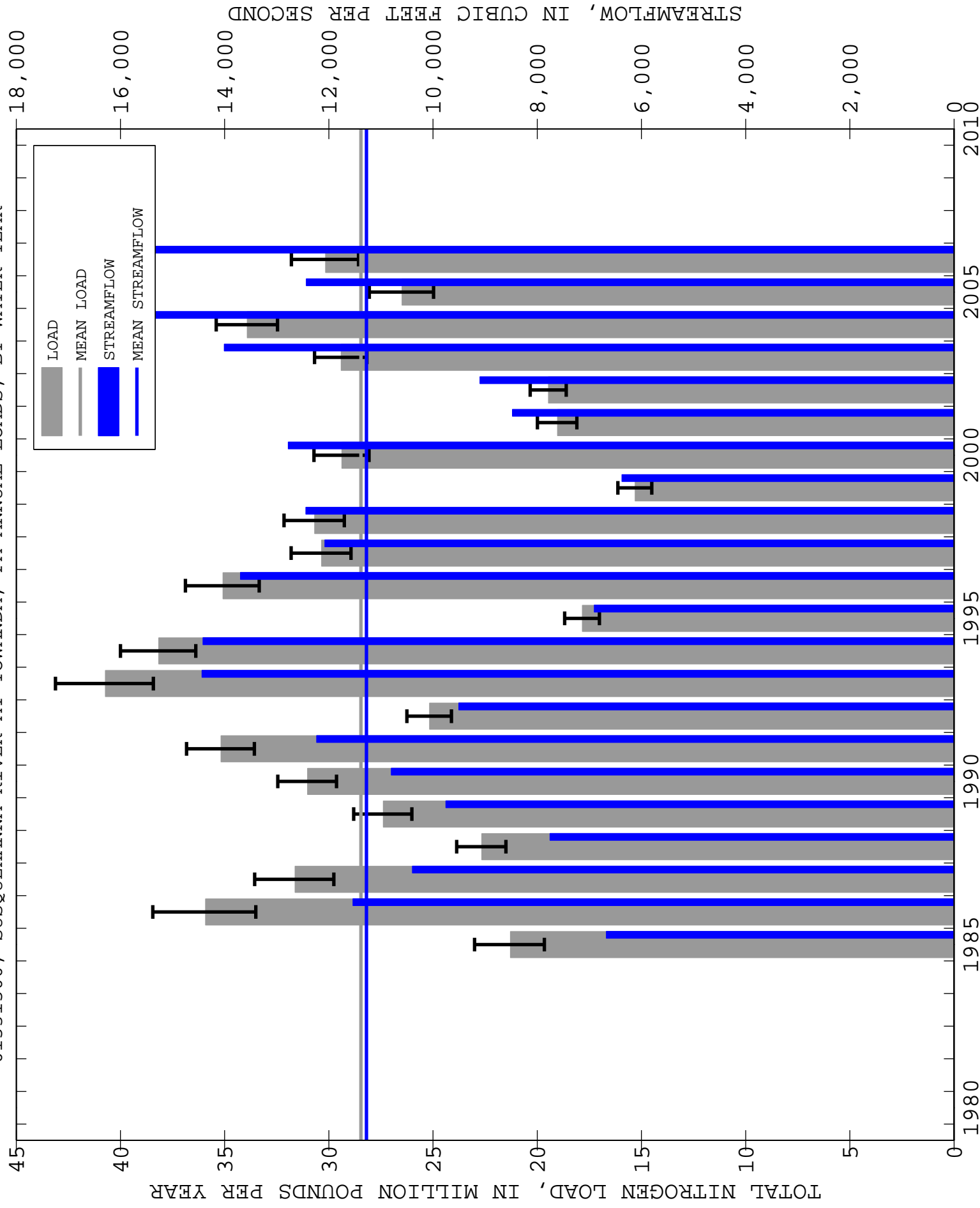
STREAMFLOW, IN CUBIC FEET PER SECOND



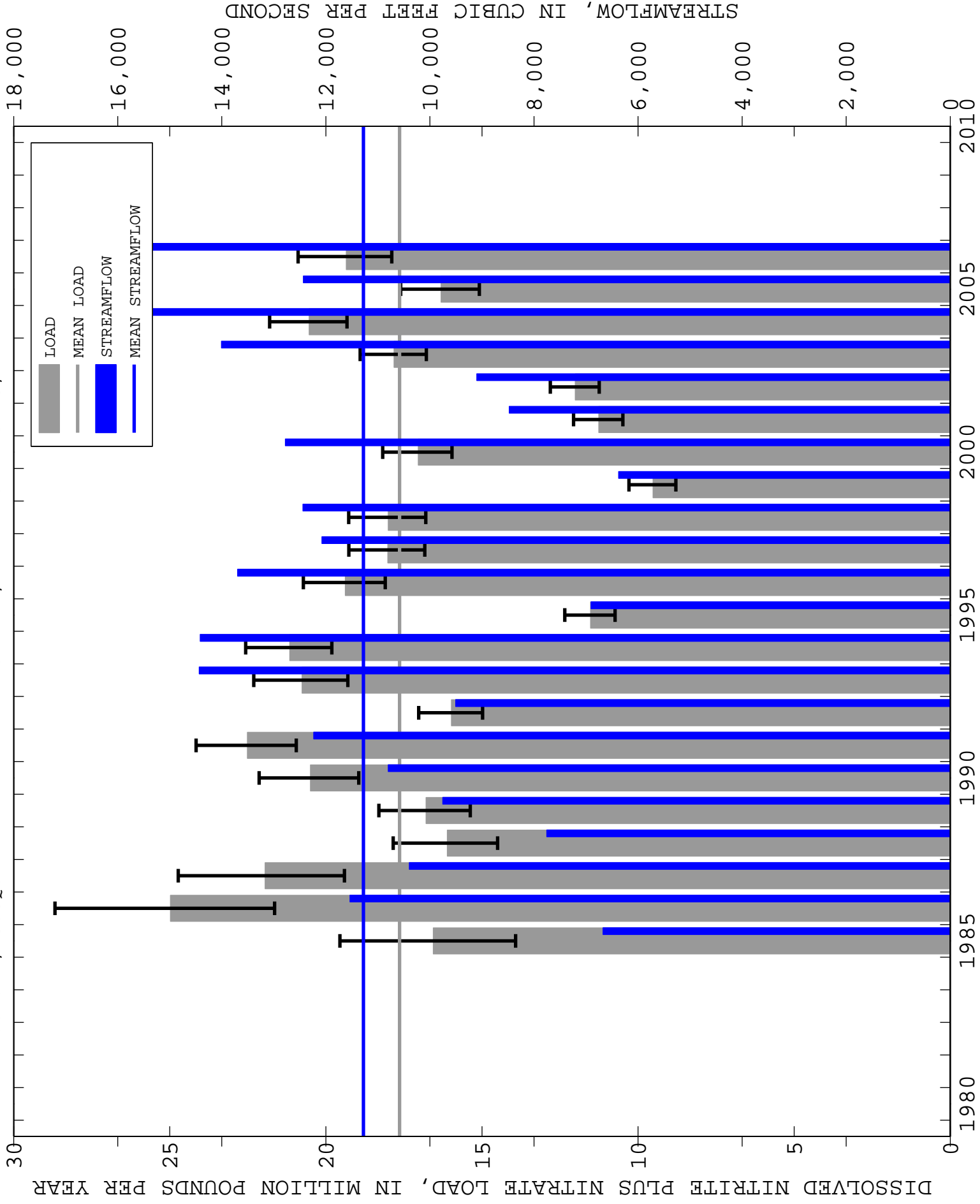
01491000, Choptank River near Greensboro, Md. ANNUAL LOADS, BY WATER YEAR



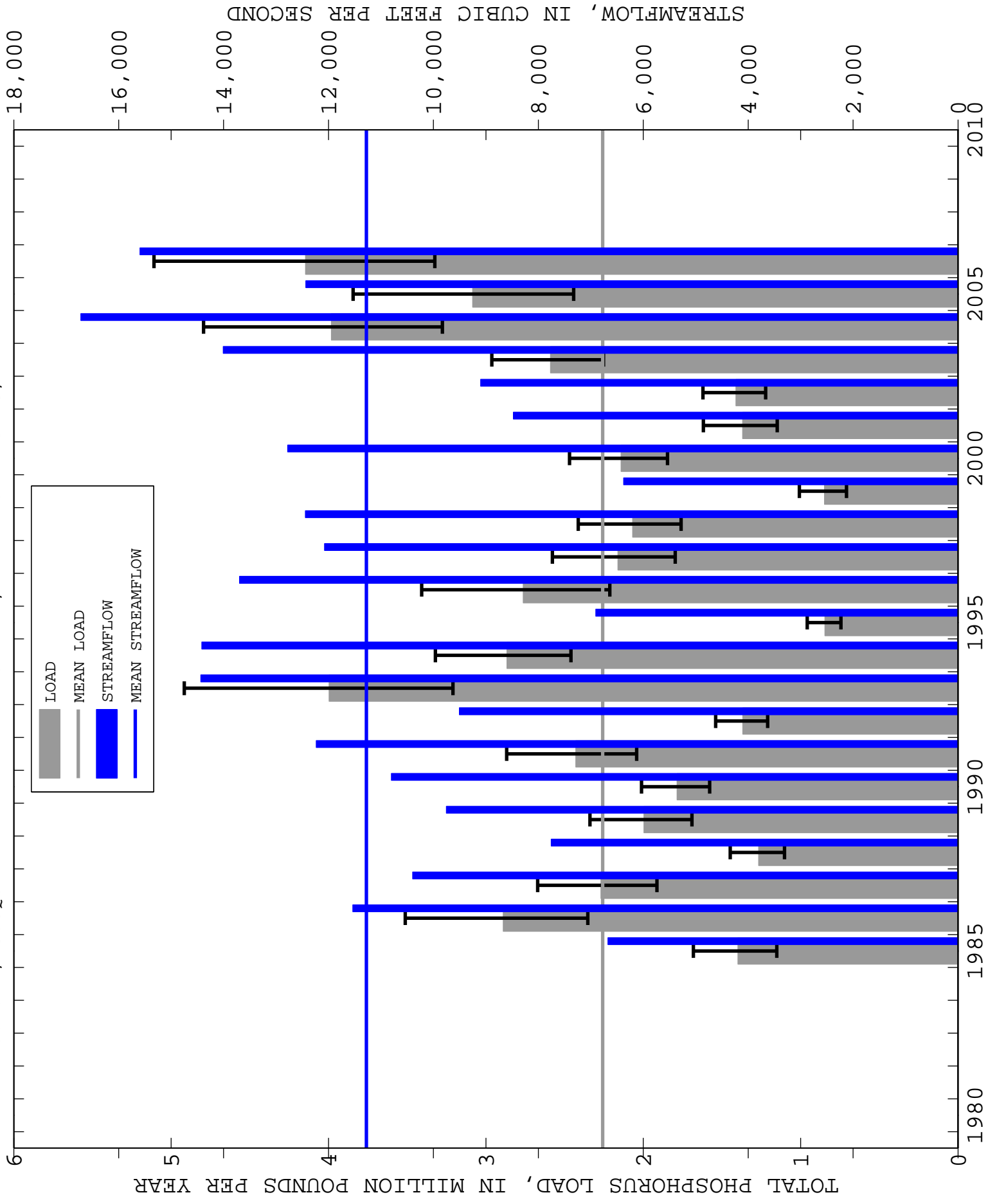
01531500, SUSQUEHANNA RIVER AT TOWANDA, PA ANNUAL LOADS, BY WATER YEAR



01531500, SUSQUEHANNA RIVER AT TOWANDA, PA ANNUAL LOADS, BY WATER YEAR

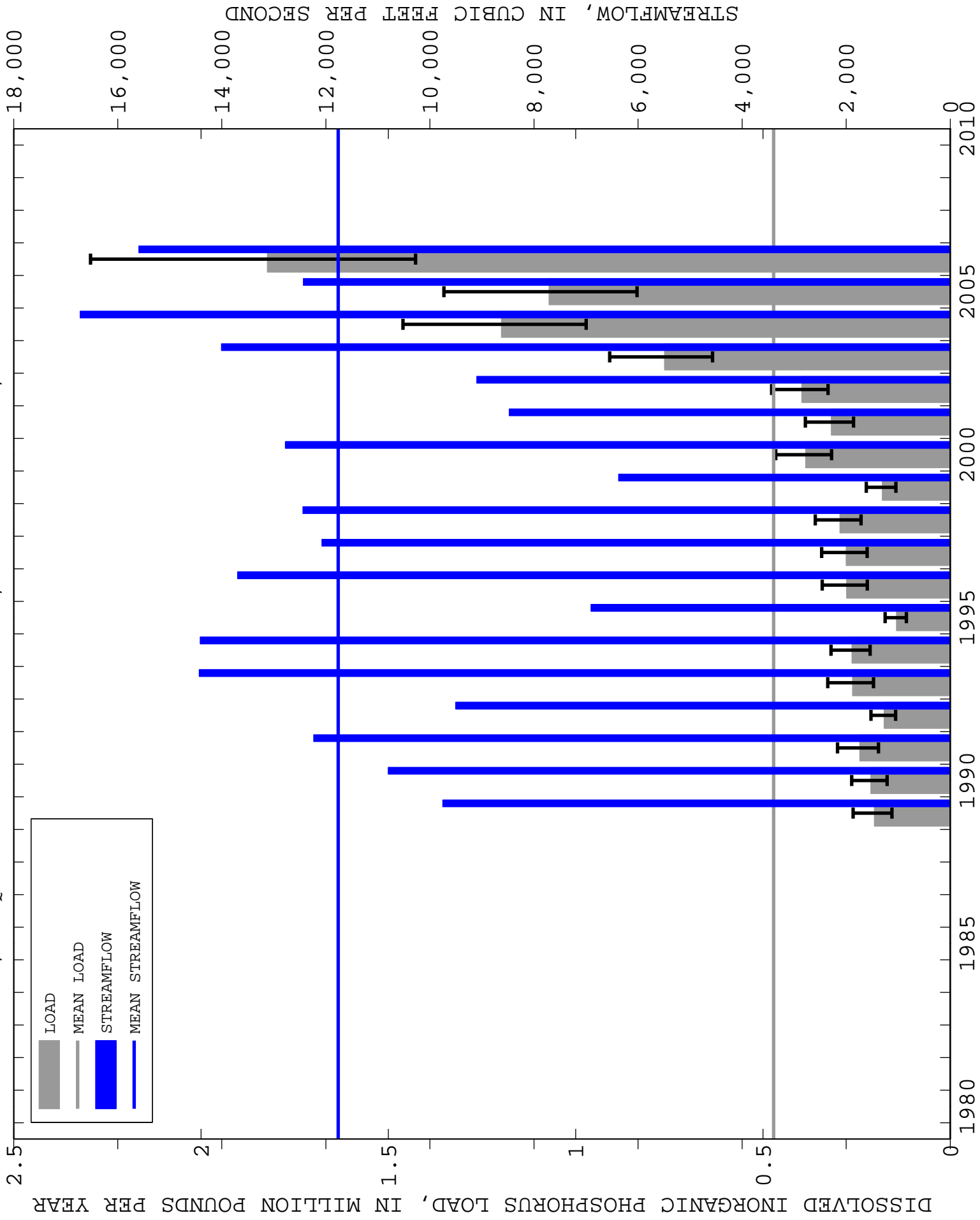


01531500, SUSQUEHANNA RIVER AT TOWANDA, PA ANNUAL LOADS, BY WATER YEAR

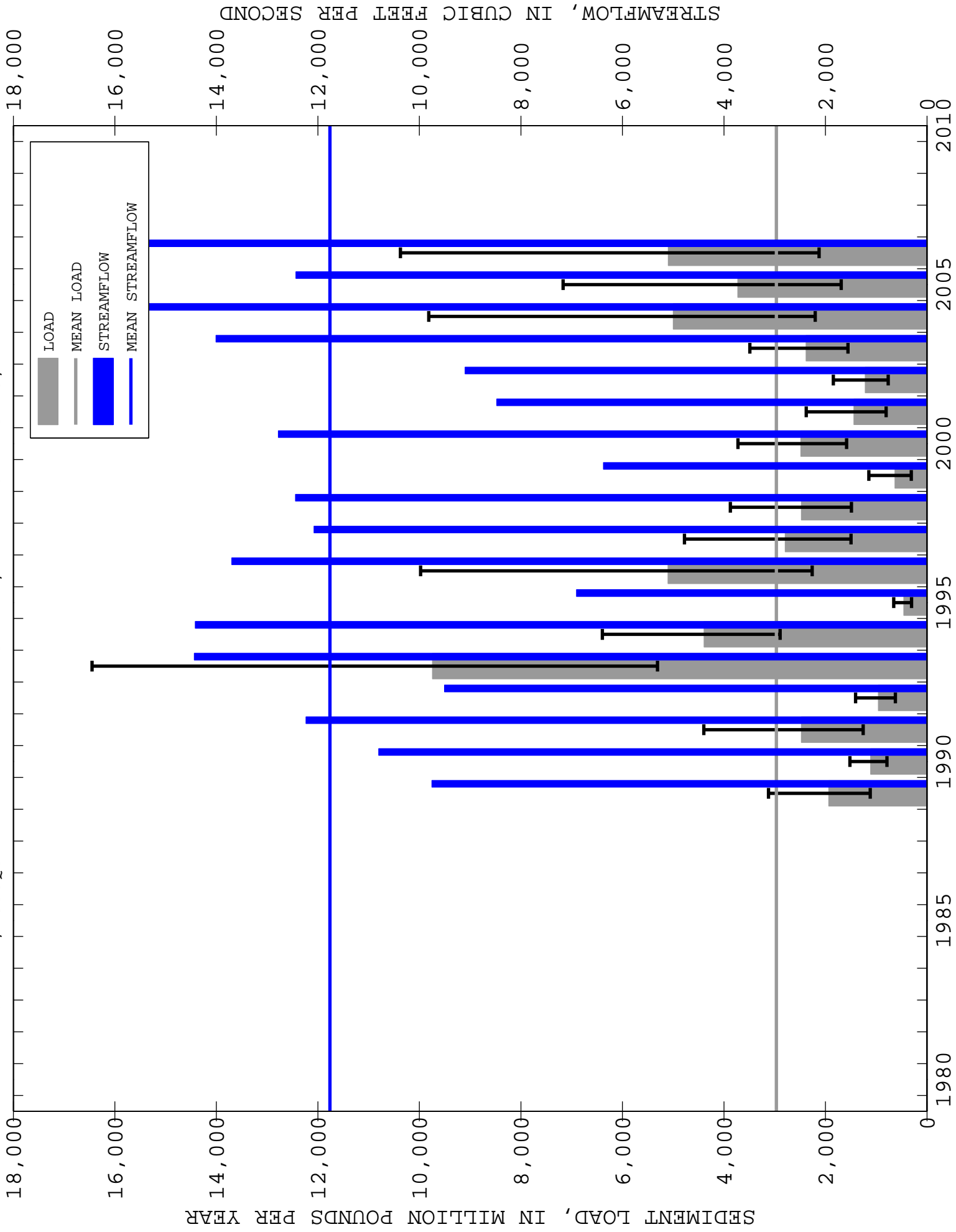




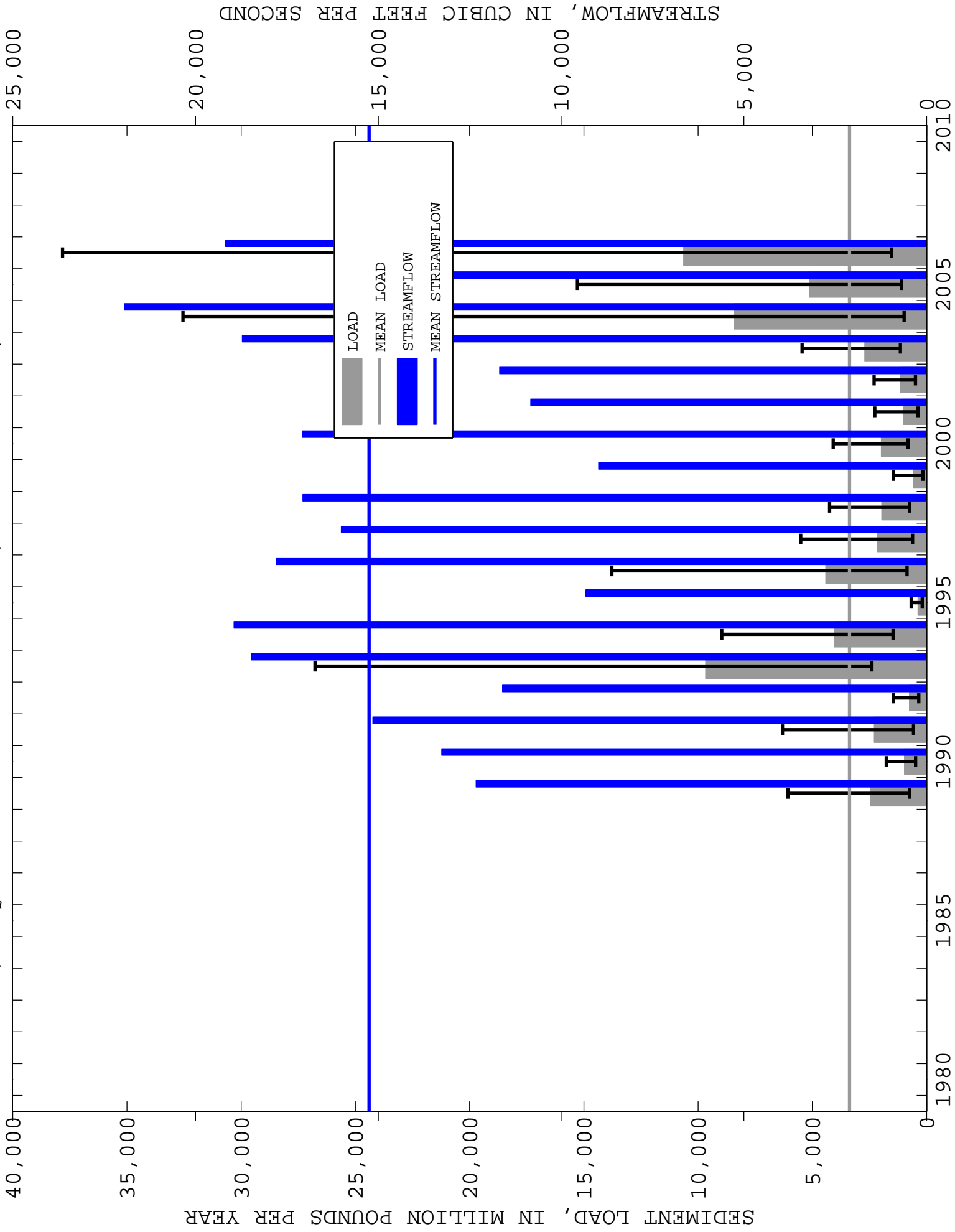
01531500, SUSQUEHANNA RIVER AT TOWANDA, PA ANNUAL LOADS, BY WATER YEAR



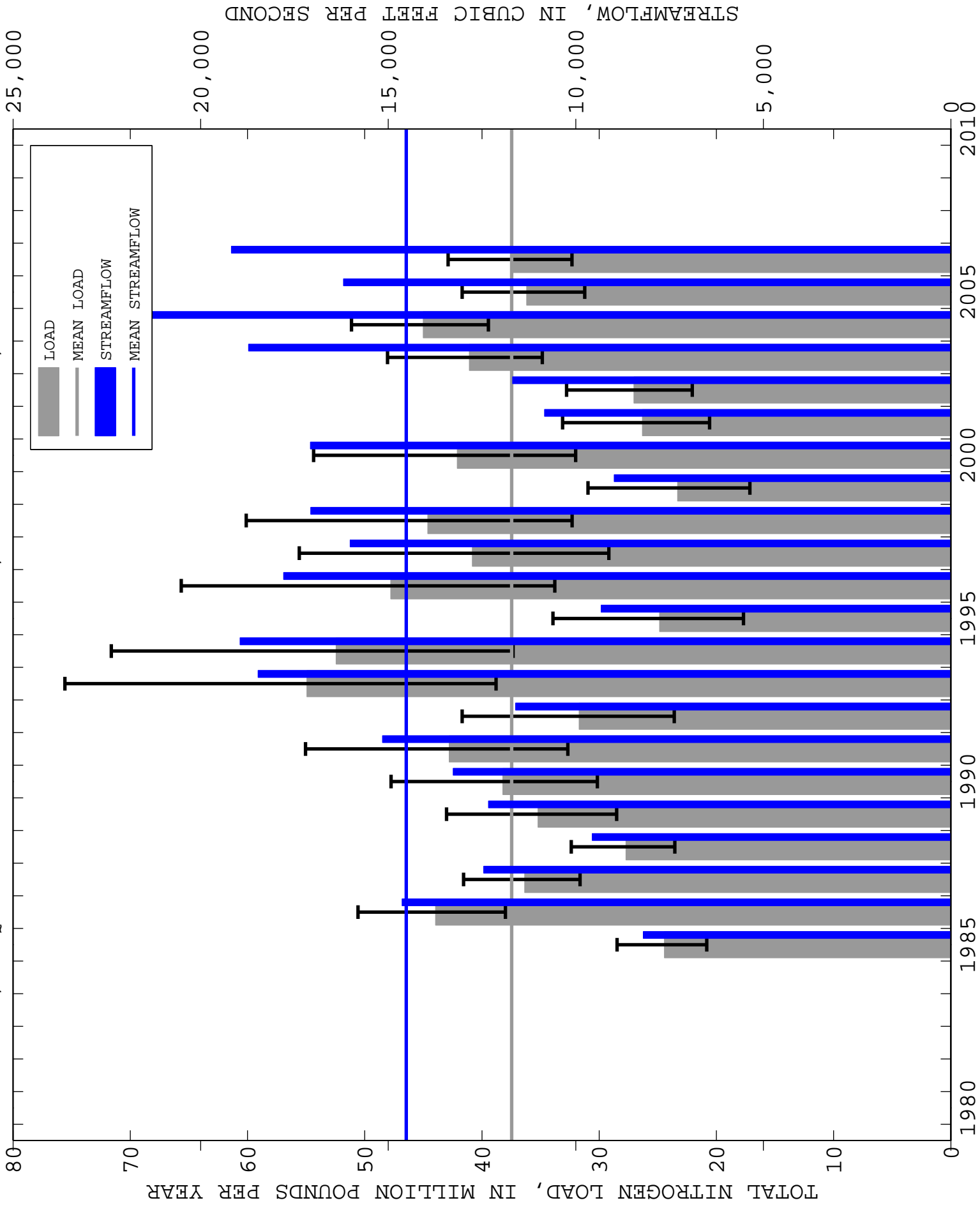
01531500, SUSQUEHANNA RIVER AT TOWANDA, PA ANNUAL LOADS, BY WATER YEAR



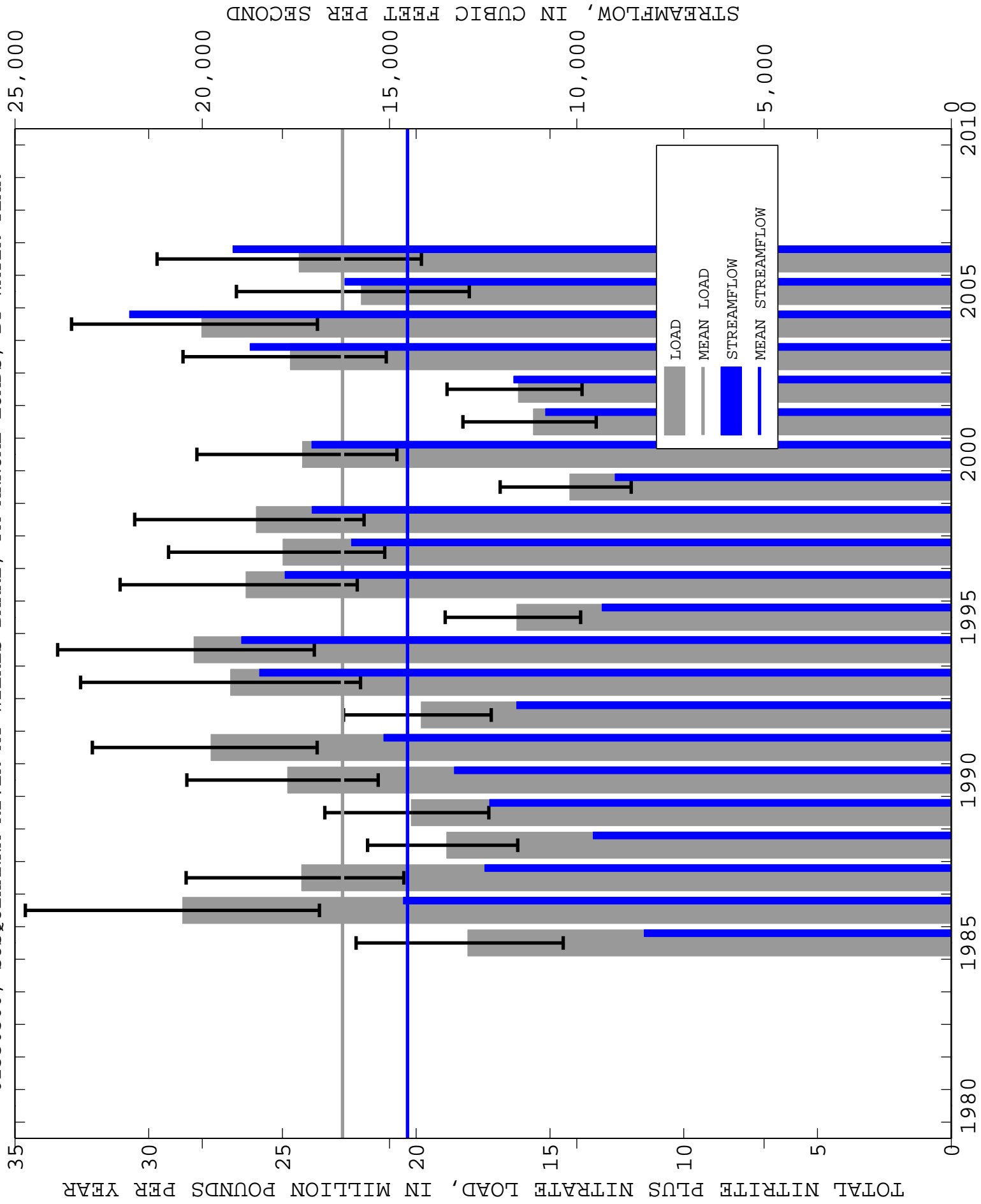
01536500, SUSQUEHANNA RIVER AT WILKES-BARRE, PA ANNUAL LOADS, BY WATER YEAR



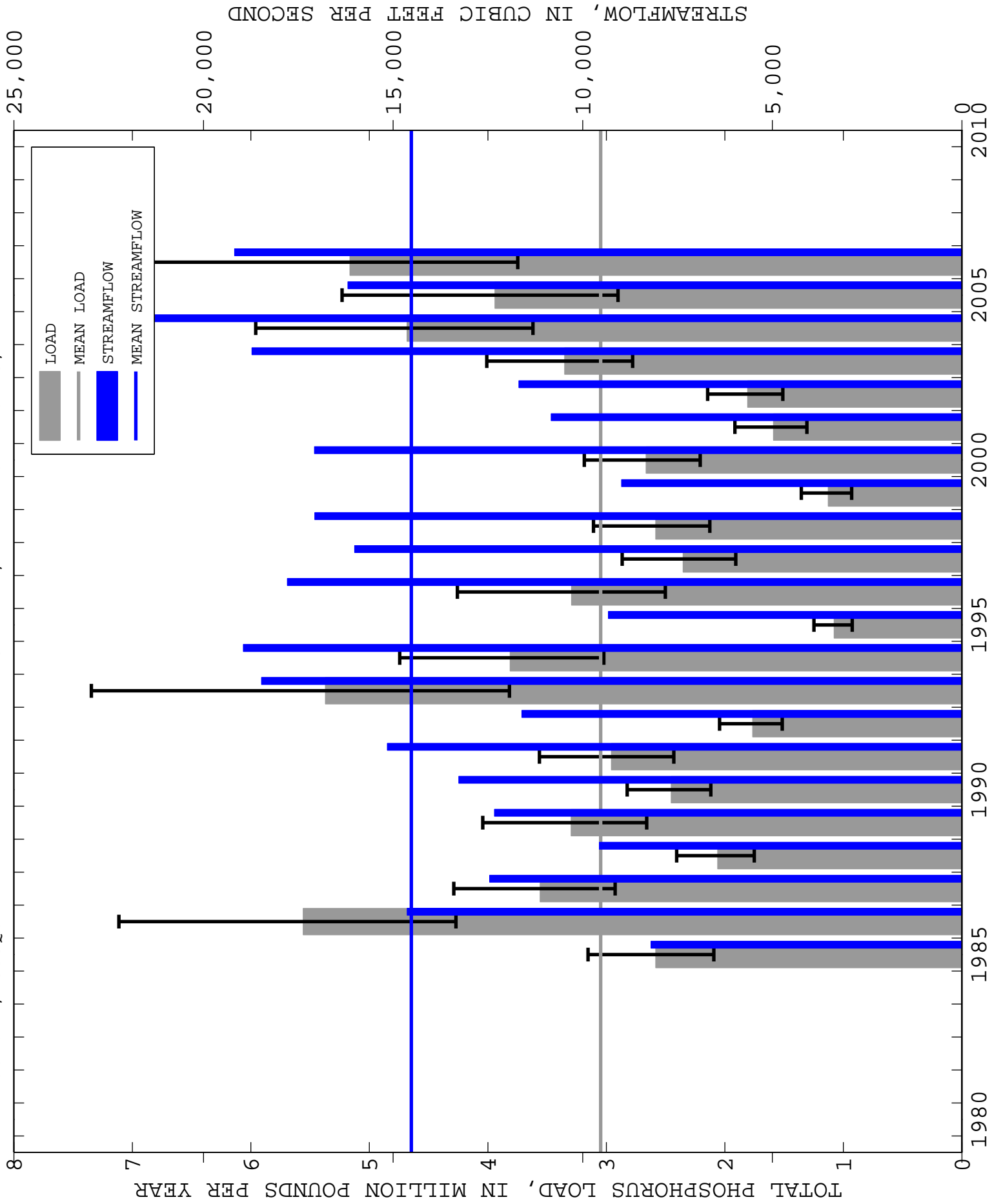
01536500, SUSQUEHANNA RIVER AT WILKES-BARRE, PA ANNUAL LOADS, BY WATER YEAR



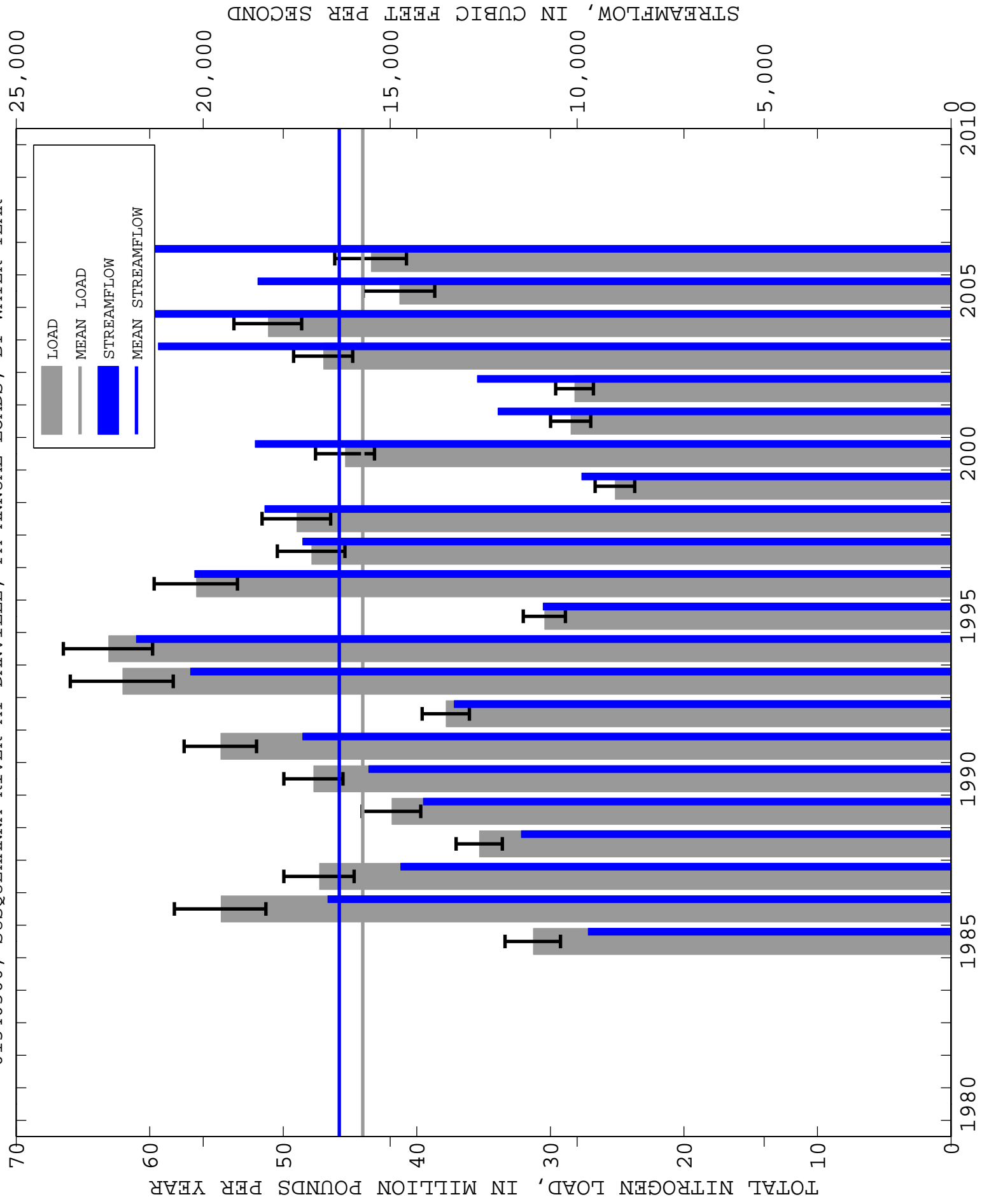
01536500, SUSQUEHANNA RIVER AT WILKES-BARRE, PA ANNUAL LOADS, BY WATER YEAR



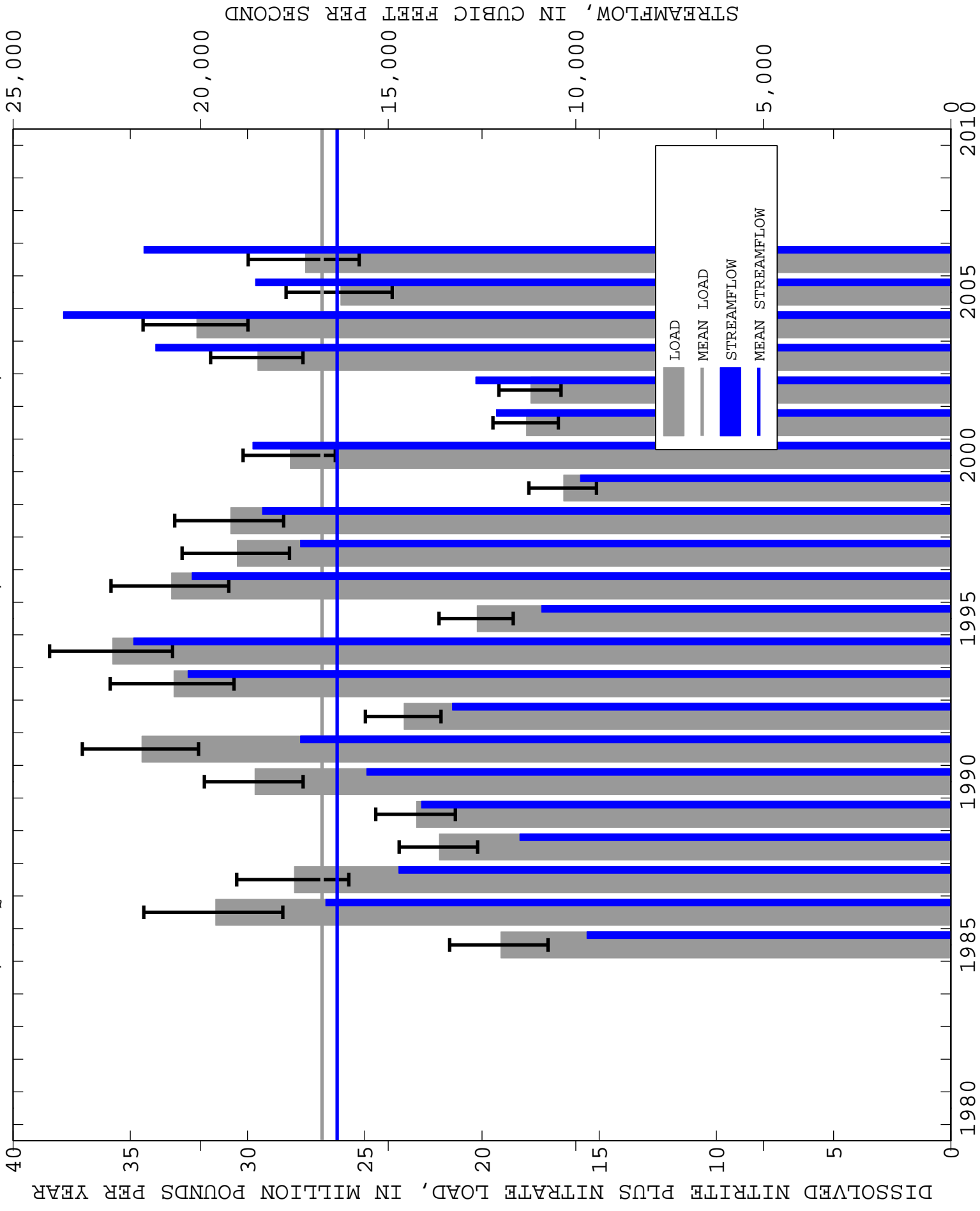
01536500, SUSQUEHANNA RIVER AT WILKES-BARRE, PA ANNUAL LOADS, BY WATER YEAR



01540500, SUSQUEHANNA RIVER AT DANVILLE, PA ANNUAL LOADS, BY WATER YEAR

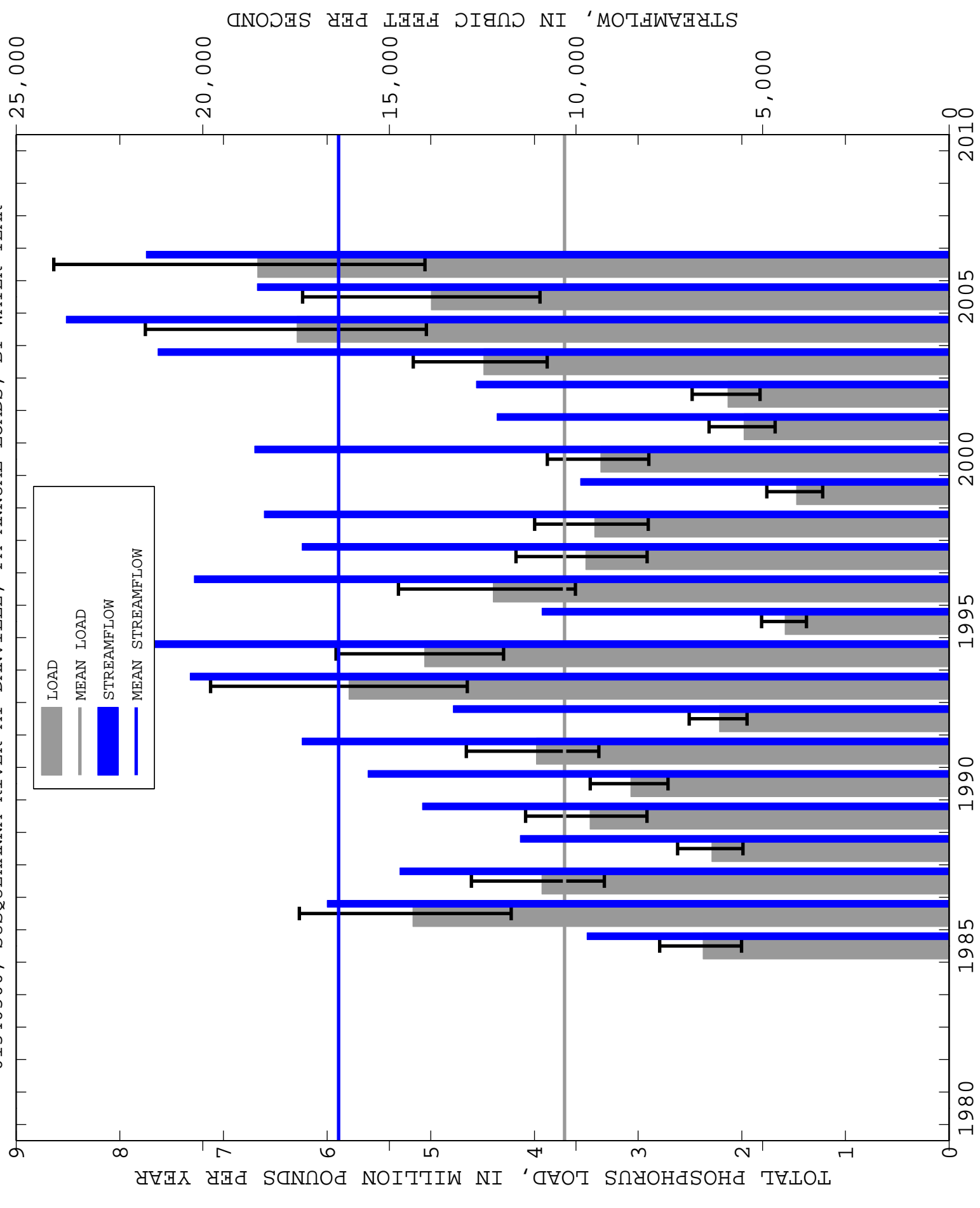


01540500, SUSQUEHANNA RIVER AT DANVILLE, PA ANNUAL LOADS, BY WATER YEAR

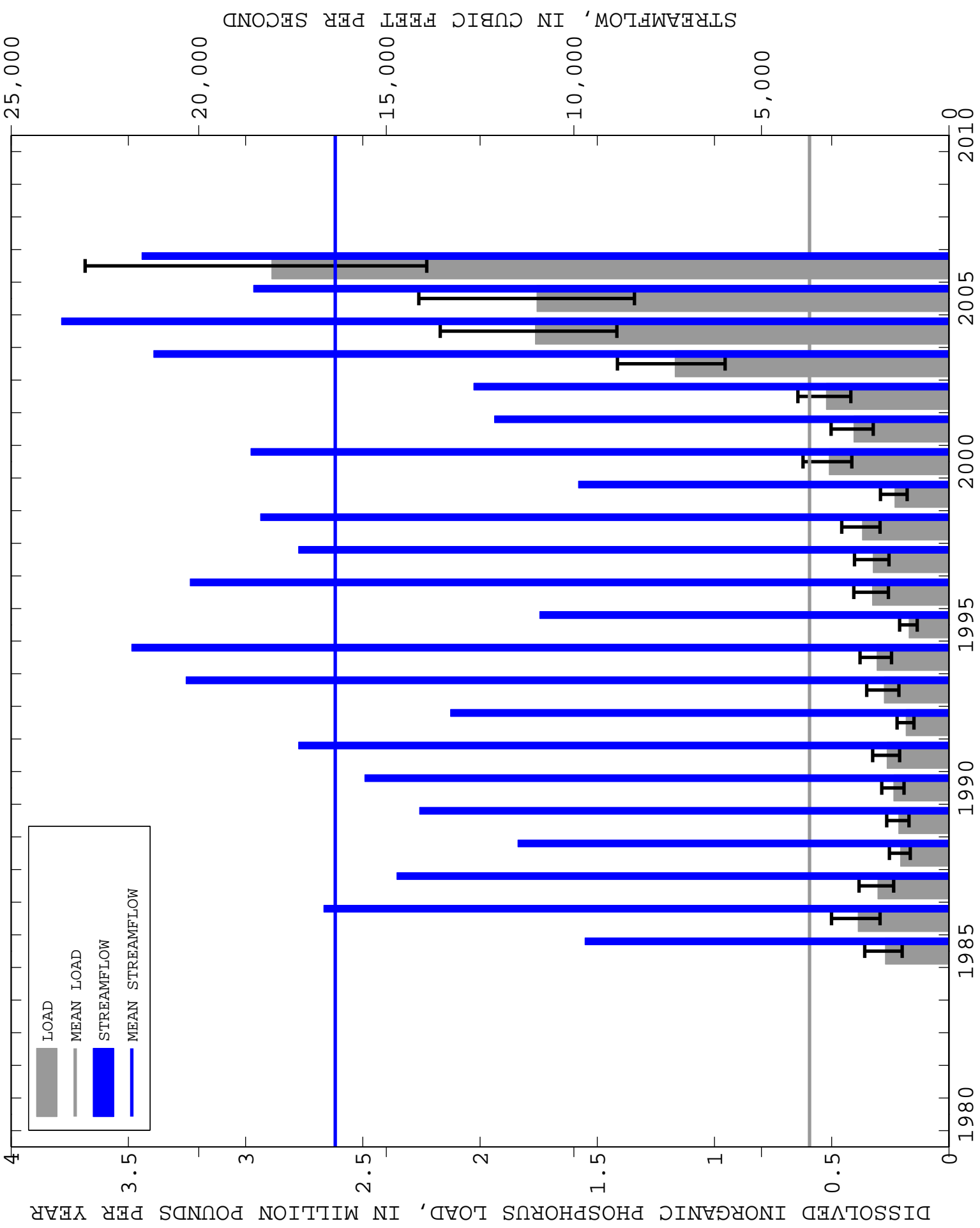




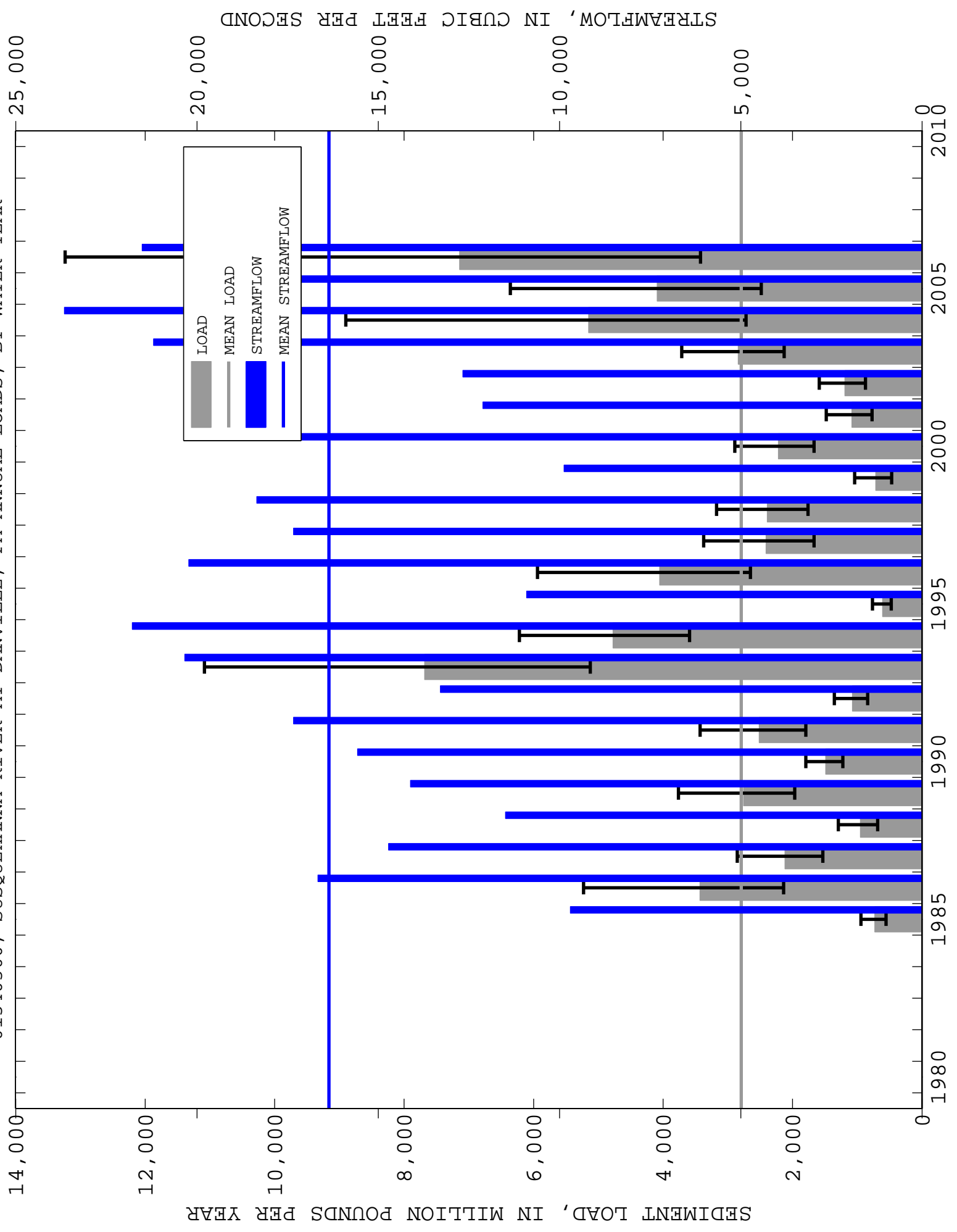
01540500, SUSQUEHANNA RIVER AT DANVILLE, PA ANNUAL LOADS, BY WATER YEAR



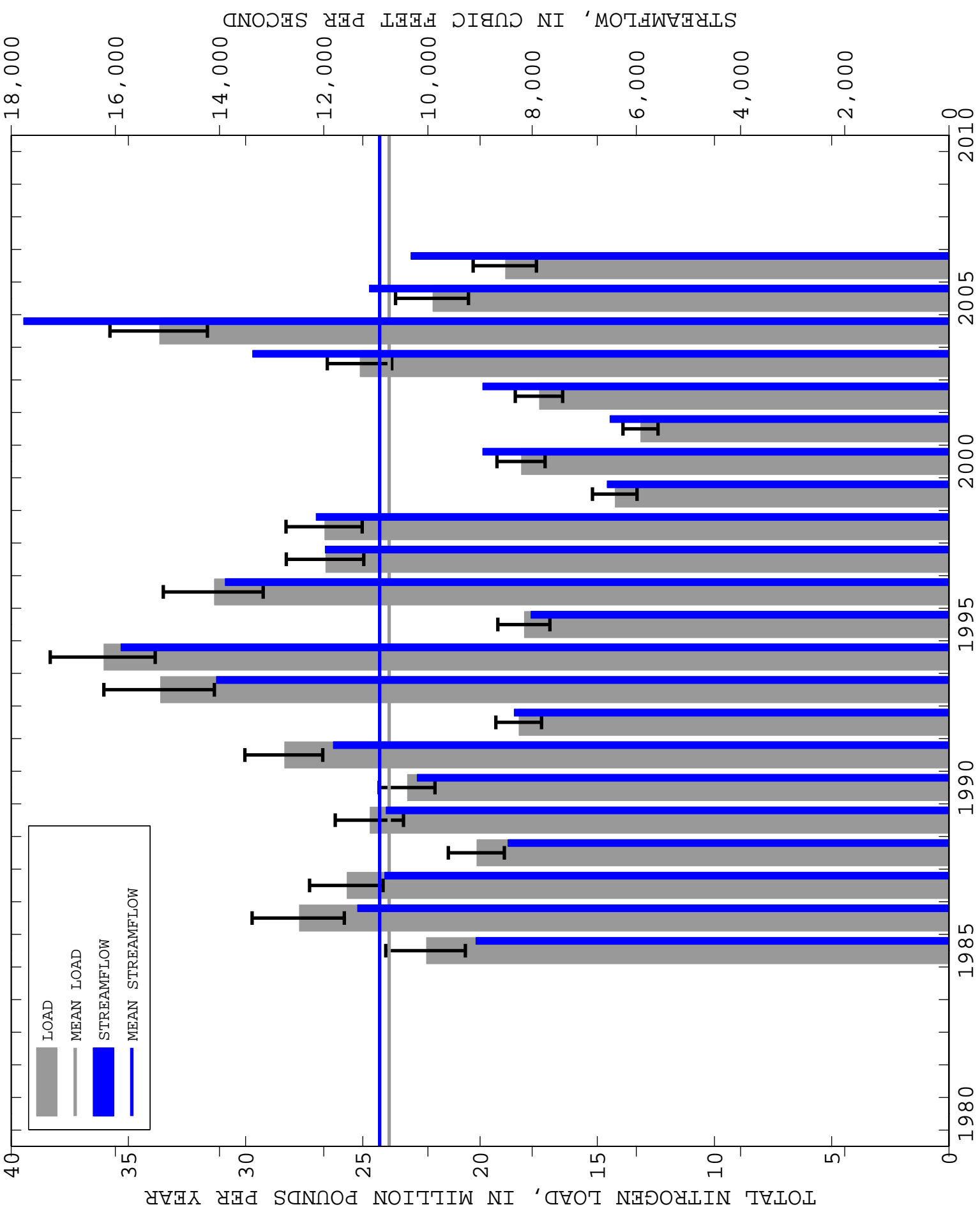
01540500, SUSQUEHANNA RIVER AT DANVILLE, PA ANNUAL LOADS, BY WATER YEAR



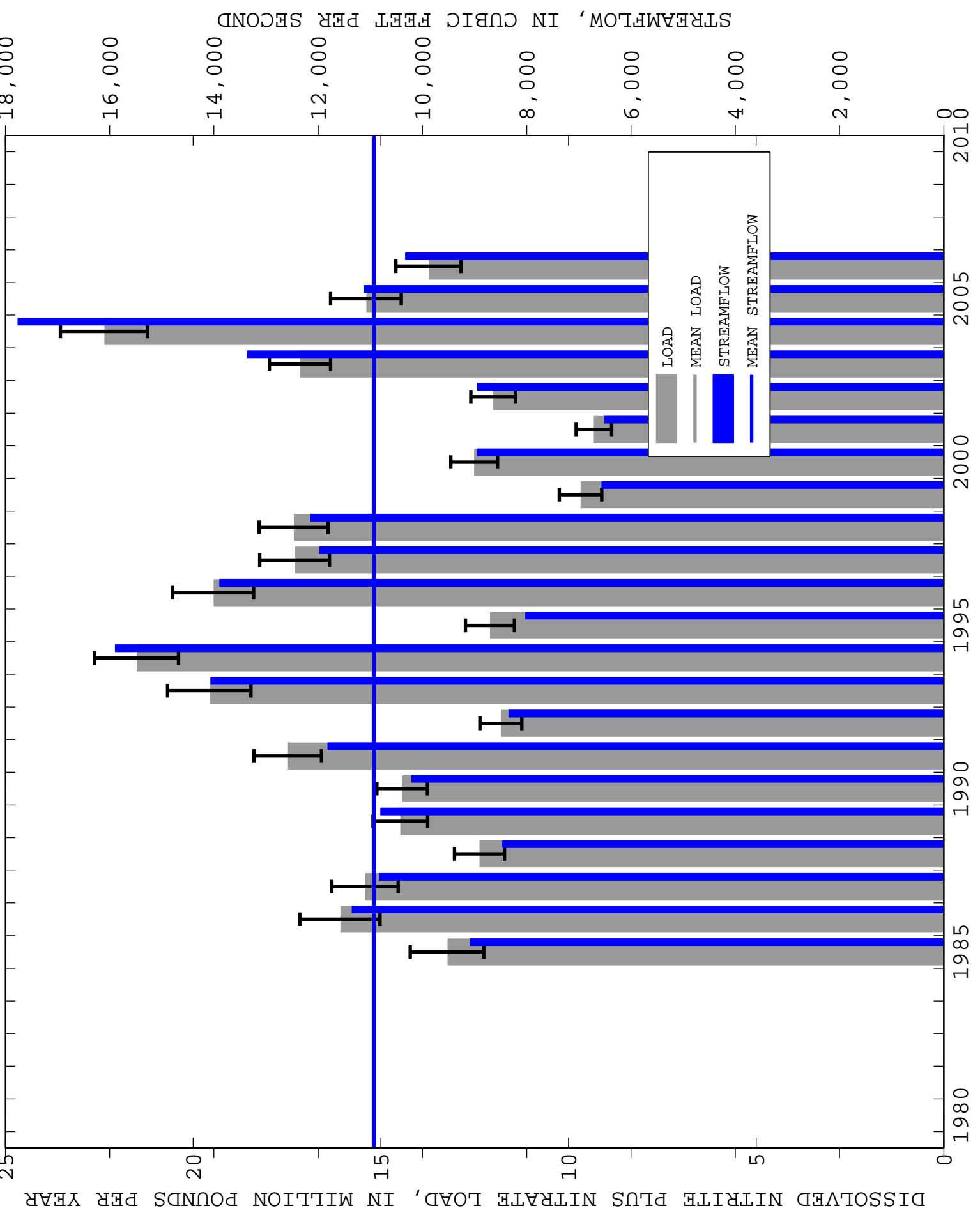
01540500, SUSQUEHANNA RIVER AT DANVILLE, PA ANNUAL LOADS, BY WATER YEAR



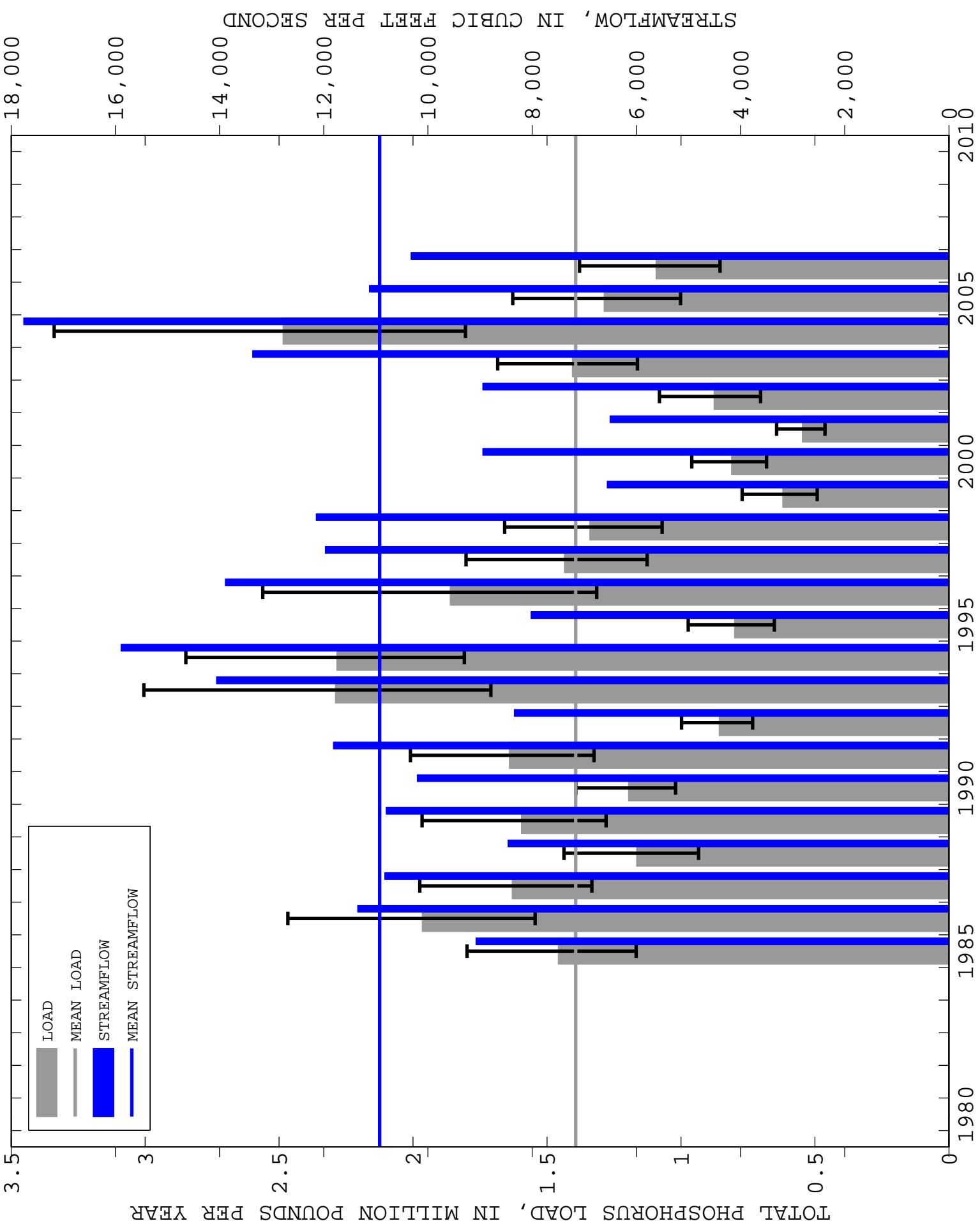
01553500, WEST BRANCH SUSQUEHANNA RIVER AT LEWISBURG, PA ANNUAL LOADS, BY WATER YEAR



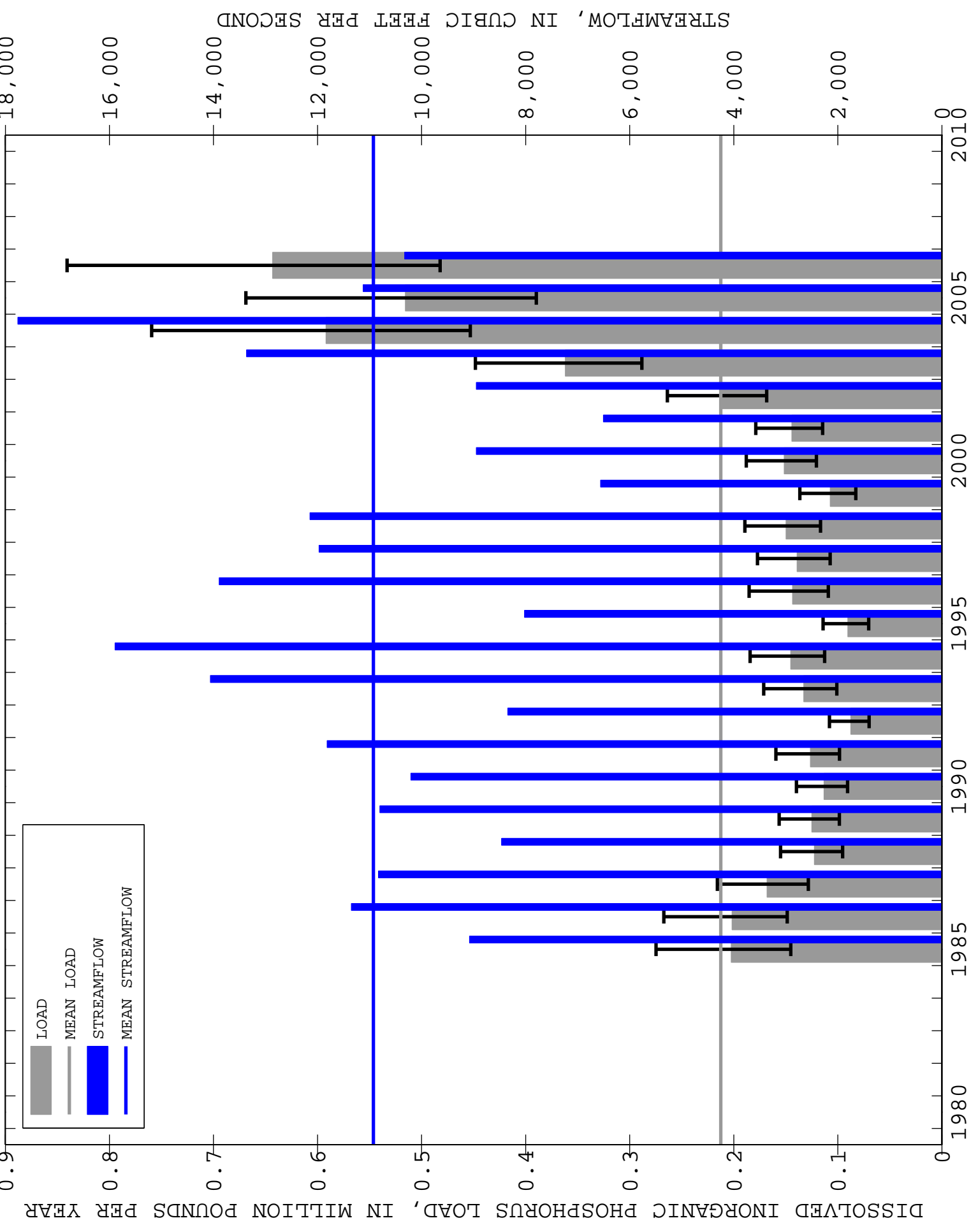
01553500, WEST BRANCH SUSQUEHANNA RIVER AT LEWISBURG, PA ANNUAL LOADS, BY WATER YEAR



01553500, WEST BRANCH SUSQUEHANNA RIVER AT LEWISBURG, PA ANNUAL LOADS, BY WATER YEAR



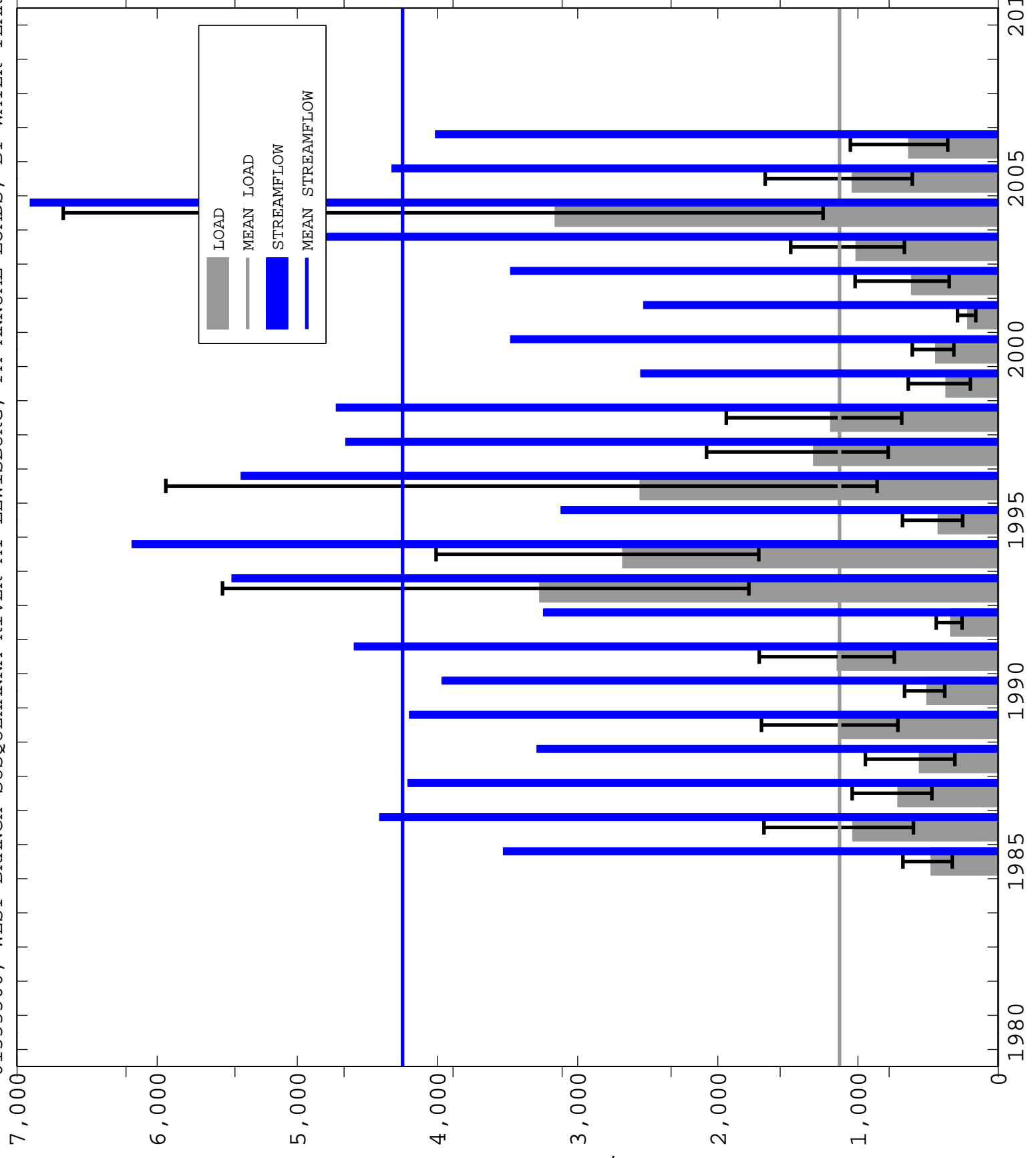
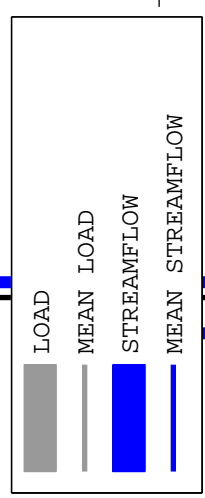
01553500, WEST BRANCH SUSQUEHANNA RIVER AT LEWISBURG, PA ANNUAL LOADS, BY WATER YEAR



01553500, WEST BRANCH SUSQUEHANNA RIVER AT LEWISBURG, PA ANNUAL LOADS, BY WATER YEAR

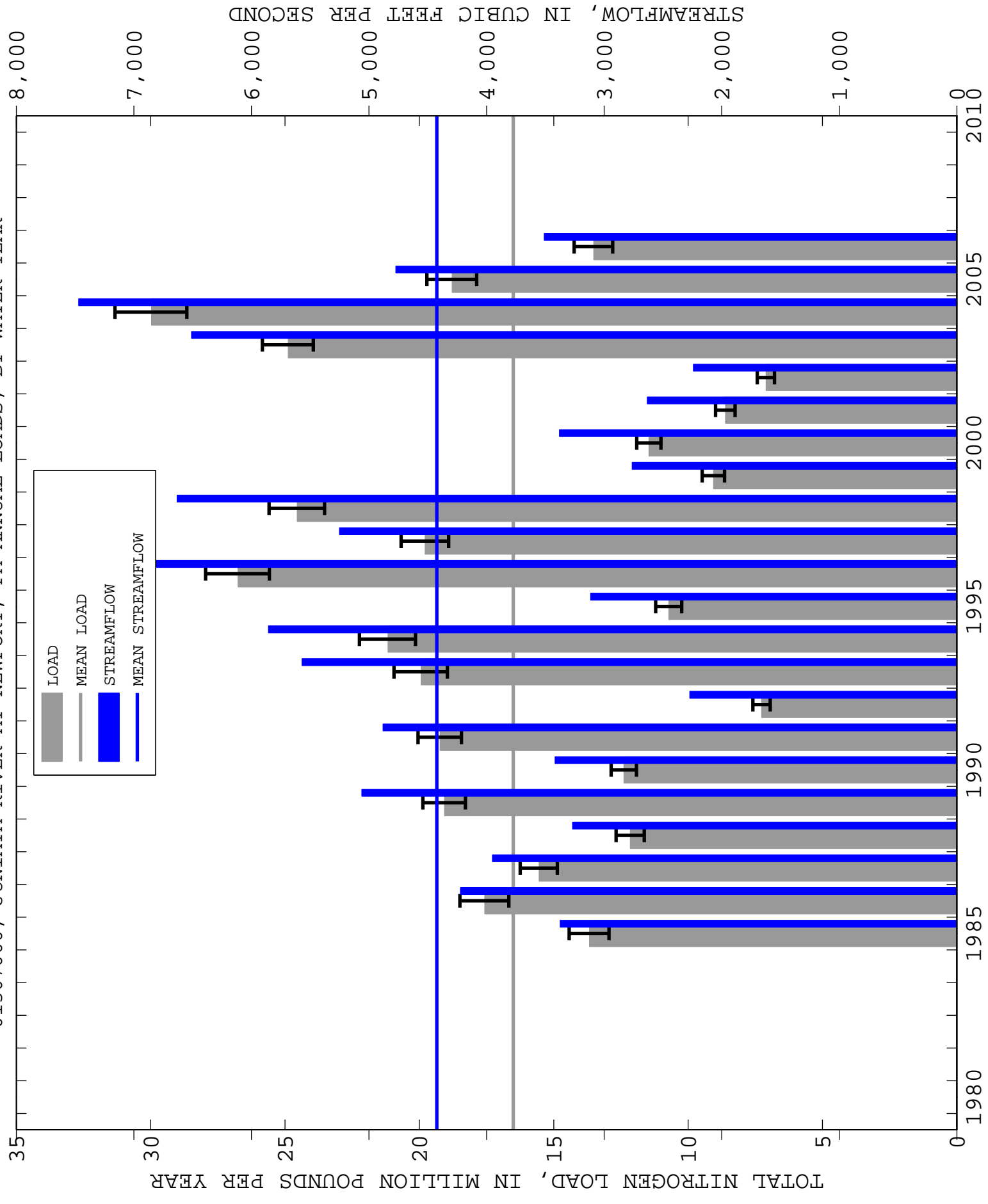
SEDIMENT LOAD, IN MILLION POUNDS PER YEAR

STREAMFLOW, IN CUBIC FEET PER SECOND

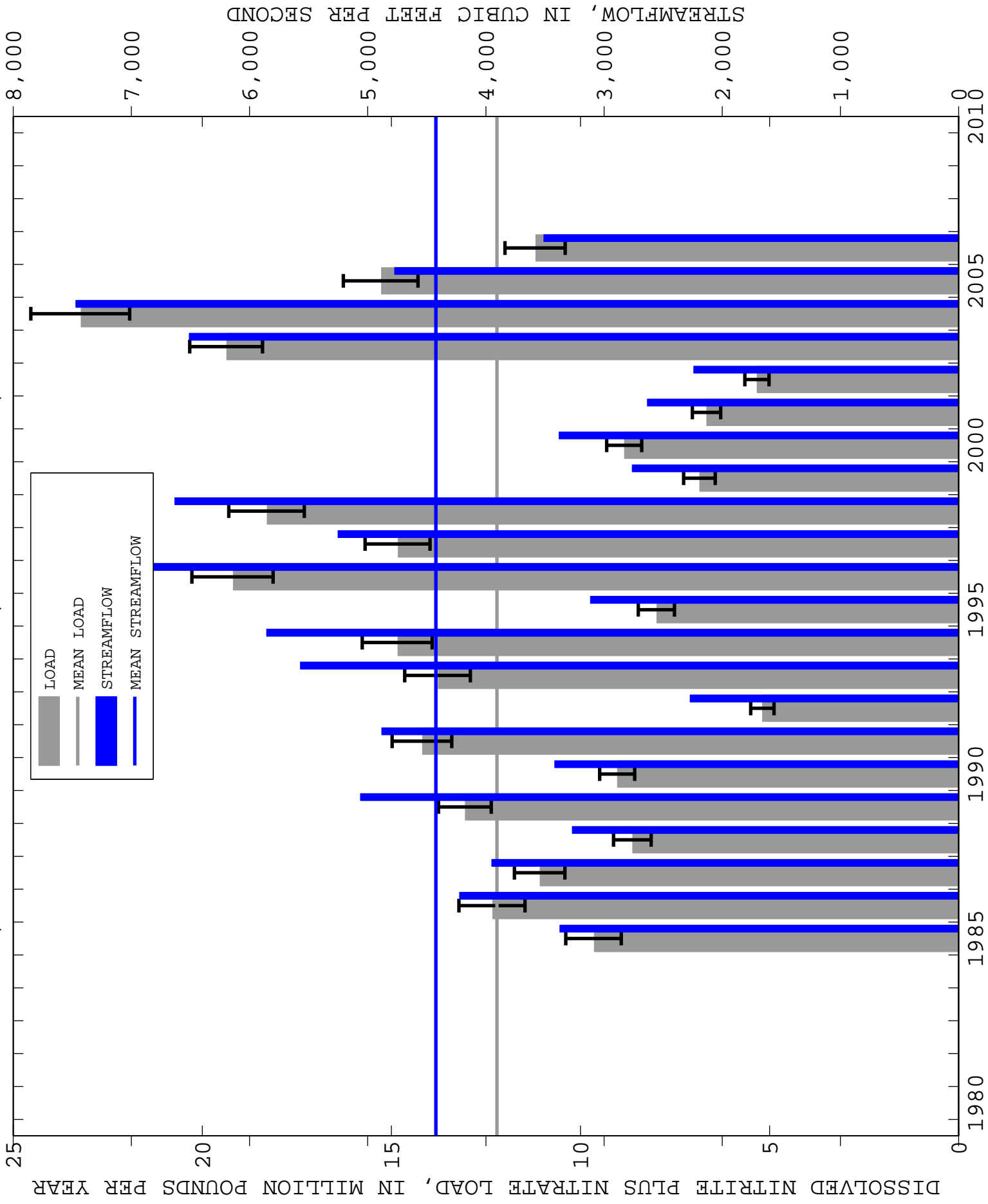




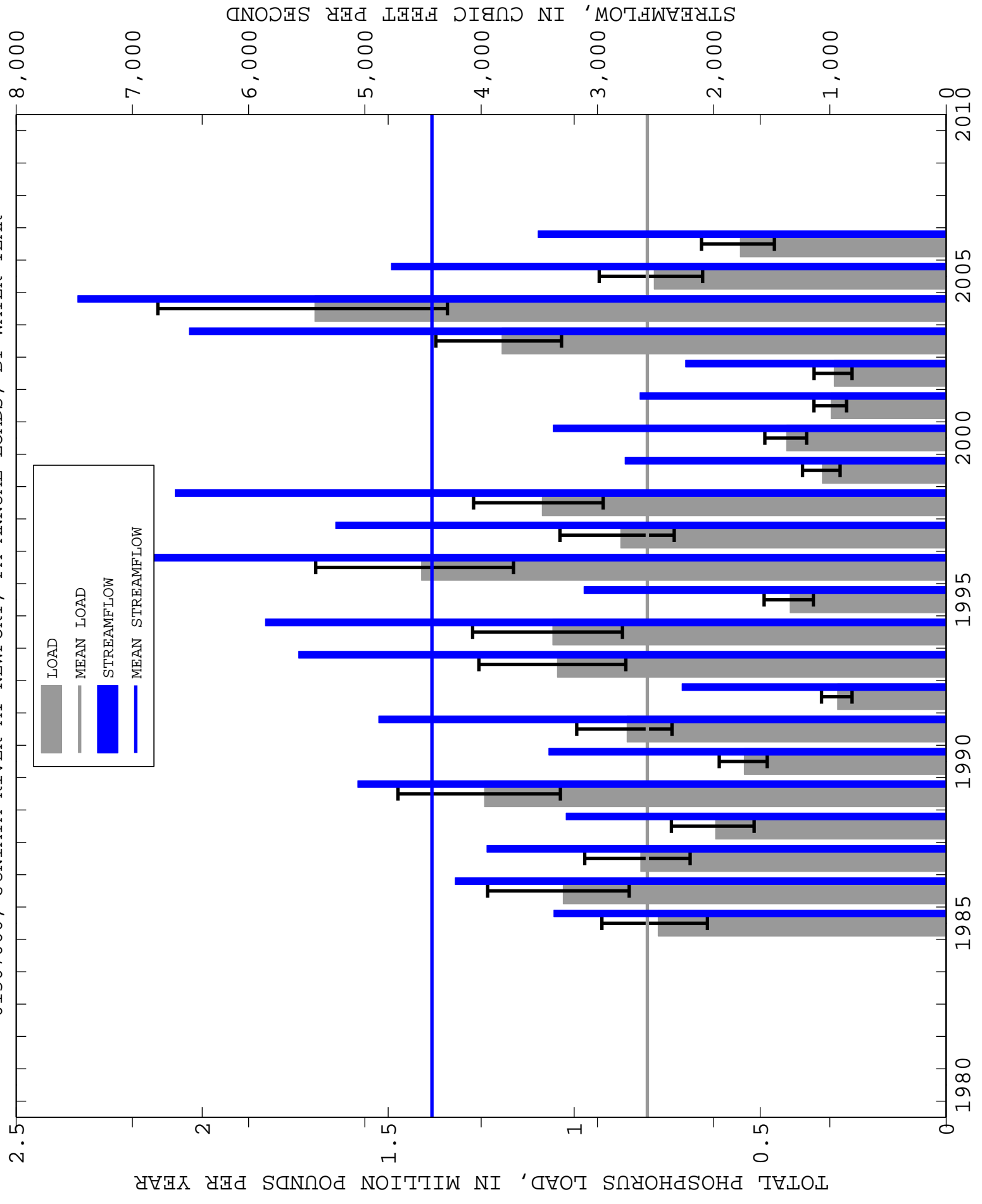
01567000, JUNIATA RIVER AT NEWPORT, PA ANNUAL LOADS, BY WATER YEAR



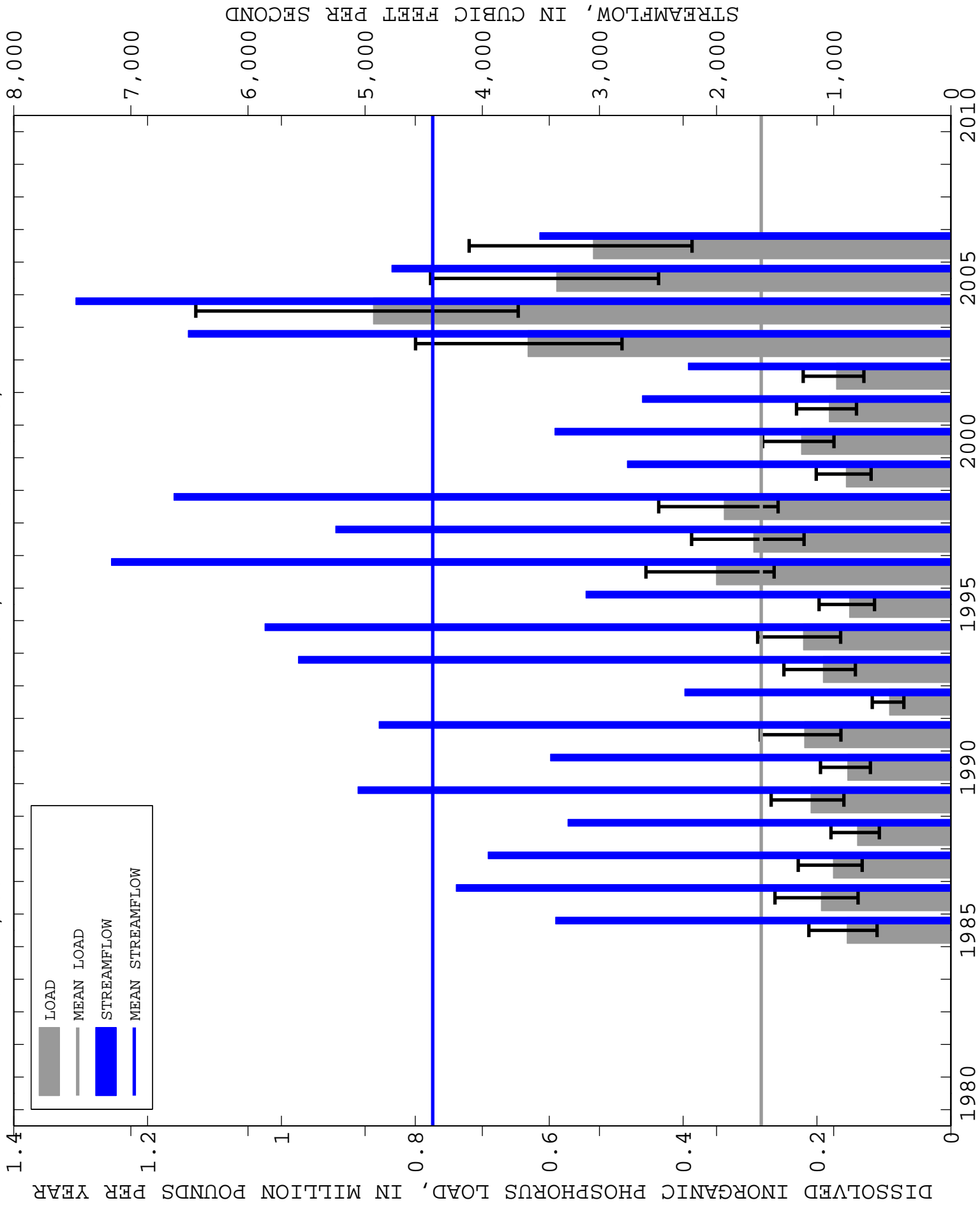
01567000, JUNIATA RIVER AT NEWPORT, PA ANNUAL LOADS, BY WATER YEAR



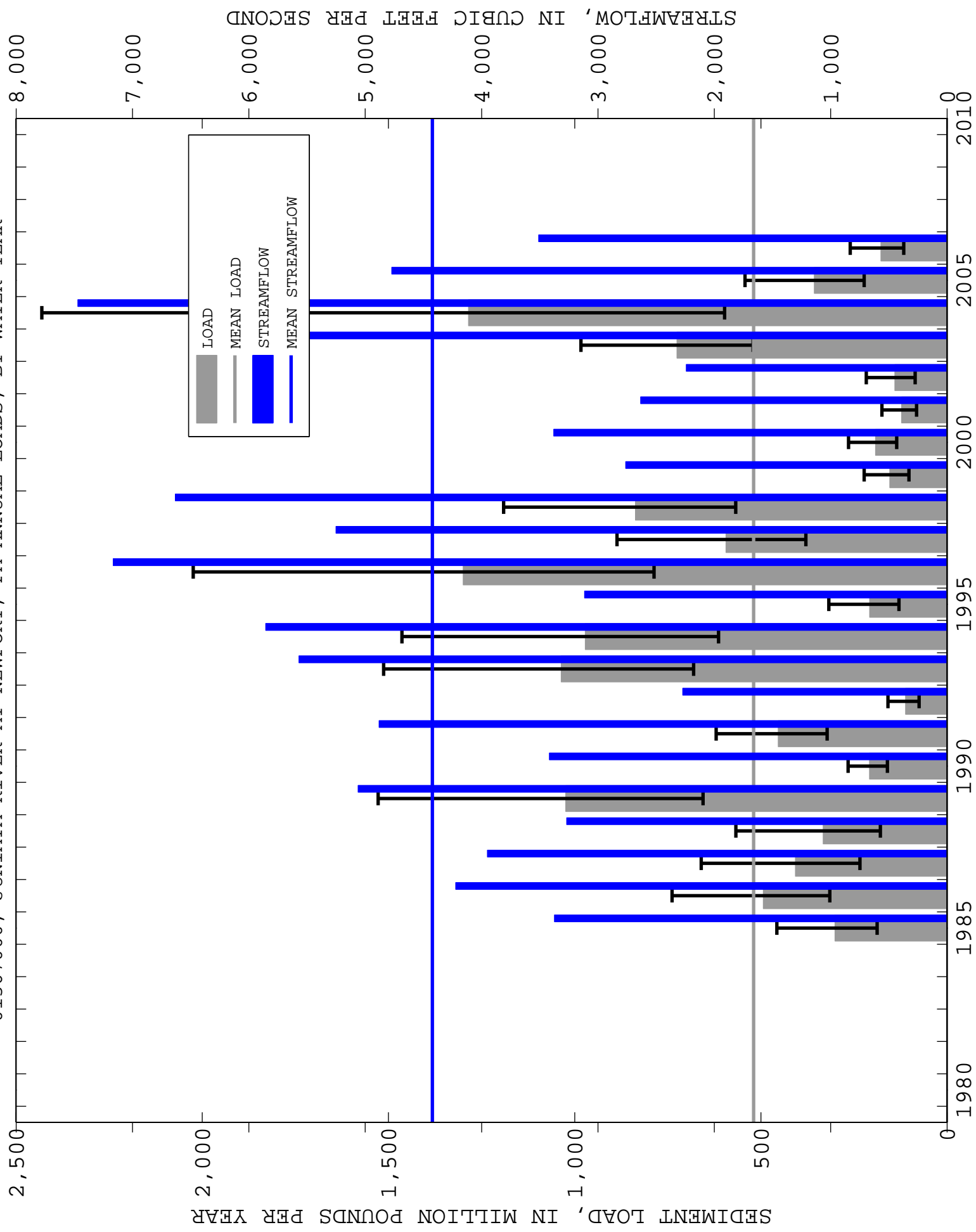
01567000, JUNIATA RIVER AT NEWPORT, PA ANNUAL LOADS, BY WATER YEAR



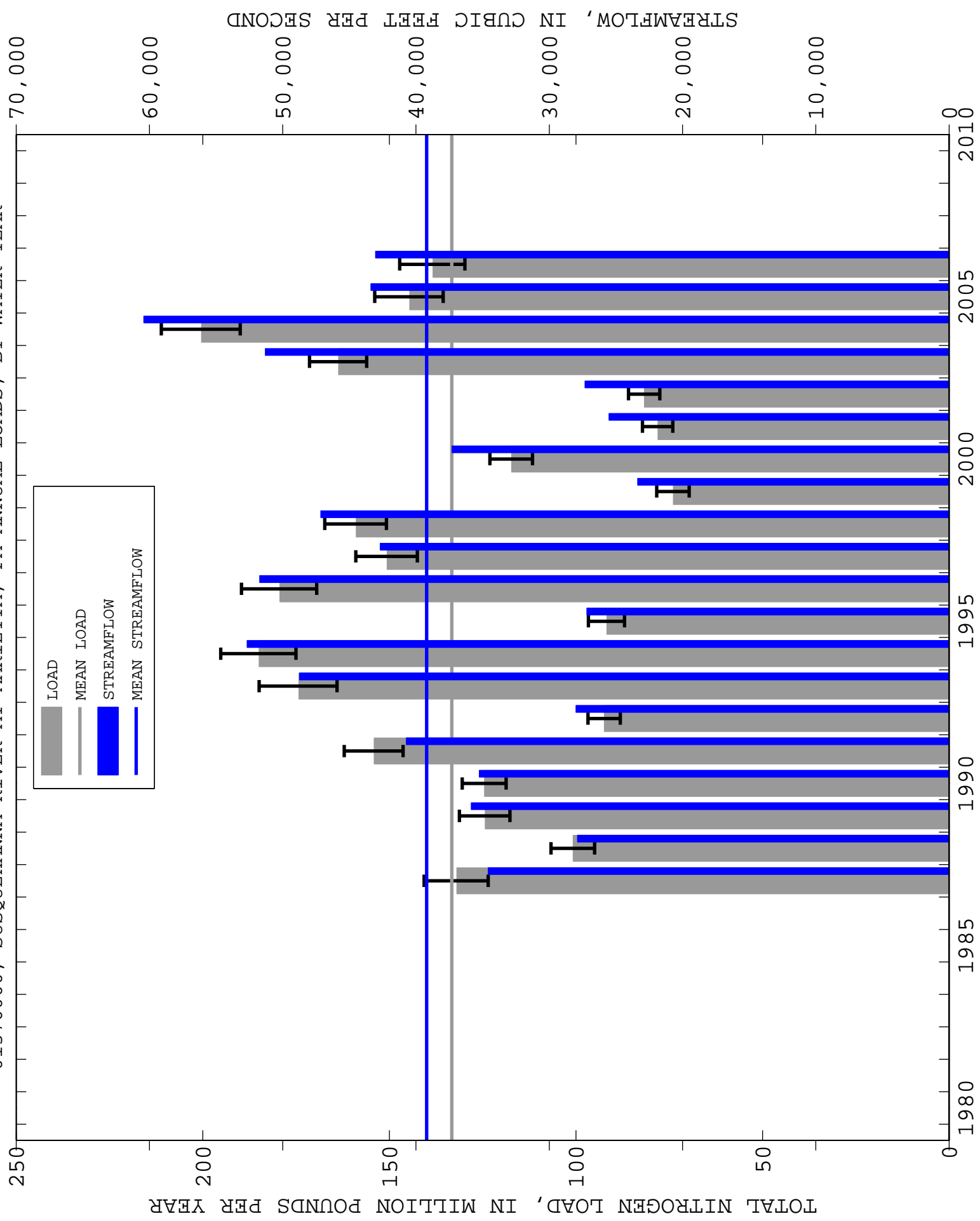
01567000, JUNIATA RIVER AT NEWPORT, PA ANNUAL LOADS, BY WATER YEAR



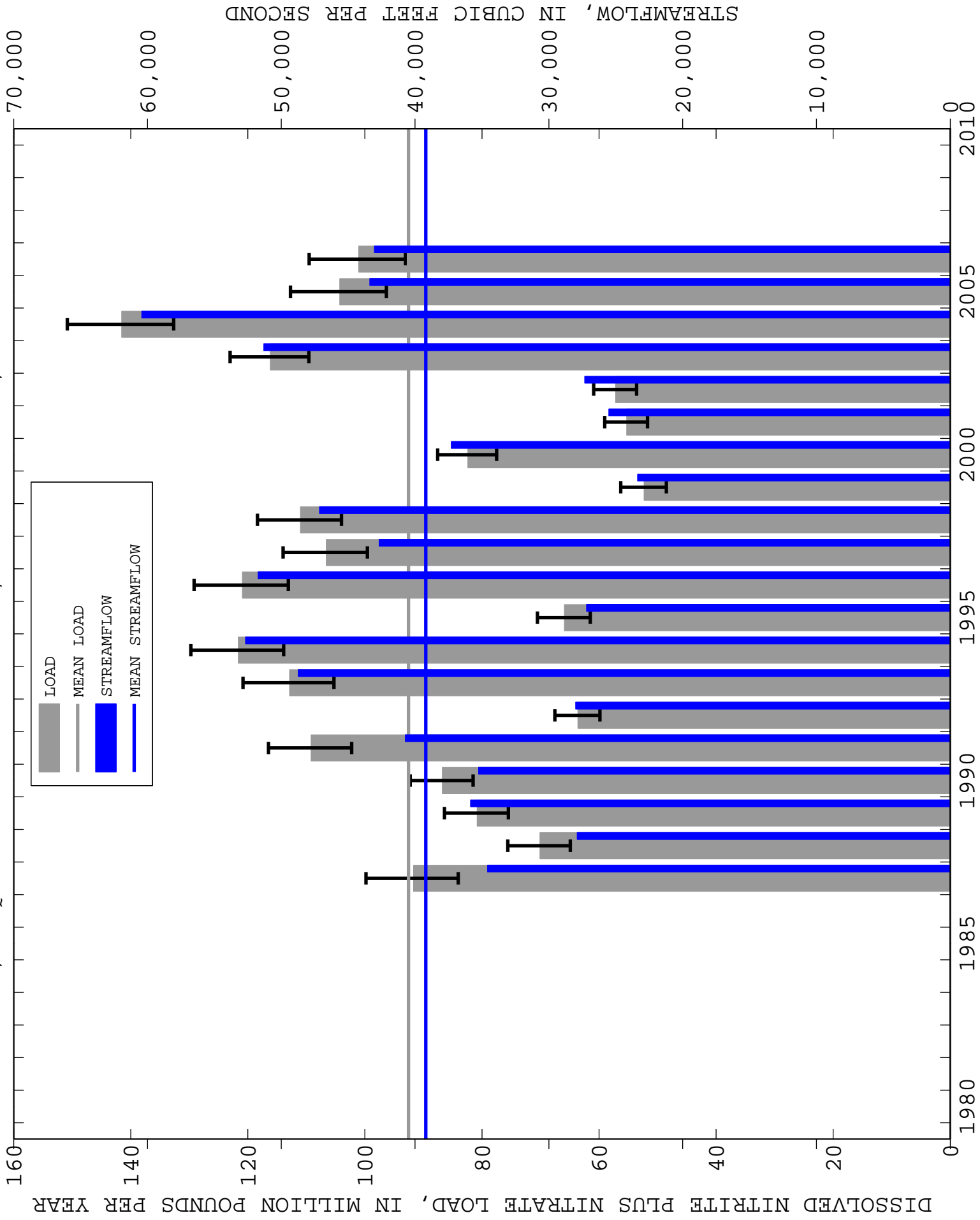
01567000, JUNIATA RIVER AT NEWPORT, PA ANNUAL LOADS, BY WATER YEAR



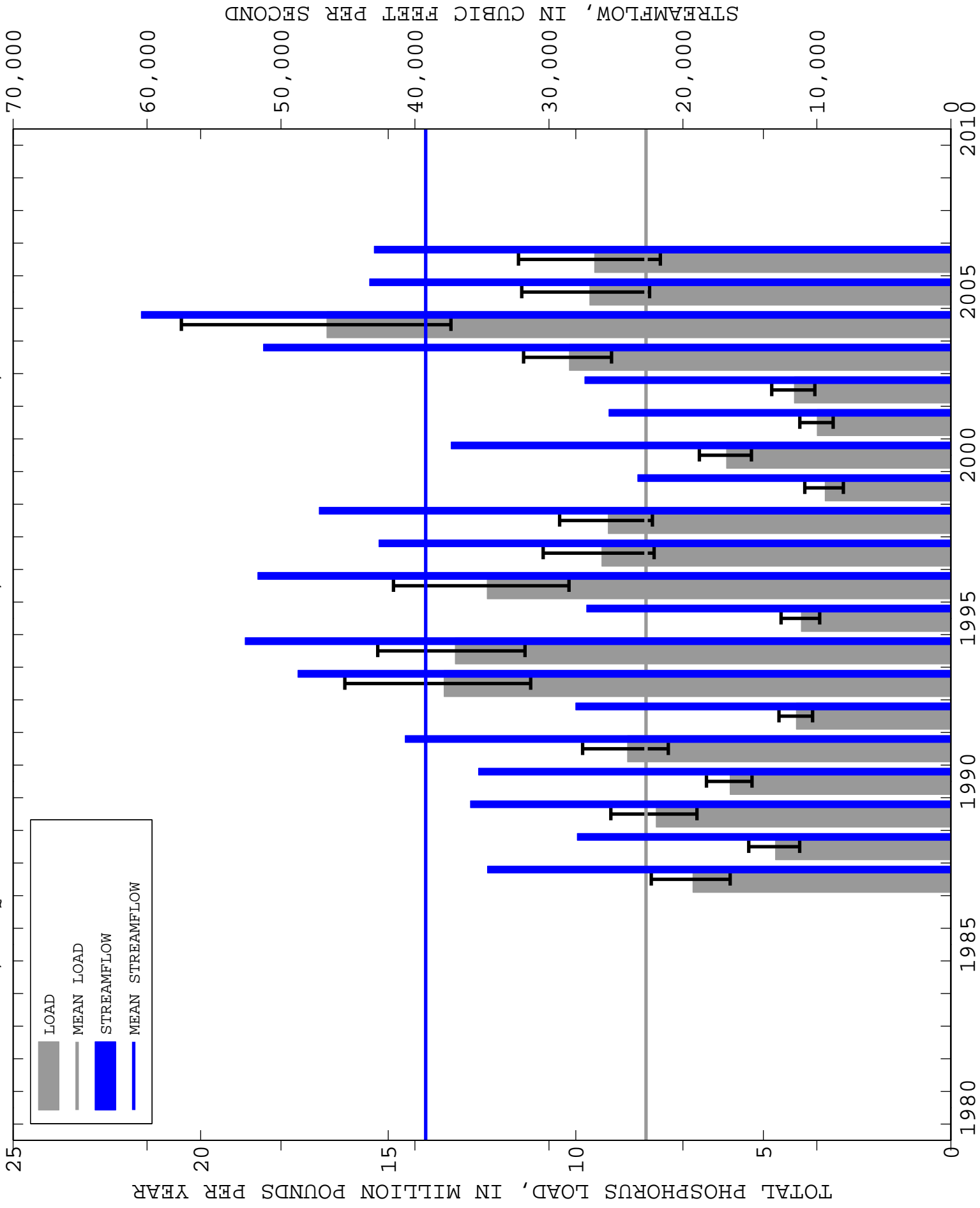
01576000, SUSQUEHANNA RIVER AT MARIETTA, PA ANNUAL LOADS, BY WATER YEAR



01576000, SUSQUEHANNA RIVER AT MARIETTA, PA ANNUAL LOADS, BY WATER YEAR

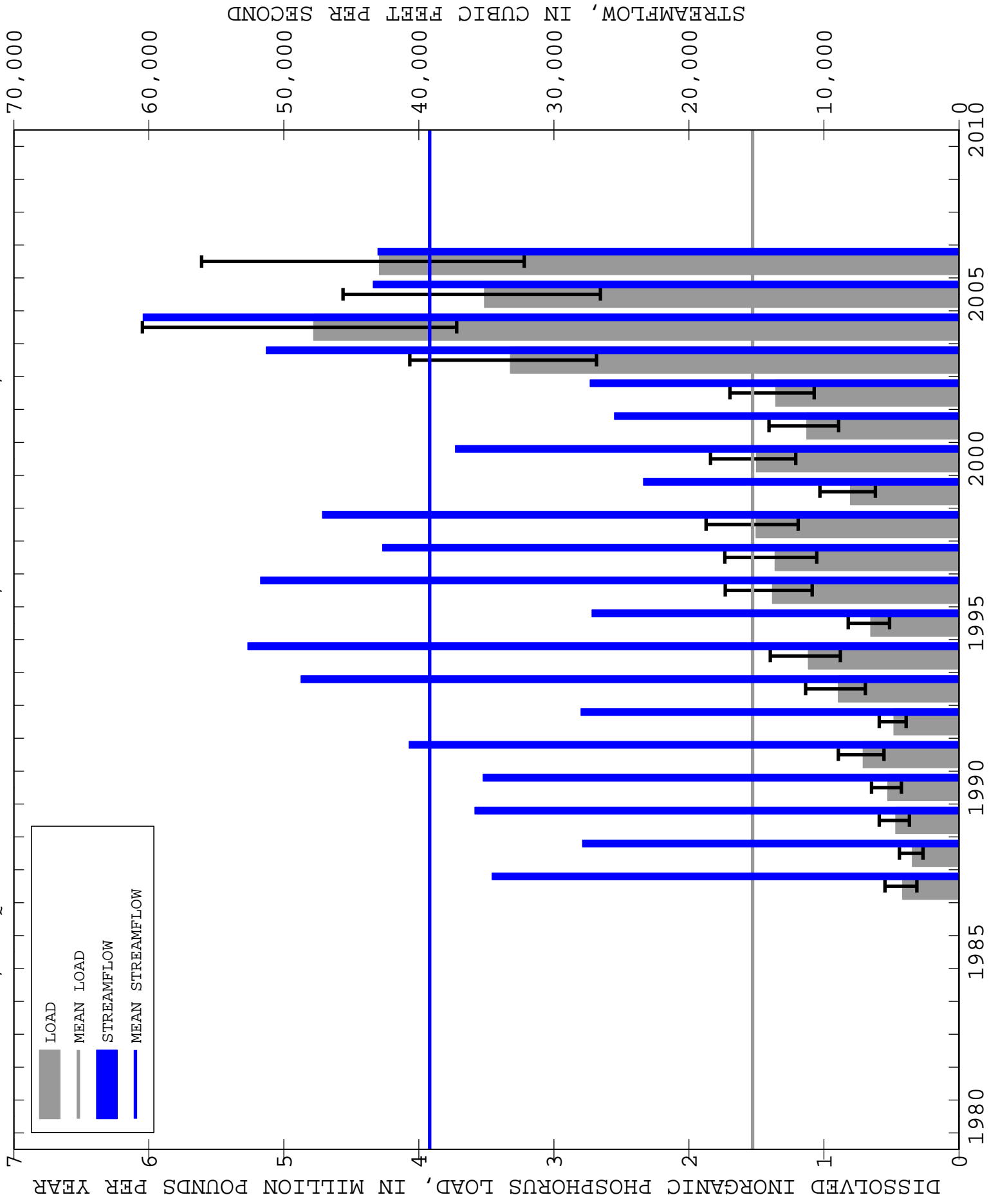


01576000, SUSQUEHANNA RIVER AT MARIETTA, PA ANNUAL LOADS, BY WATER YEAR

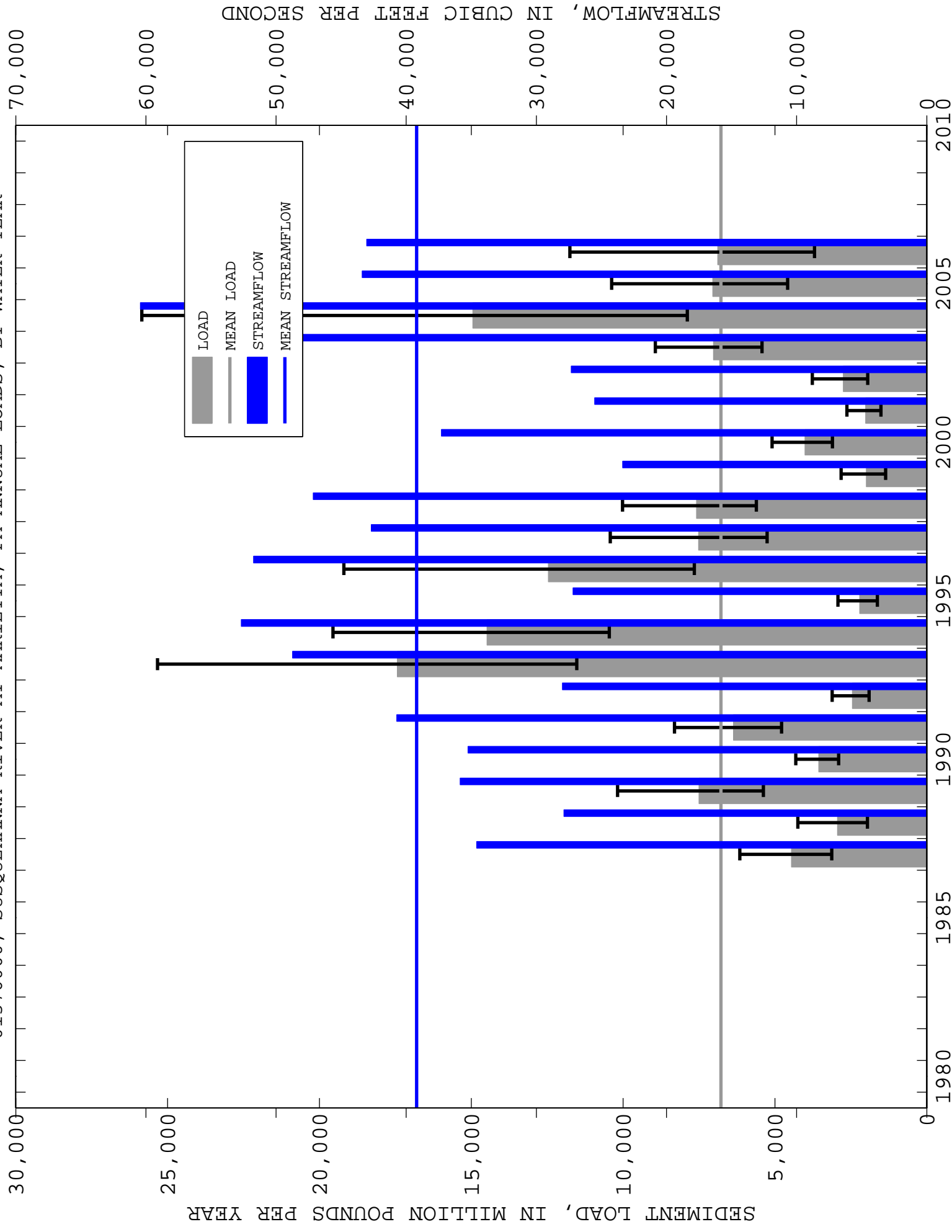




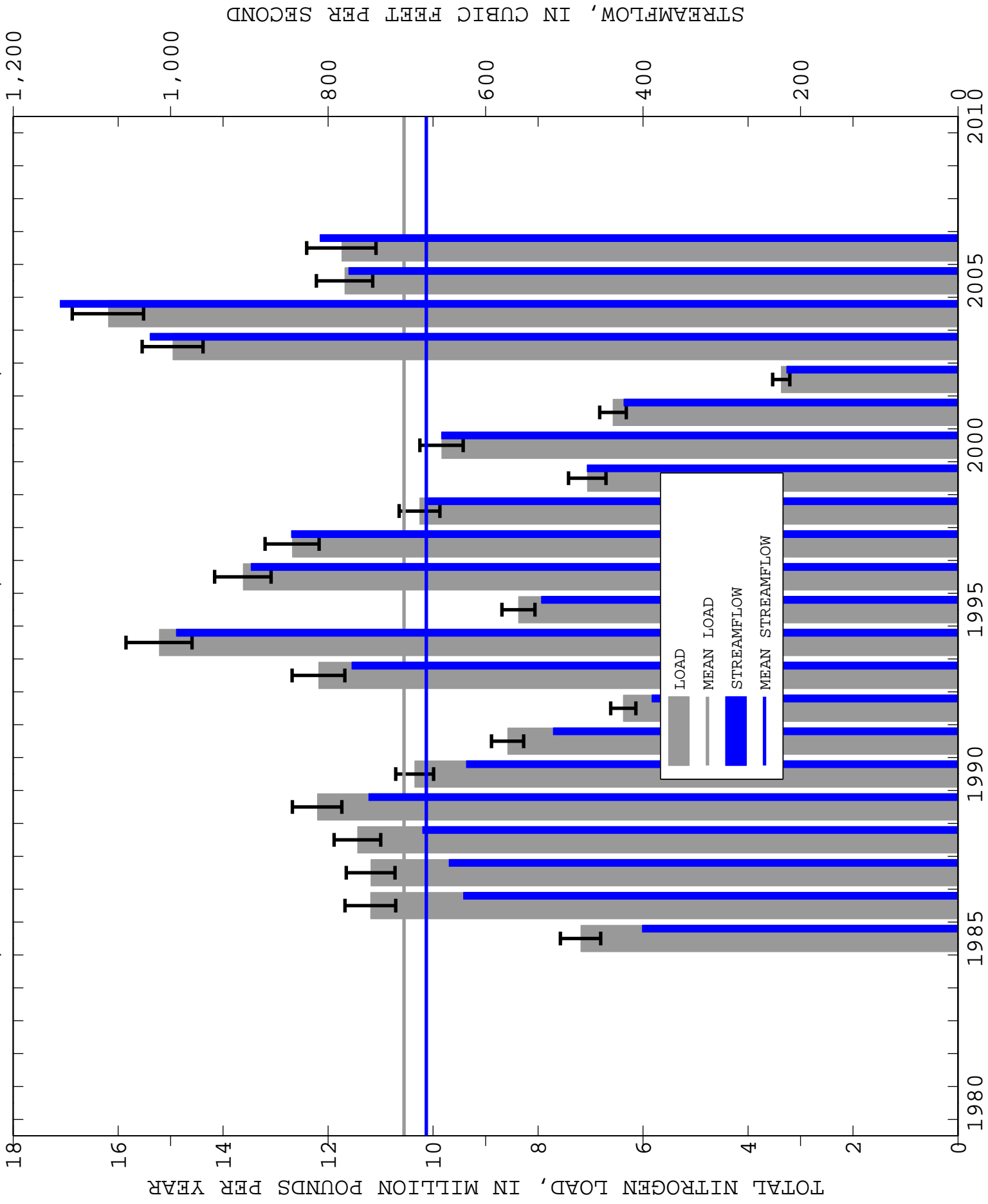
01576000, SUSQUEHANNA RIVER AT MARIETTA, PA ANNUAL LOADS, BY WATER YEAR



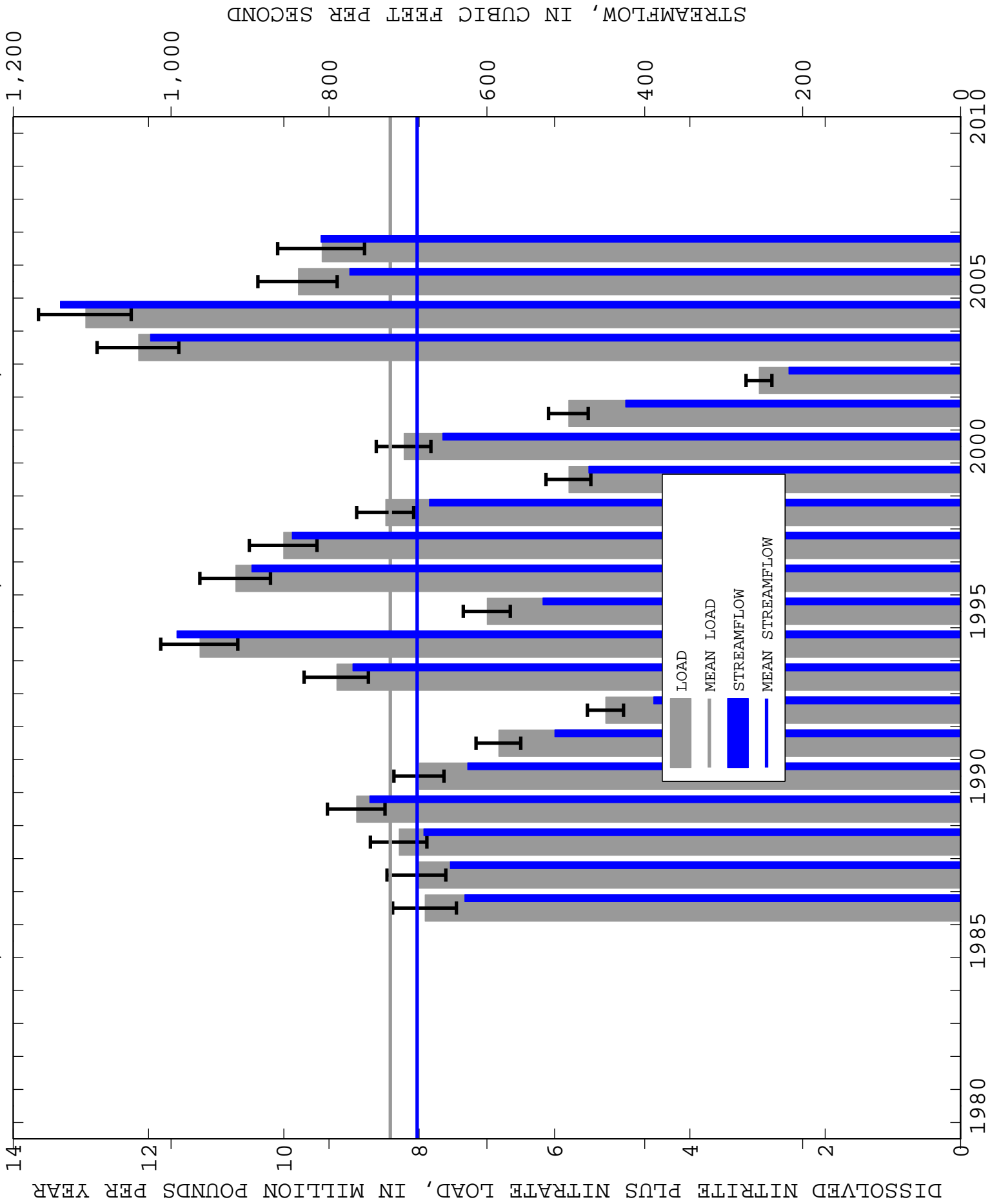
01576000, SUSQUEHANNA RIVER AT MARIETTA, PA ANNUAL LOADS, BY WATER YEAR



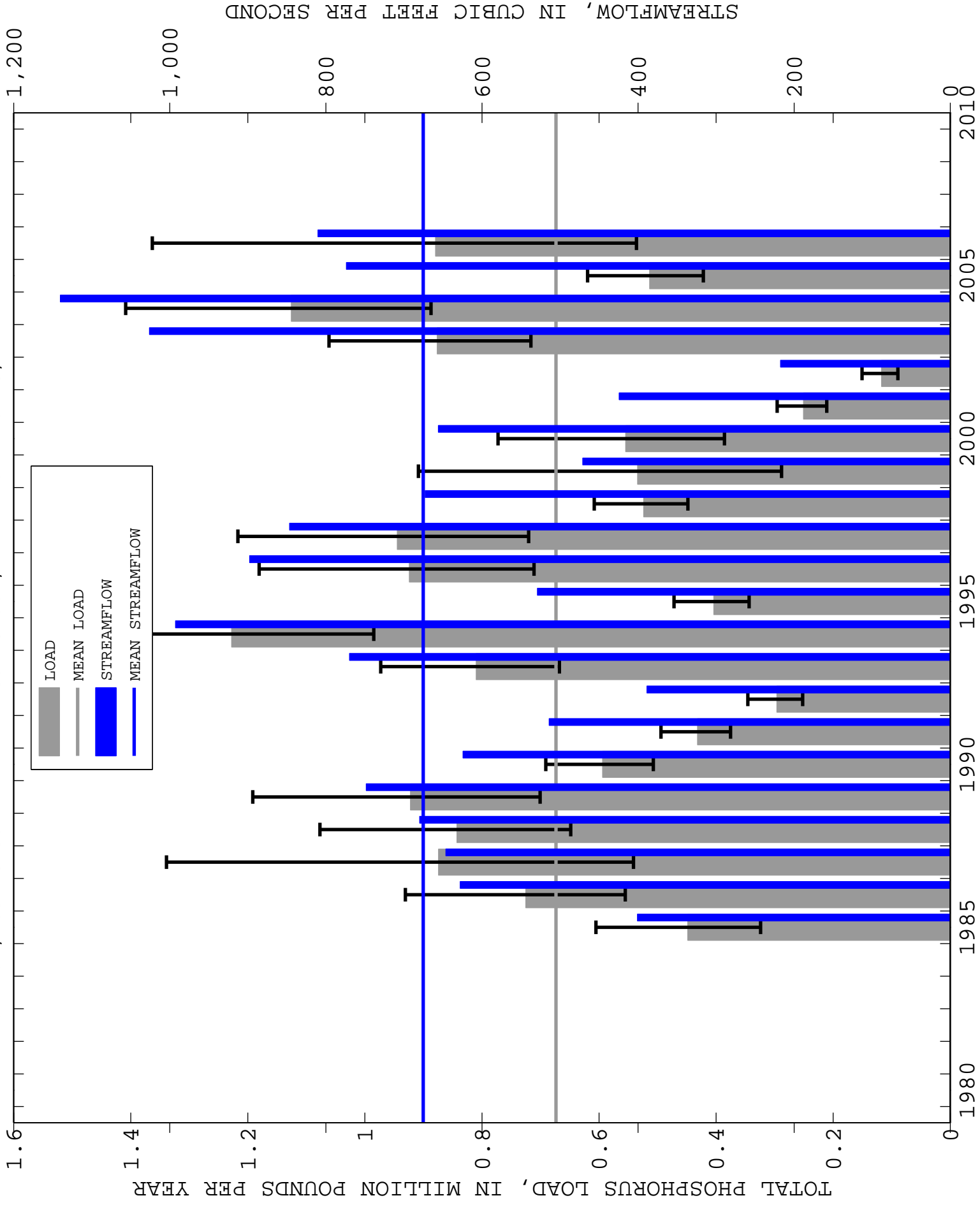
01576754, CONESTOGA RIVER AT CONESTOGA RIVER AT CONESTOGA, PA ANNUAL LOADS, BY WATER YEAR



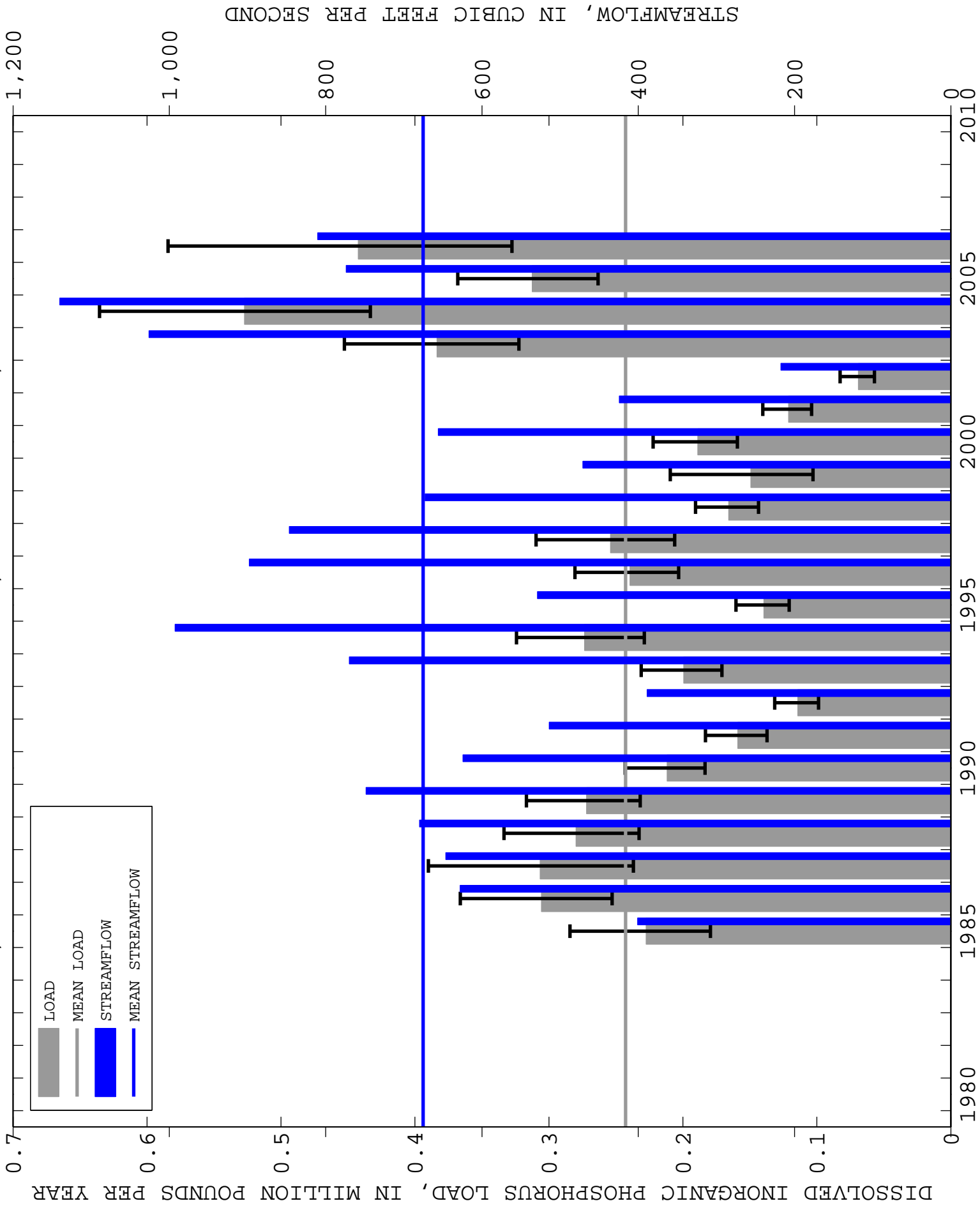
01576754, CONESTOGA RIVER AT CONESTOGA RIVER AT CONESTOGA, PA ANNUAL LOADS, BY WATER YEAR



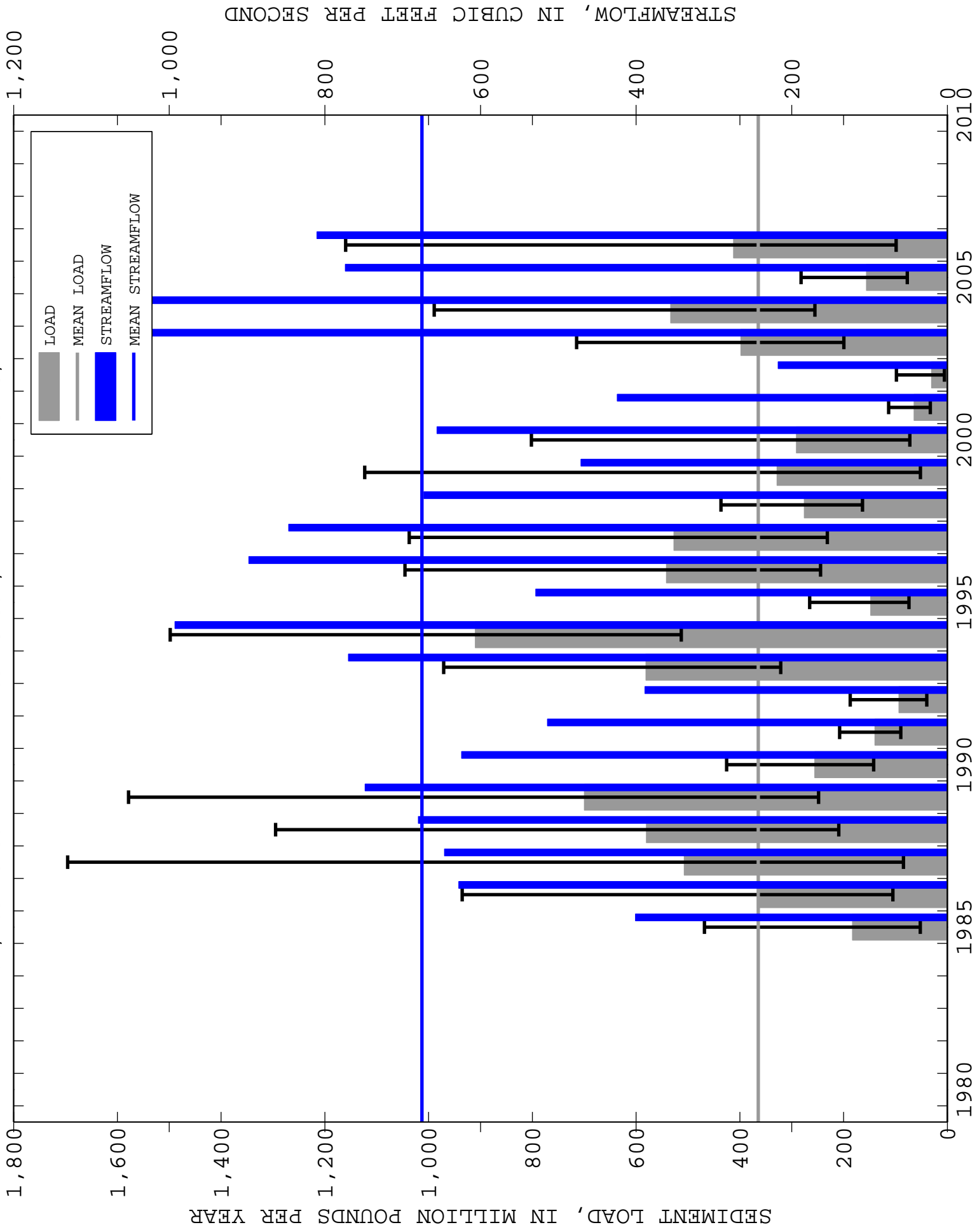
01576754, CONESTOGA RIVER AT CONESTOGA RIVER AT CONESTOGA, PA ANNUAL LOADS, BY WATER YEAR



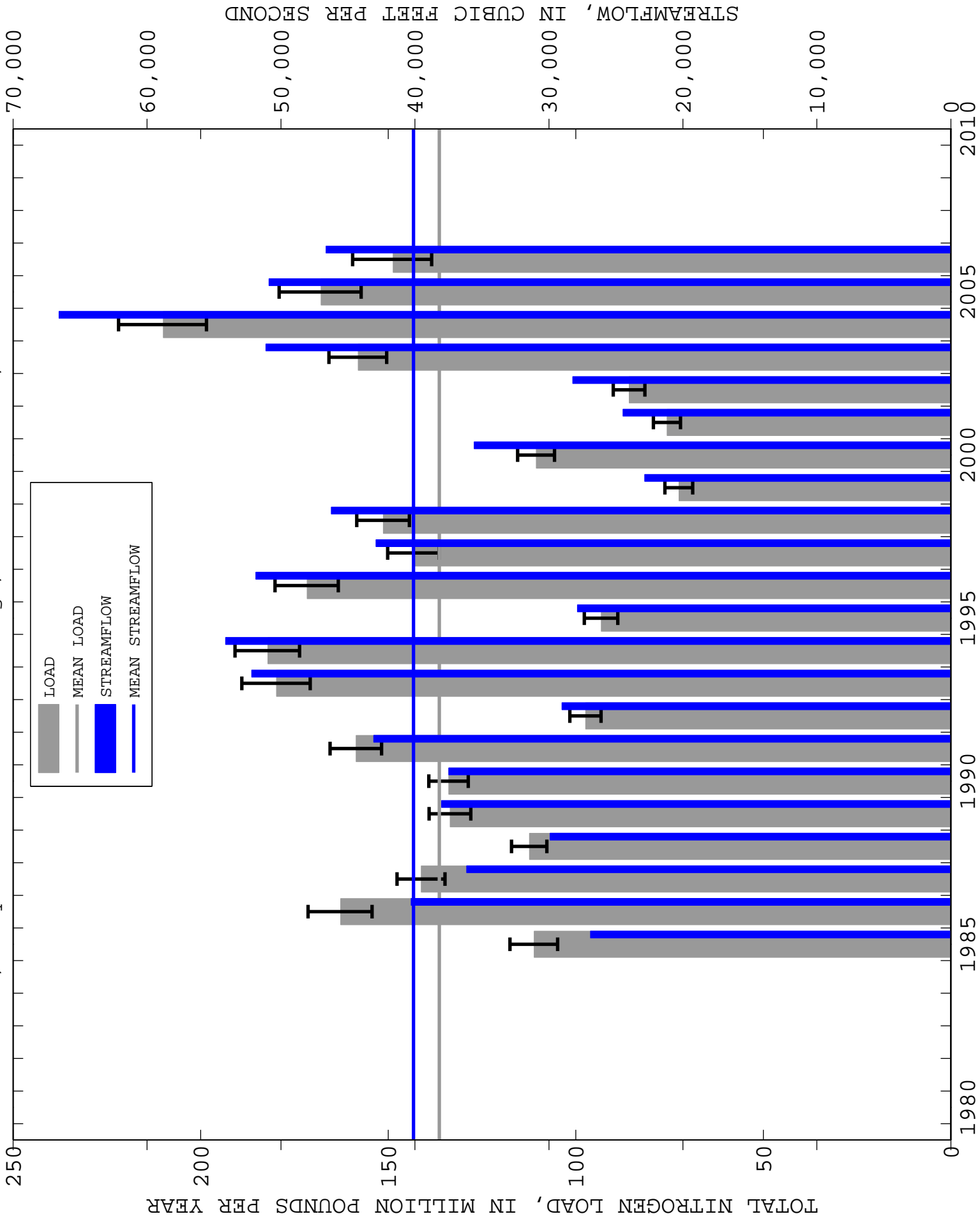
01576754, CONESTOGA RIVER AT CONESTOGA RIVER AT CONESTOGA, PA ANNUAL LOADS, BY WATER YEAR



01576754, CONESTOGA RIVER AT CONESTOGA RIVER AT CONESTOGA, PA ANNUAL LOADS, PA ANNUAL LOADS, BY WATER YEAR

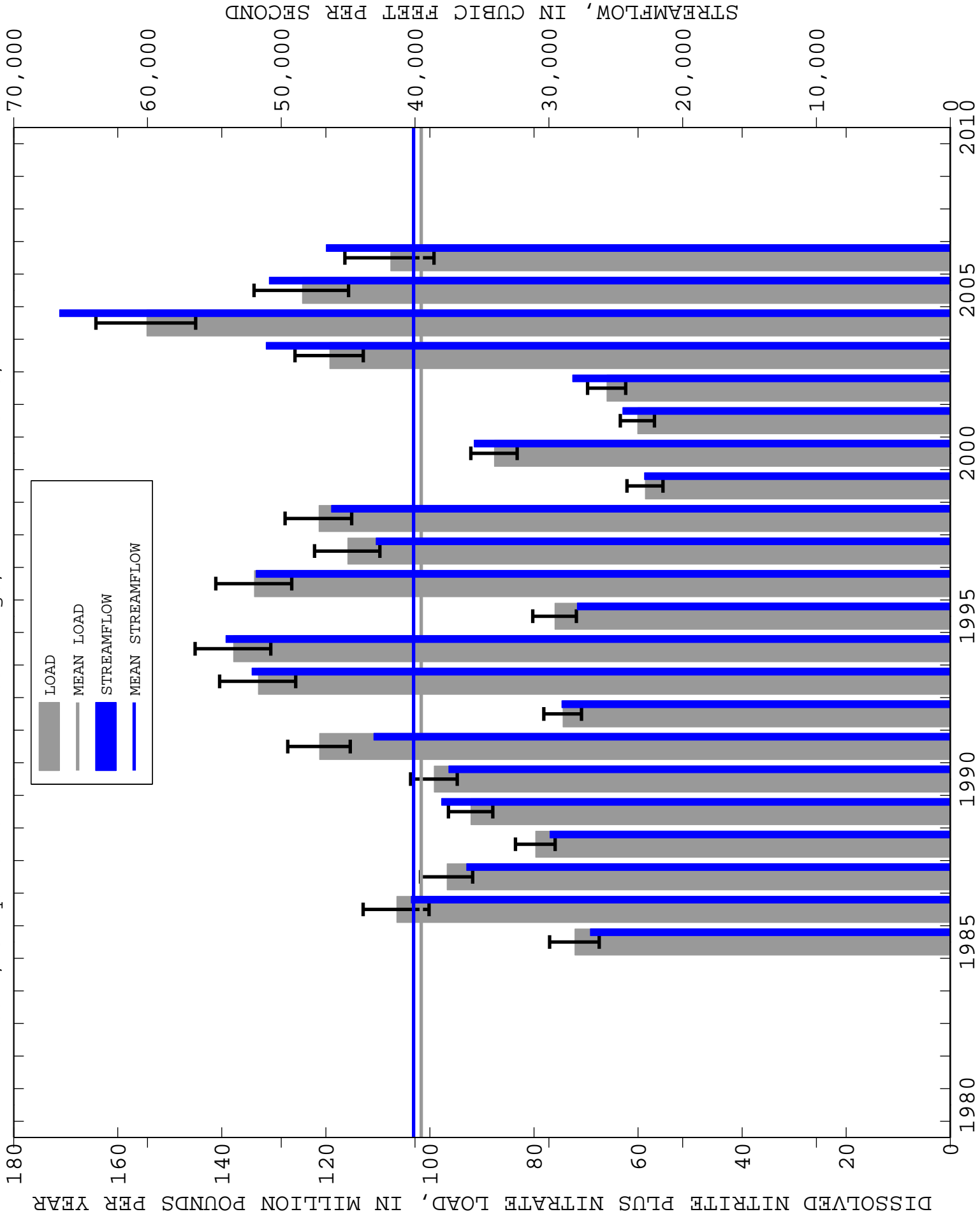


01578310, Susquehanna River at Conowingo, MD ANNUAL LOADS, BY WATER YEAR

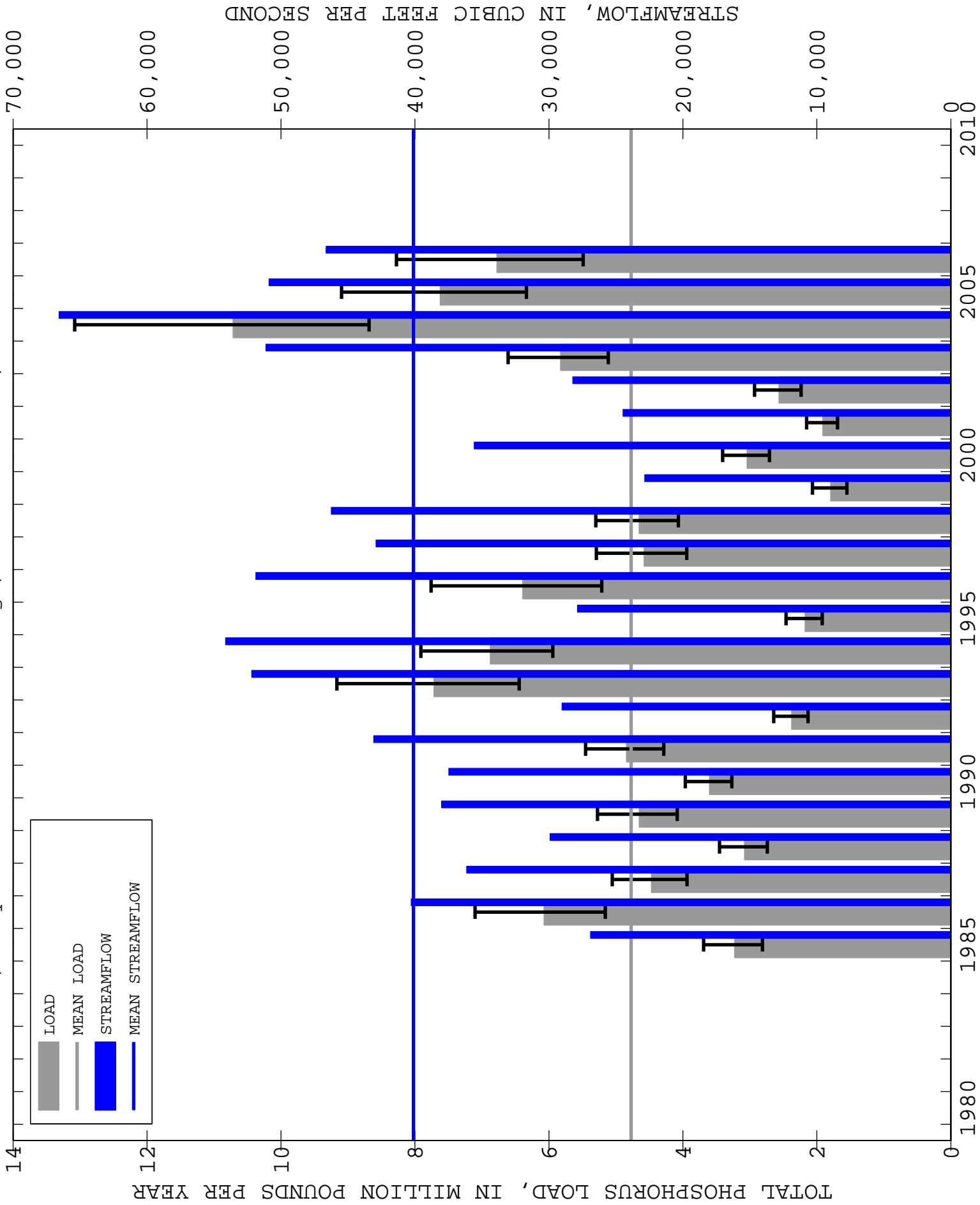




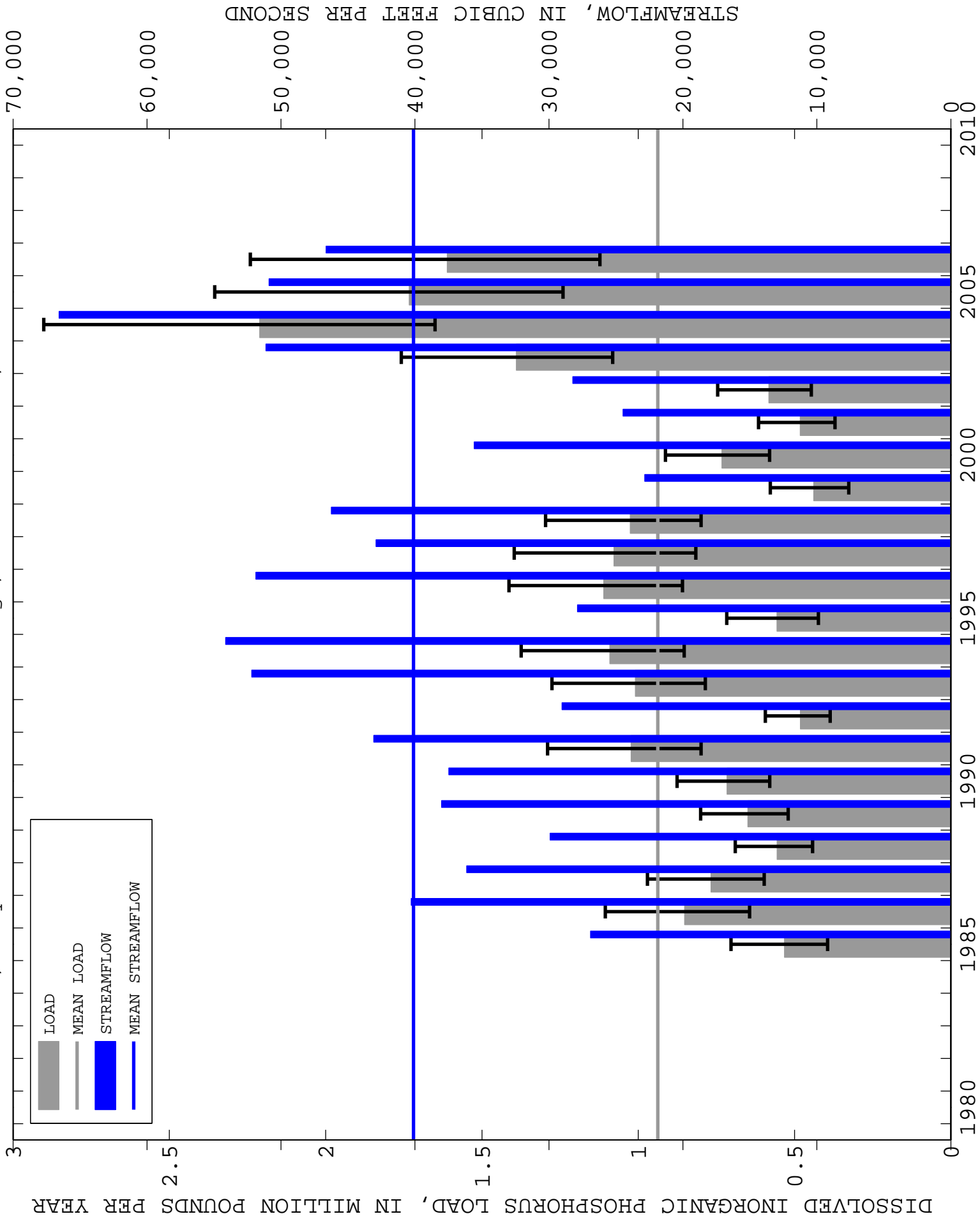
01578310, Susquehanna River at Conowingo, MD ANNUAL LOADS, BY WATER YEAR



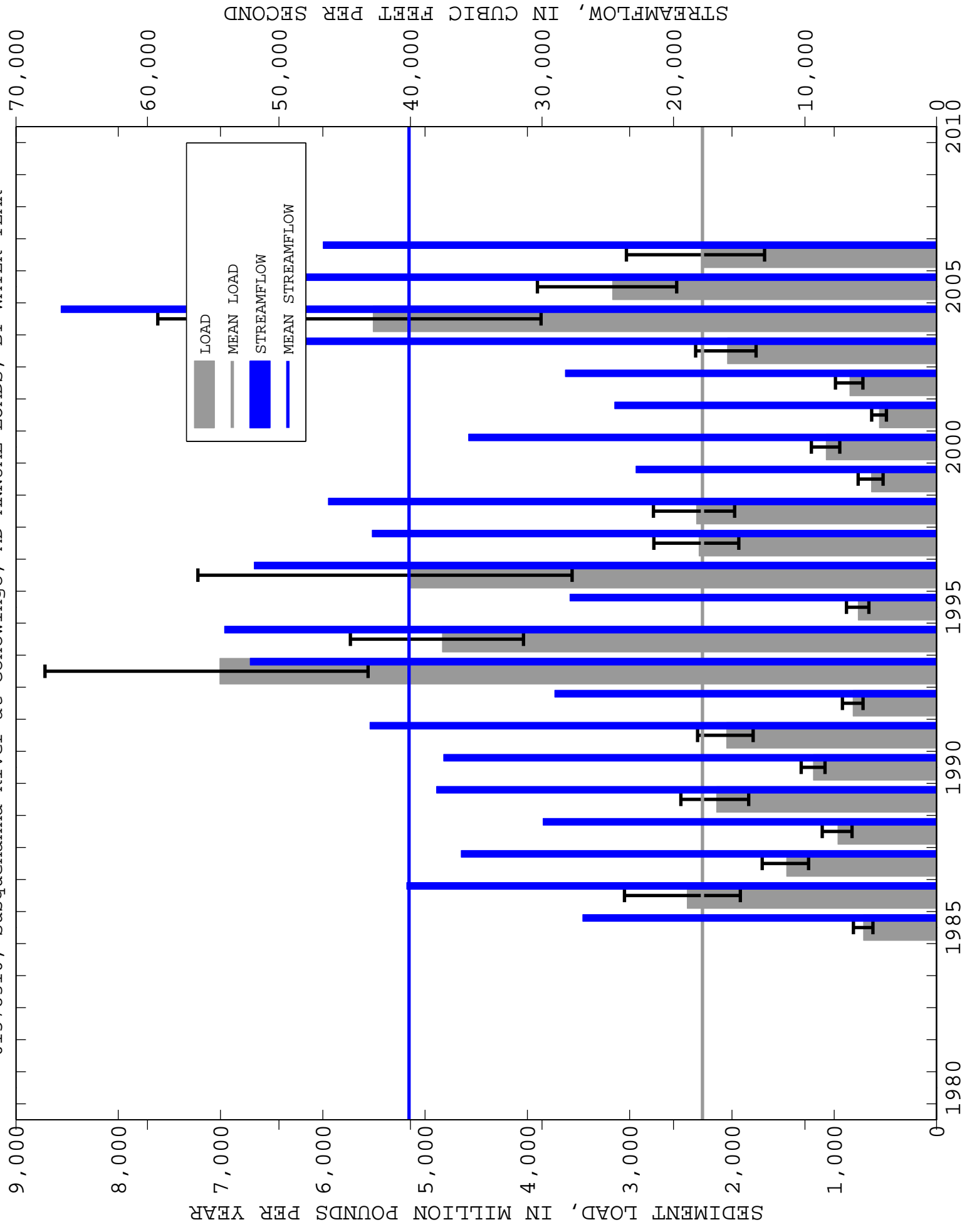
01578310, Susquehanna River at Conowingo, MD ANNUAL LOADS, BY WATER YEAR



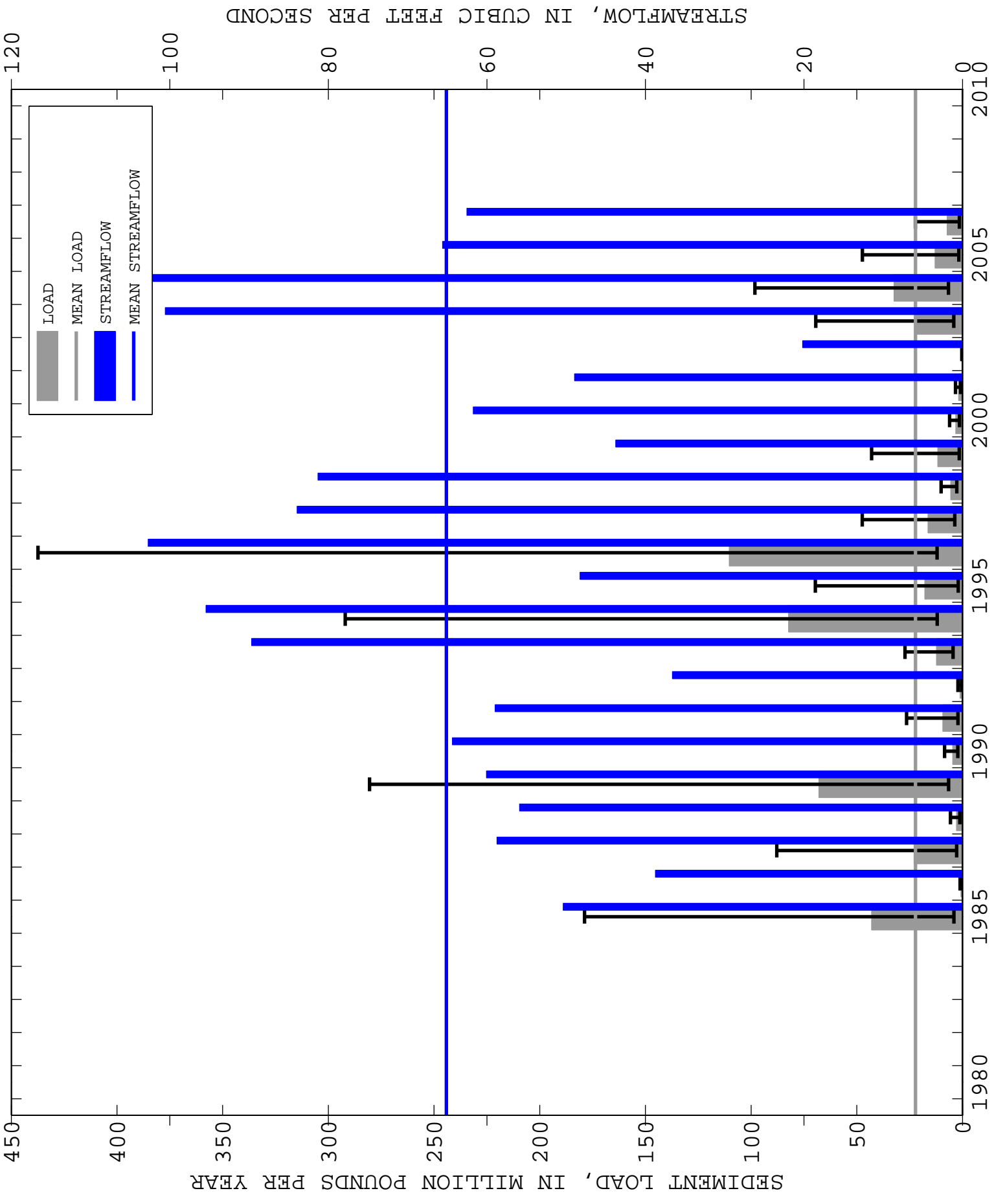
01578310, Susquehanna River at Conowingo, MD ANNUAL LOADS, BY WATER YEAR



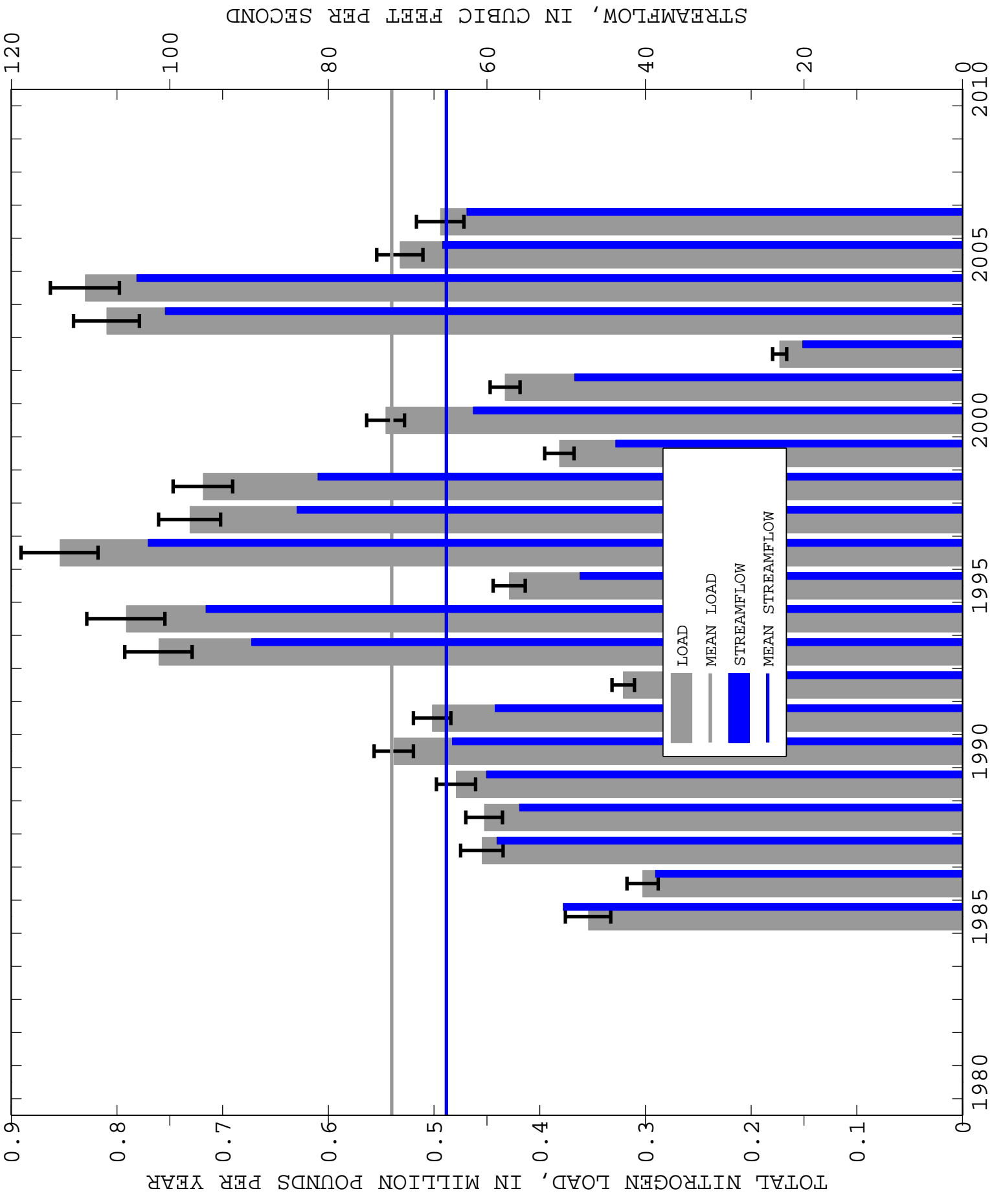
01578310, Susquehanna River at Conowingo, MD ANNUAL LOADS, BY WATER YEAR



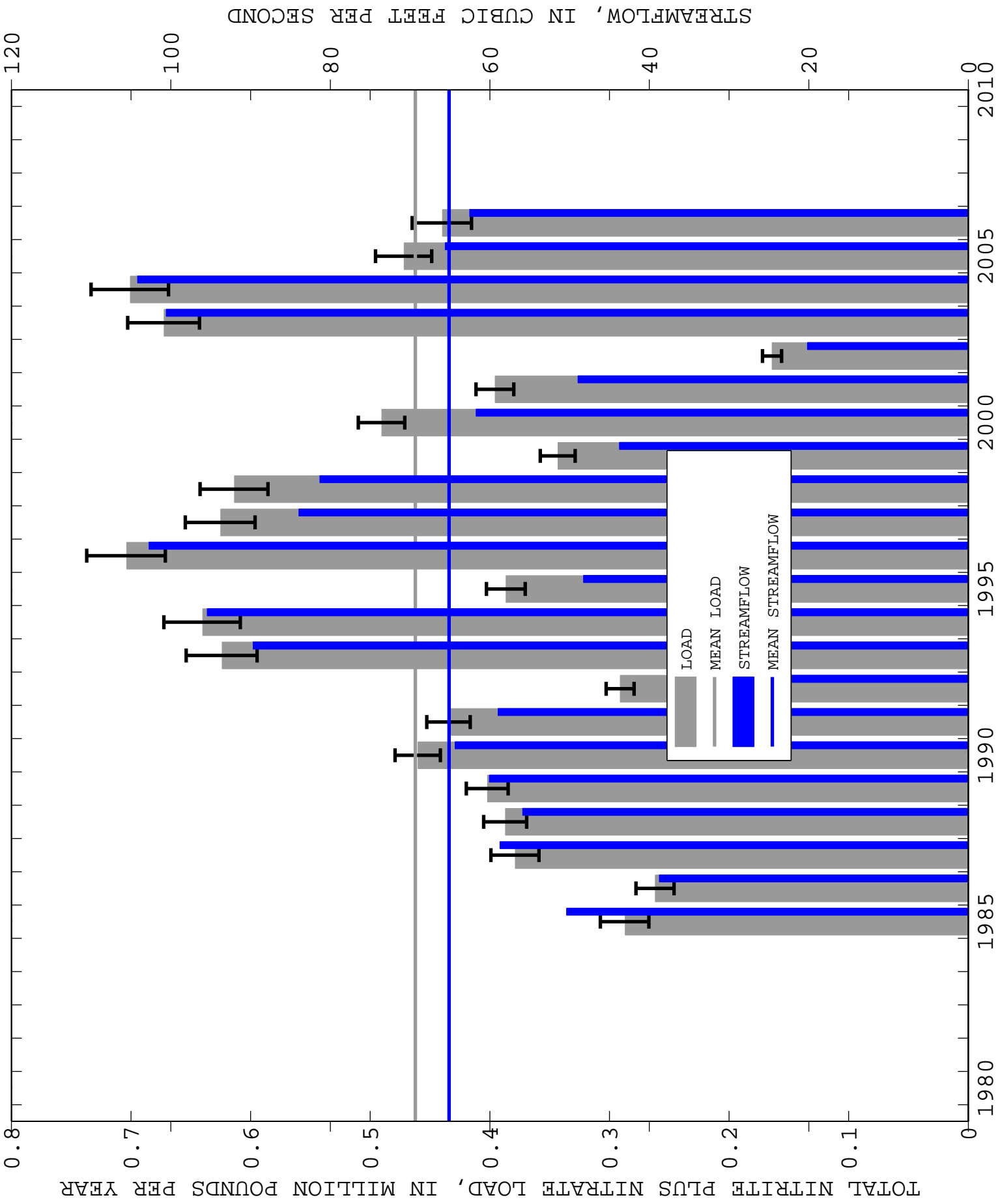
01586000, NORTH BRANCH PATAPSCO RIVER AT CEDARHURST, MD ANNUAL LOADS, BY WATER YEAR



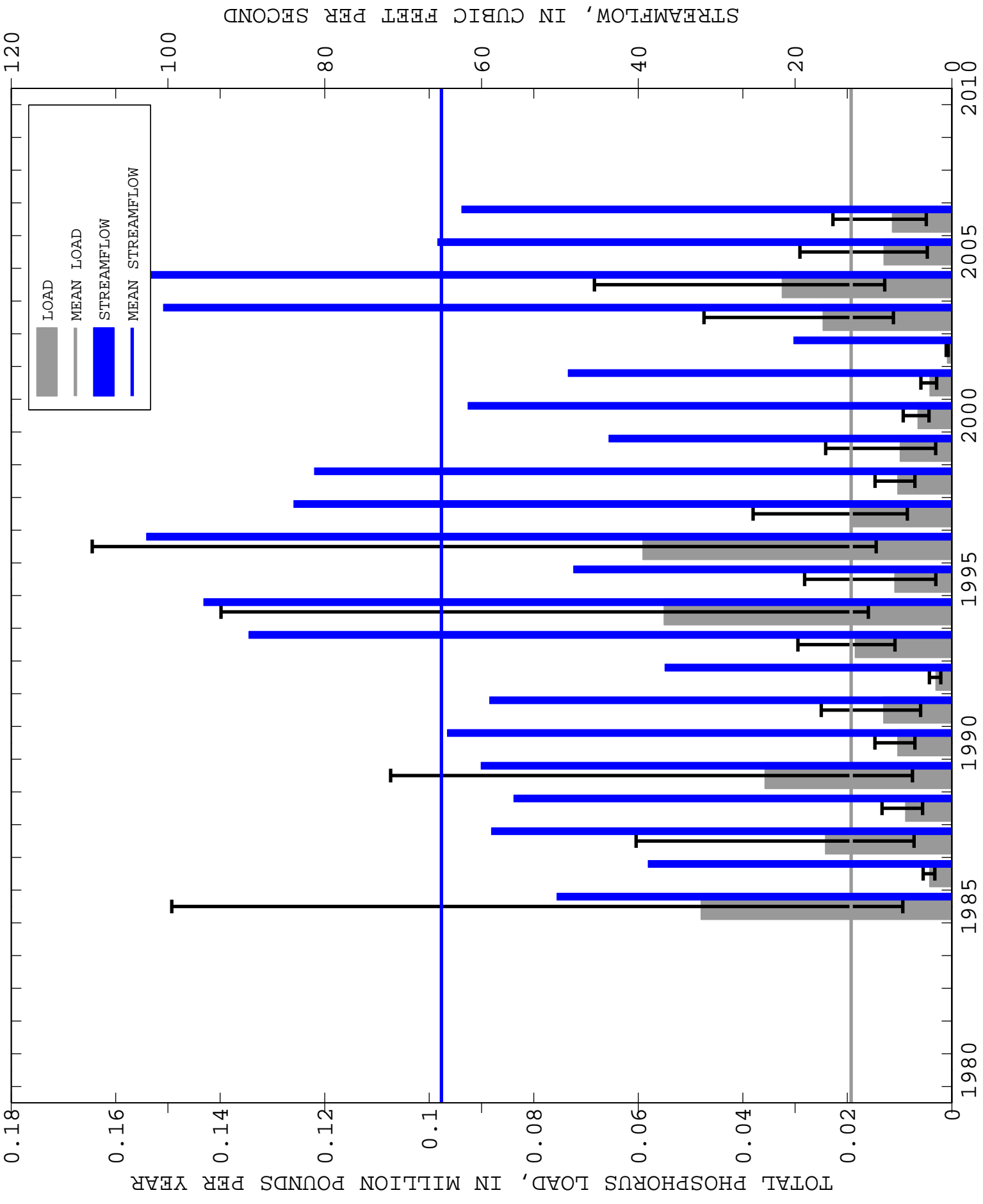
01586000, NORTH BRANCH PATAPSCO RIVER AT CEDARHURST, MD ANNUAL LOADS, BY WATER YEAR



01586000, NORTH BRANCH PATAPSCO RIVER AT CEDARHURST, MD ANNUAL LOADS, BY WATER YEAR

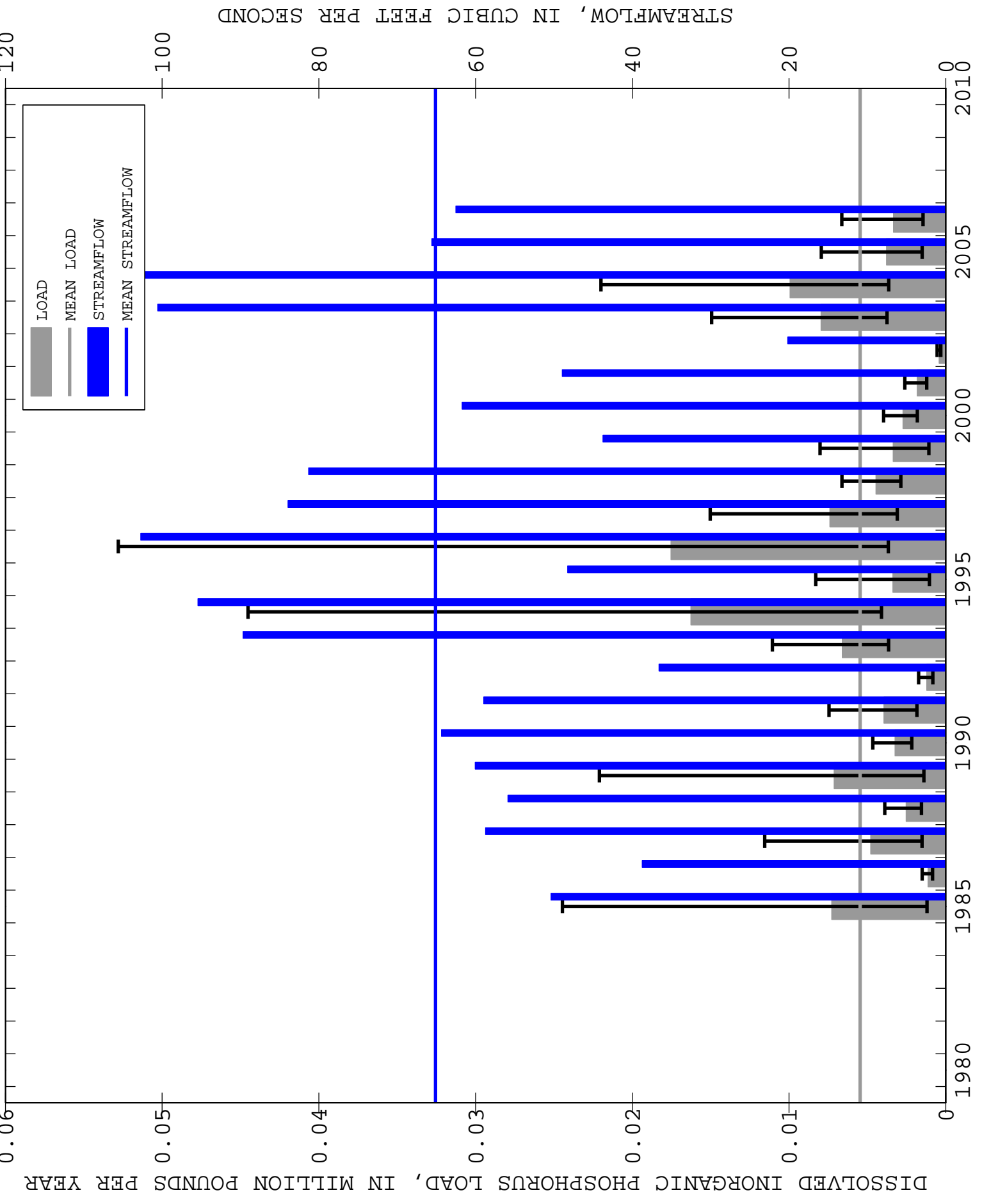


01586000, NORTH BRANCH PATAPSCO RIVER AT CEDARHURST, MD ANNUAL LOADS, BY WATER YEAR

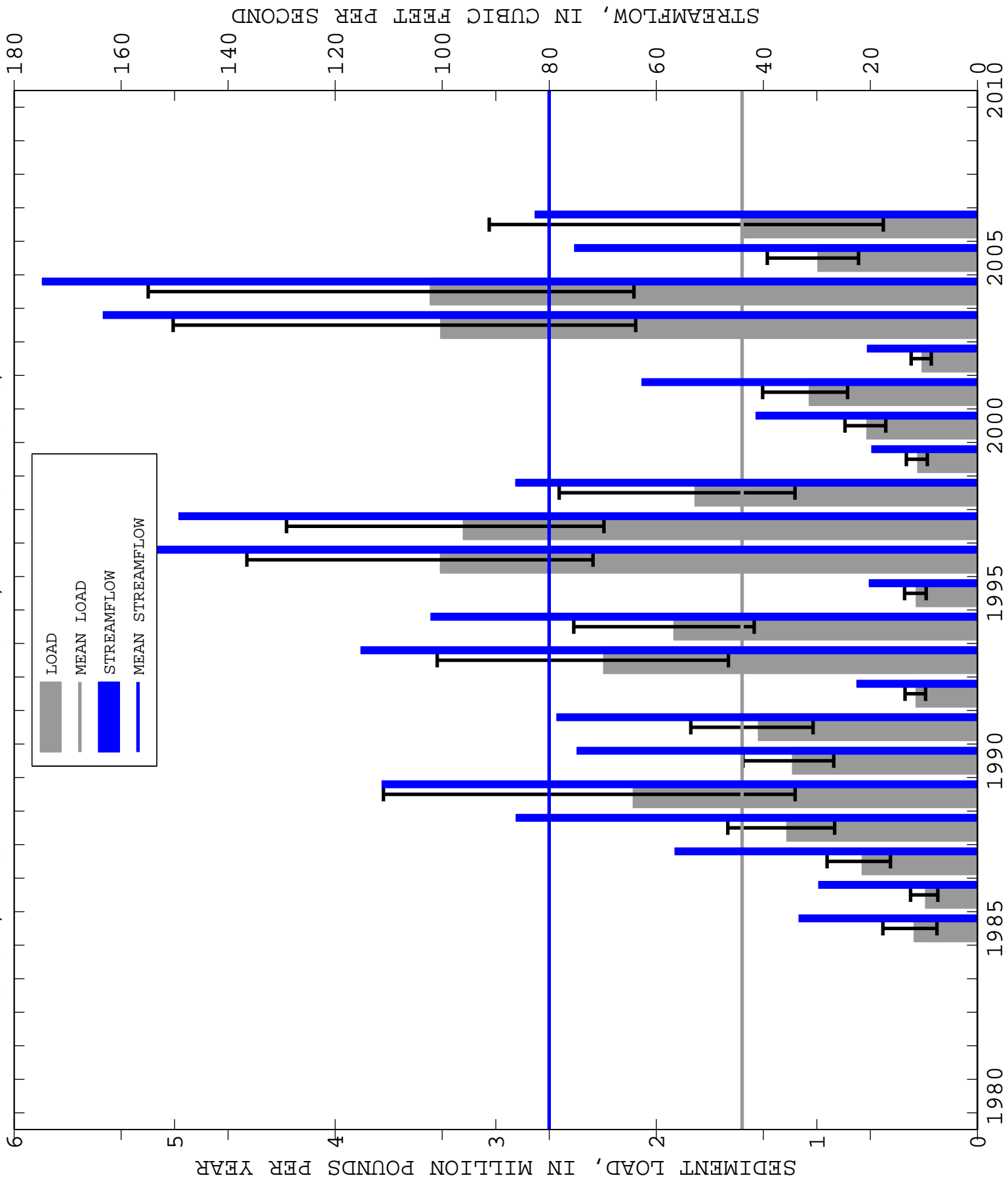




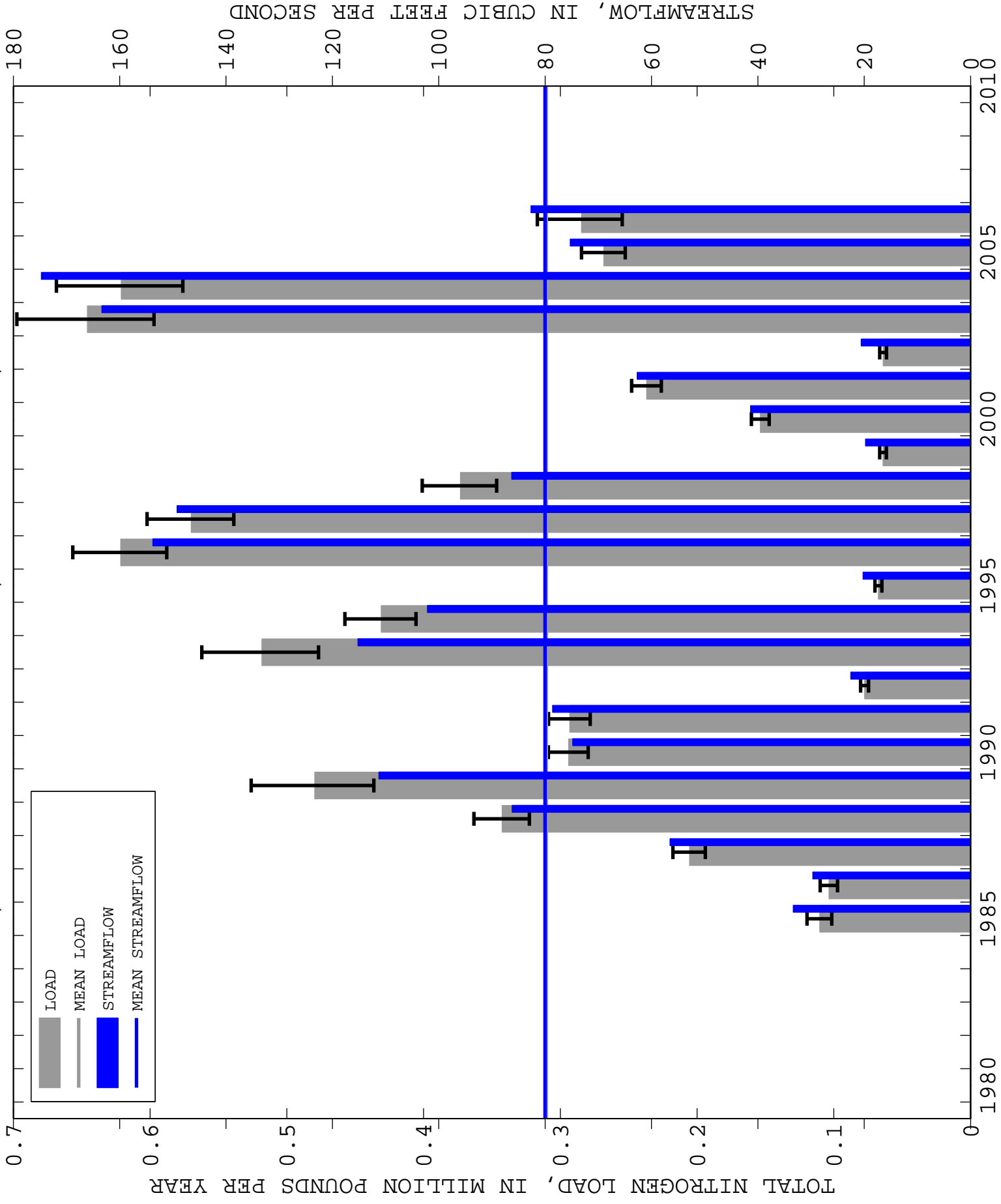
01586000, NORTH BRANCH PATAPSCO RIVER AT CEDARHURST, MD ANNUAL LOADS, BY WATER YEAR



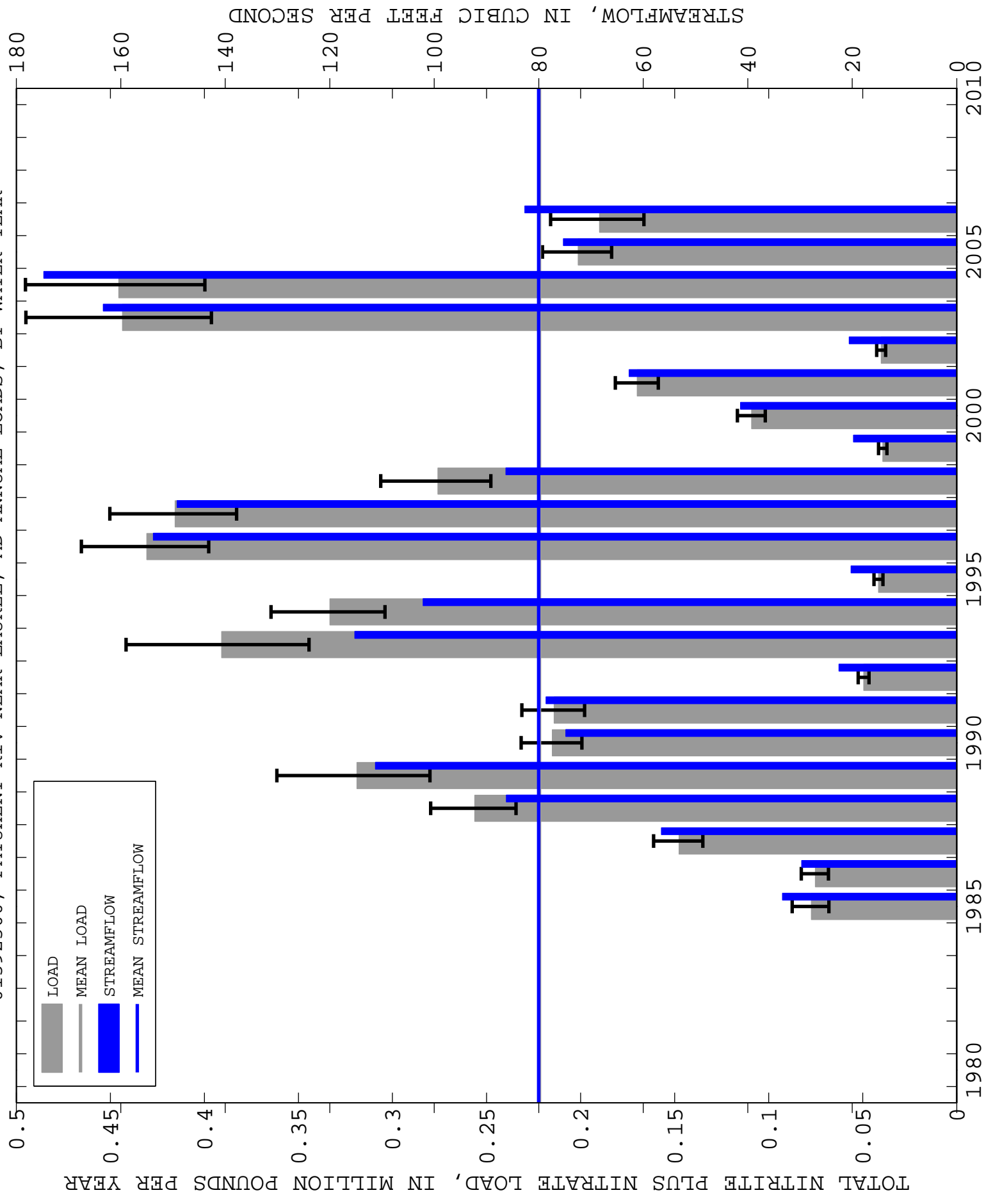
01592500, PATUXENT RIV NEAR LAUREL, MD ANNUAL LOADS, BY WATER YEAR



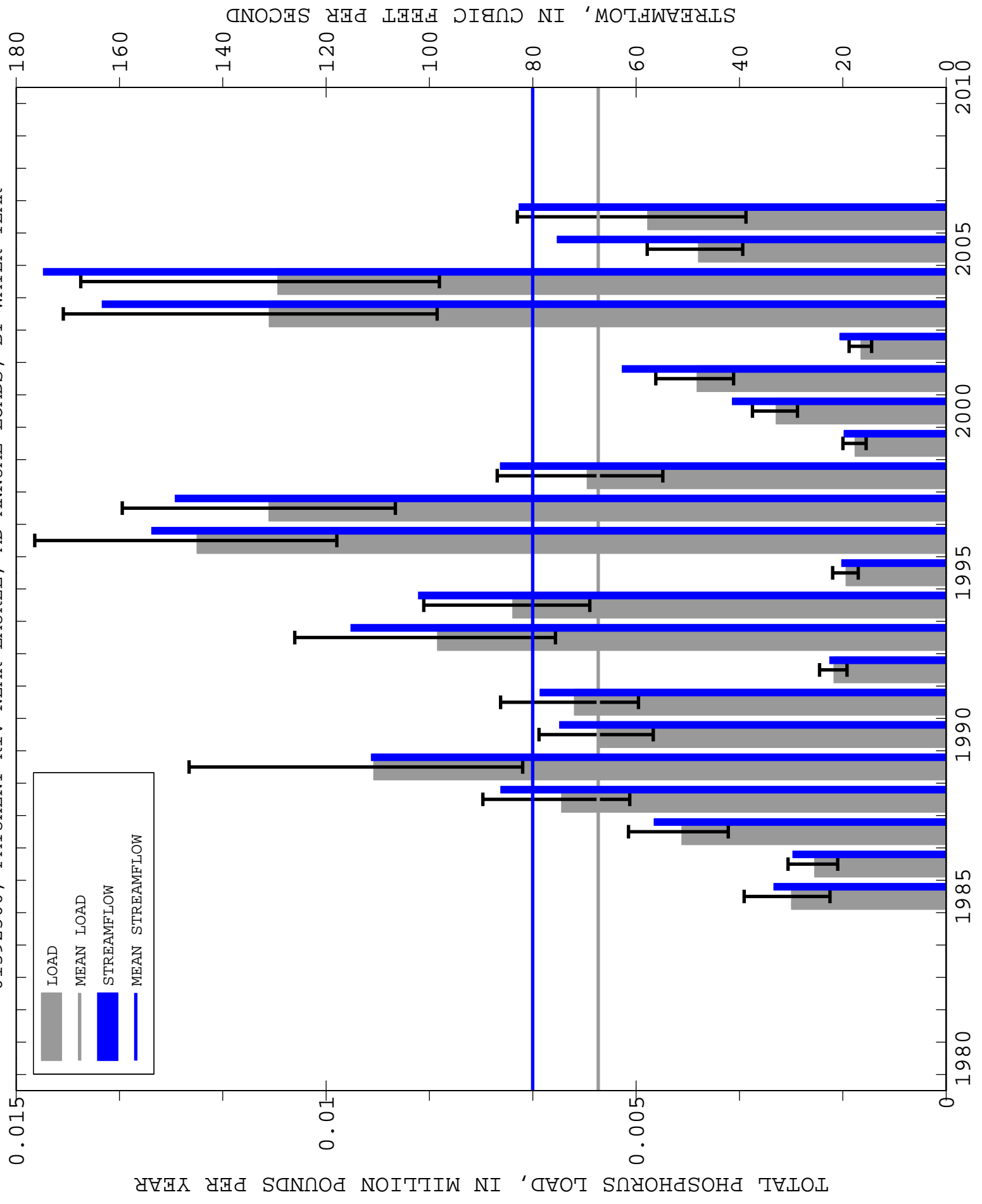
01592500, PATUXENT RIV NEAR LAUREL, MD ANNUAL LOADS, BY WATER YEAR



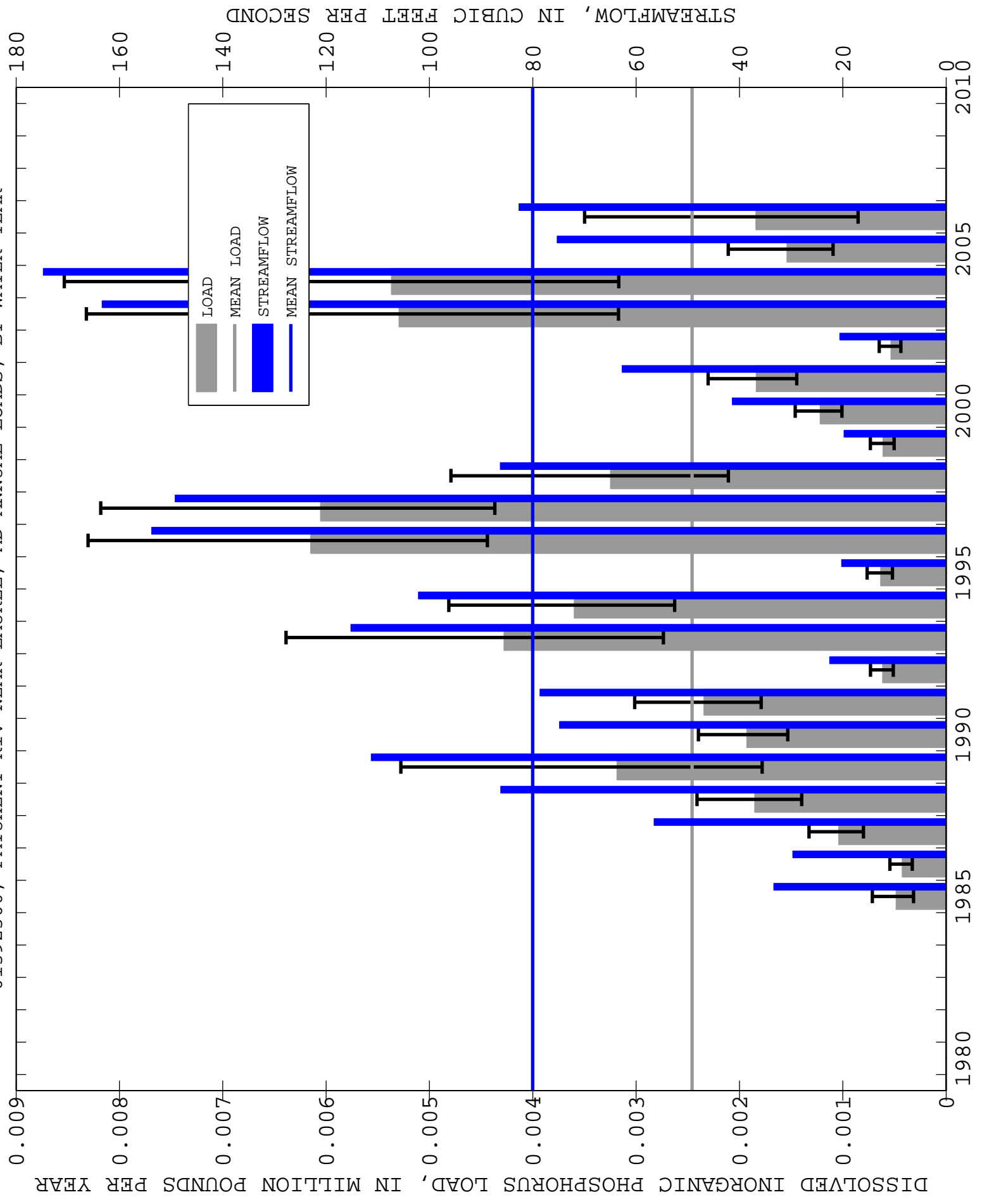
01592500, PATUXENT RIV NEAR LAUREL, MD ANNUAL LOADS, BY WATER YEAR



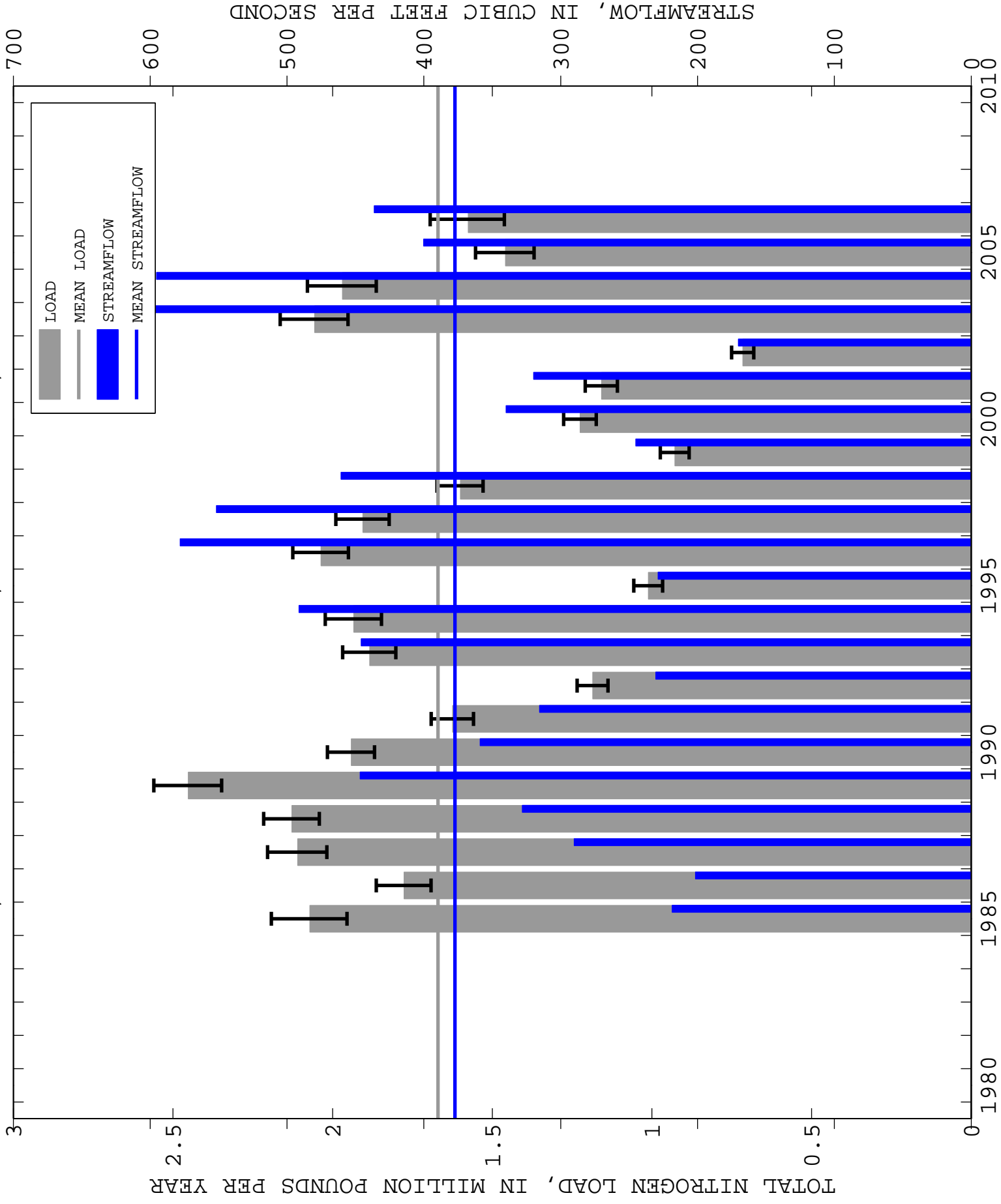
01592500, PATUXENT RIV NEAR LAUREL, MD ANNUAL LOADS, BY WATER YEAR



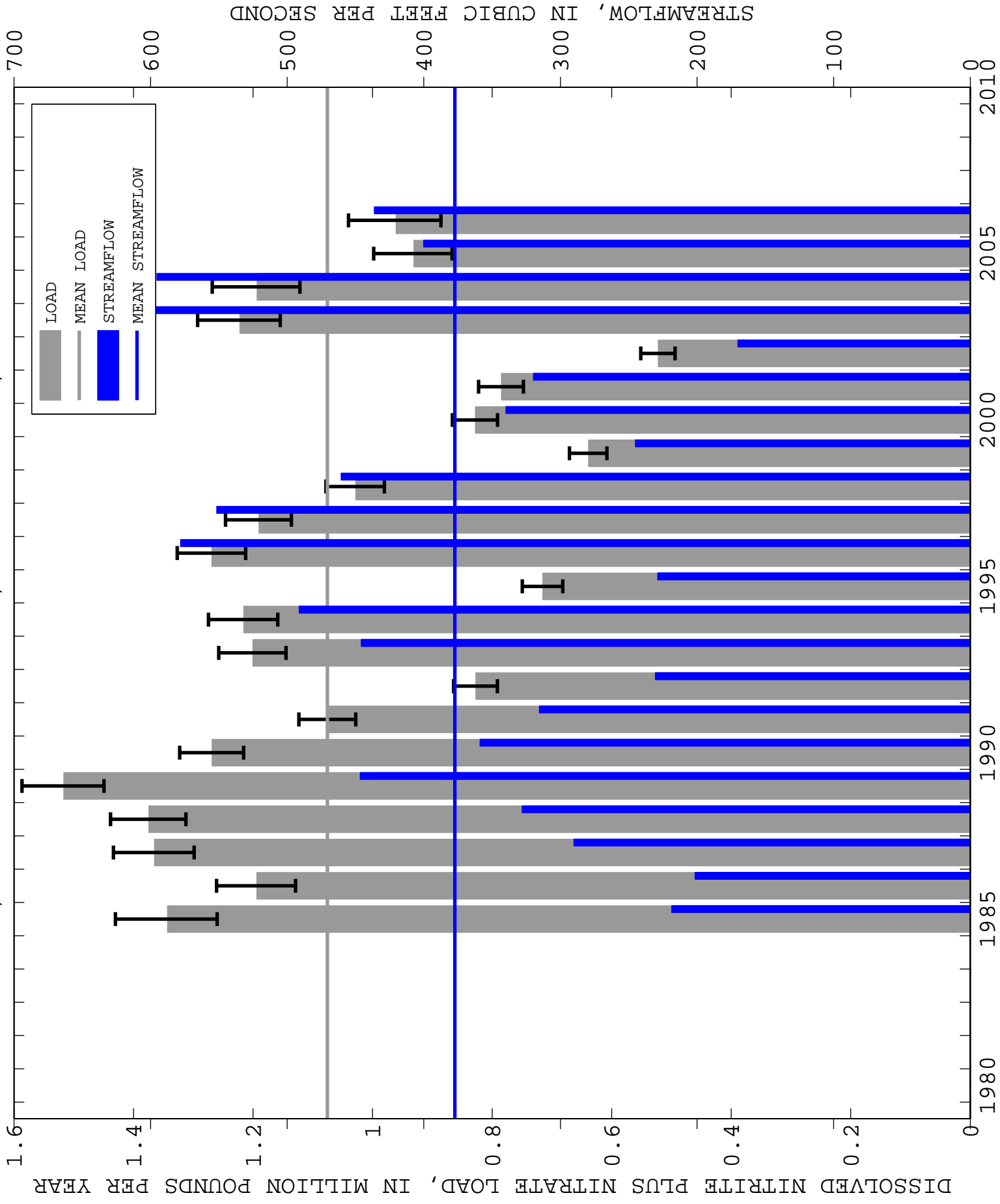
01592500, PATUXENT RIV NEAR LAUREL, MD ANNUAL LOADS, BY WATER YEAR



01594440, Patuxent River at Bowie, MD ANNUAL LOADS, BY WATER YEAR

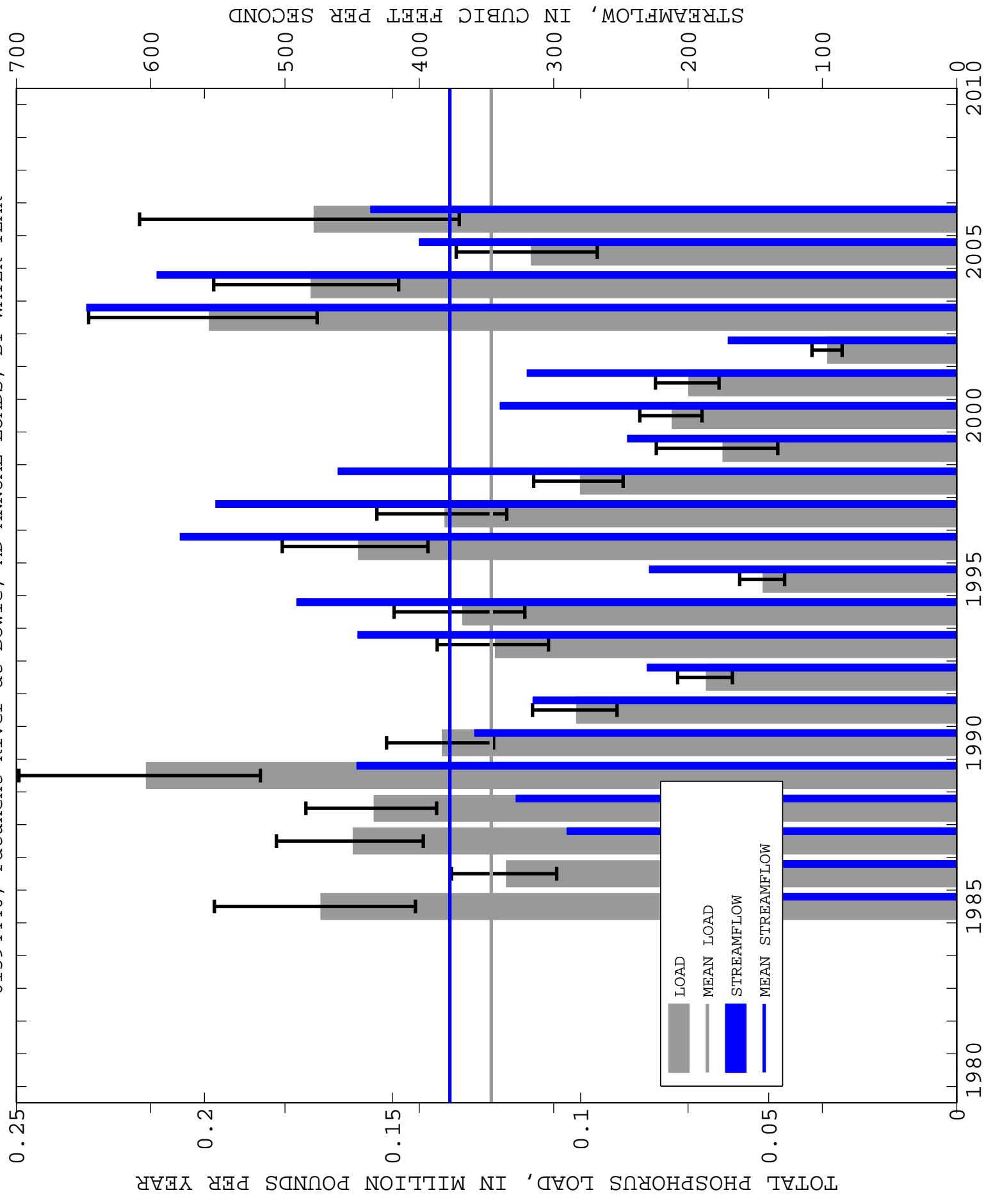


01594440, Patuxent River at Bowie, MD ANNUAL LOADS, BY WATER YEAR

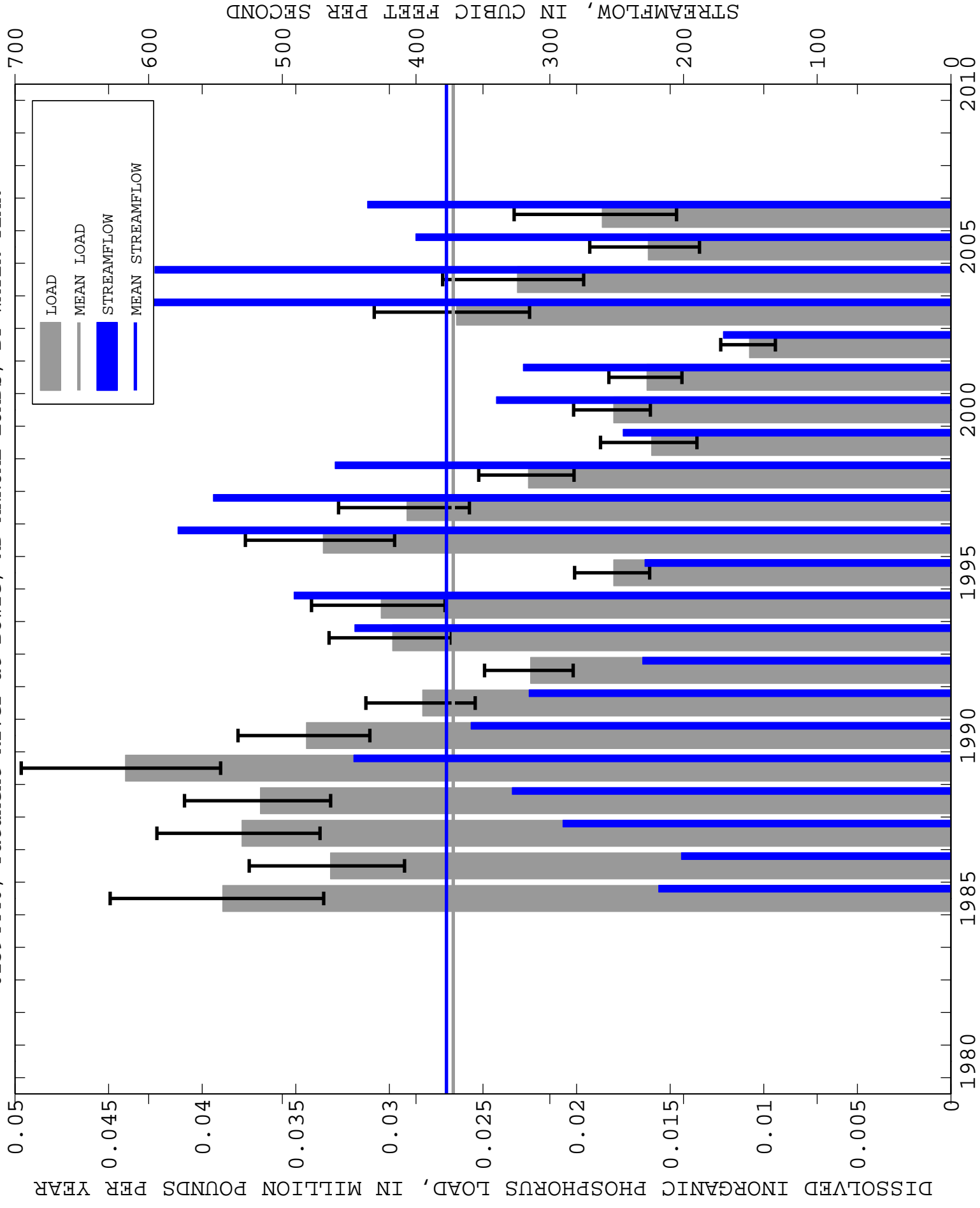




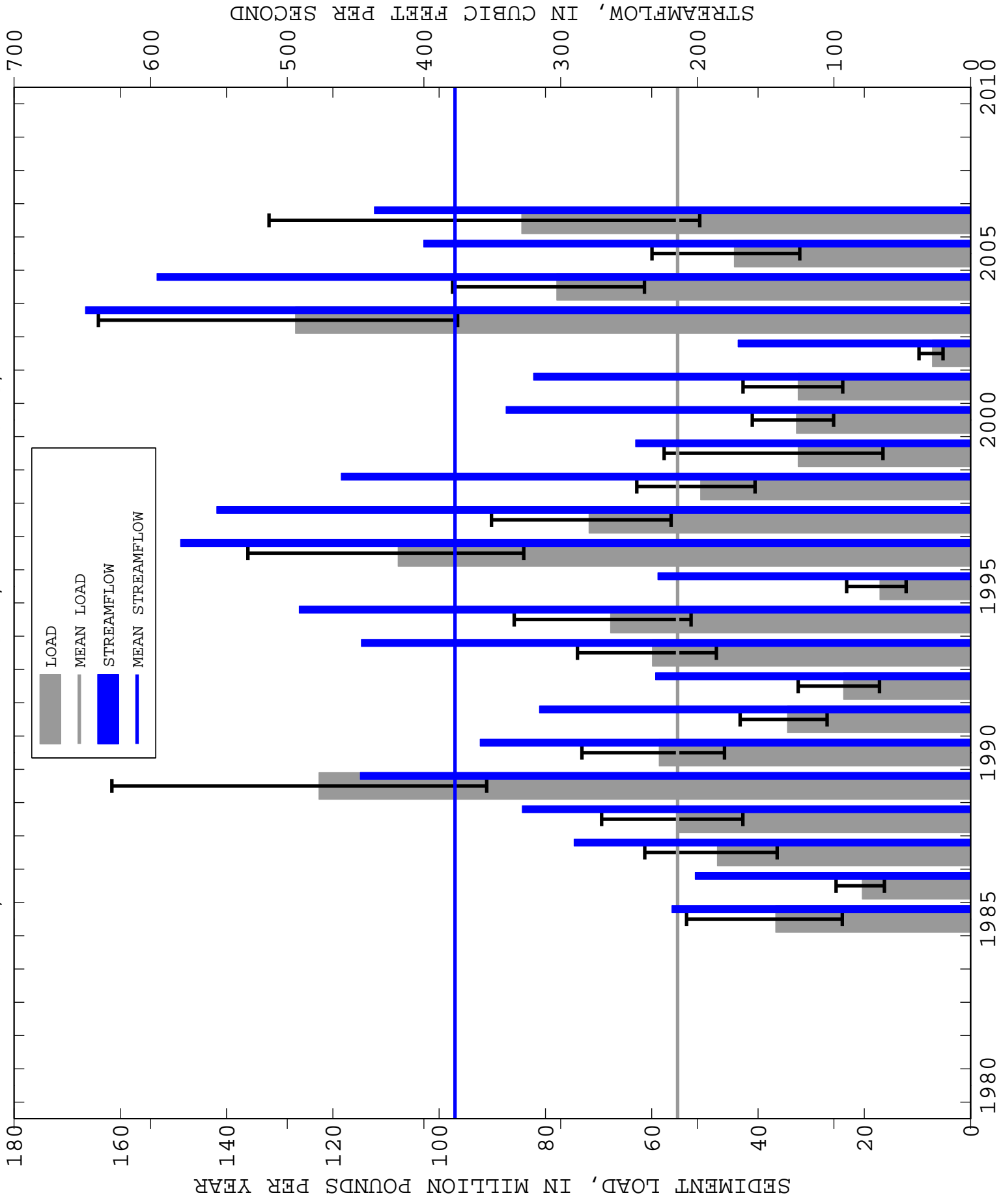
01594440, Patuxent River at Bowie, MD ANNUAL LOADS, BY WATER YEAR



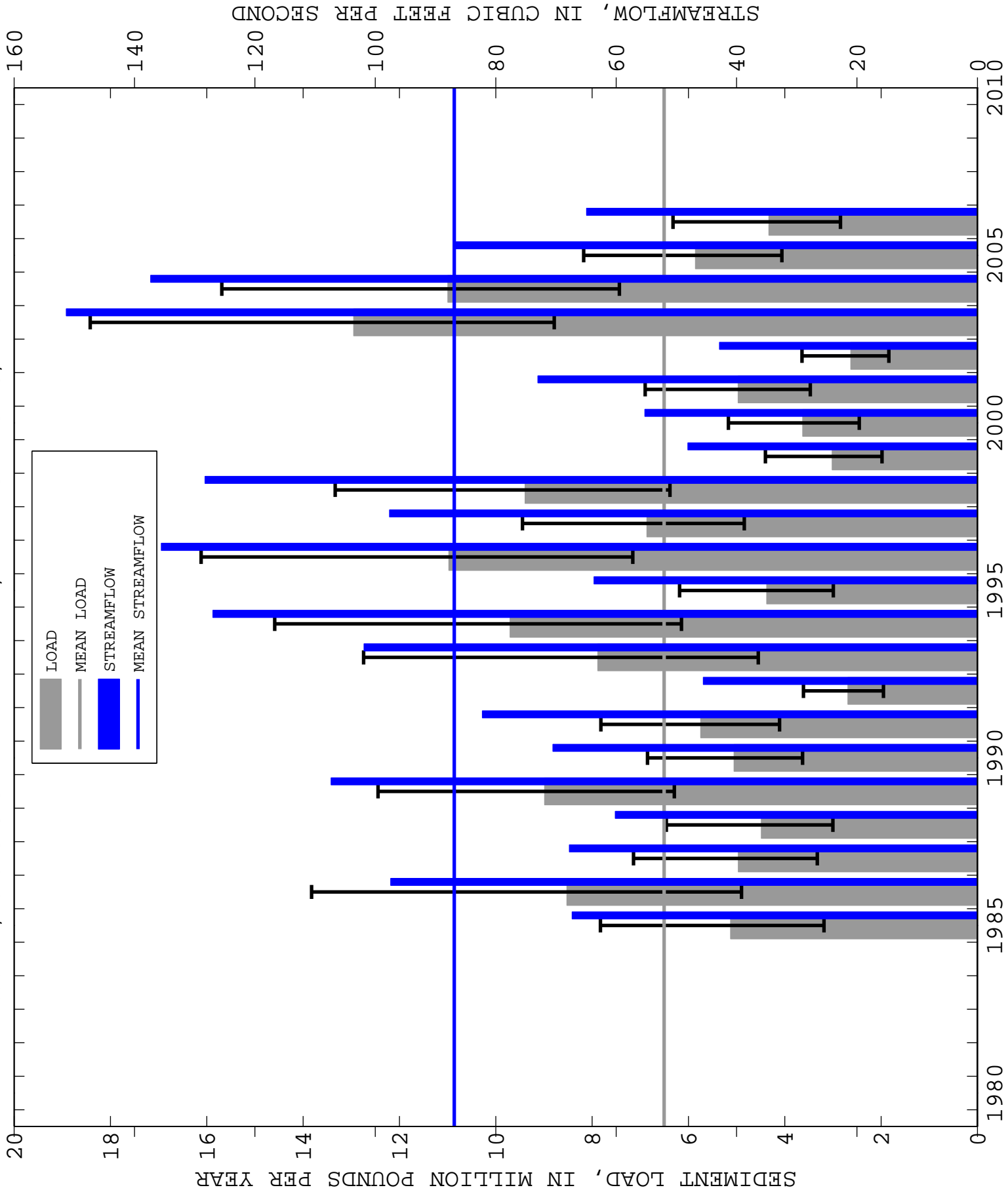
01594440, Patuxent River at Bowie, MD ANNUAL LOADS, BY WATER YEAR



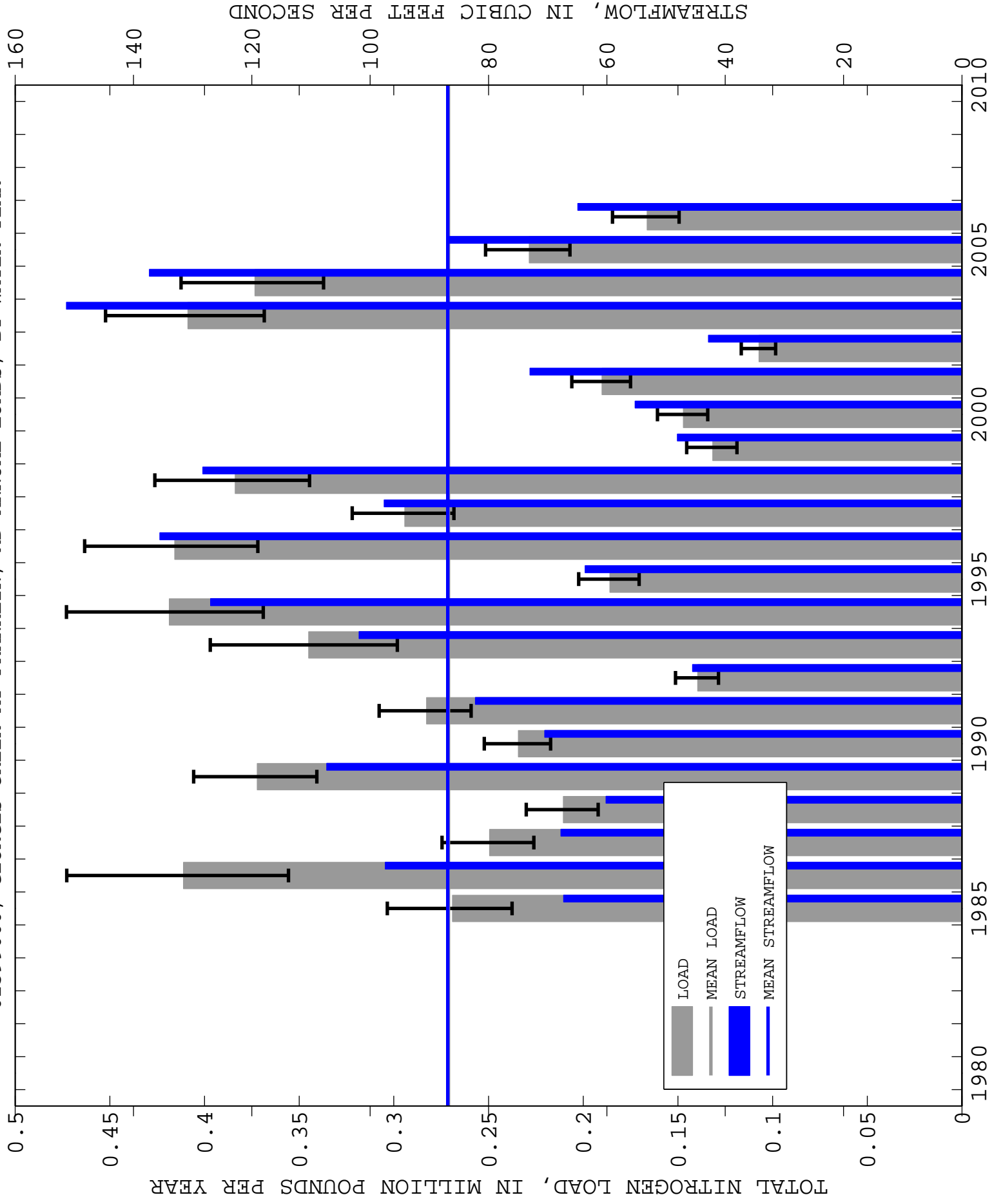
01594440, Patuxent River at Bowie, MD ANNUAL LOADS, BY WATER YEAR



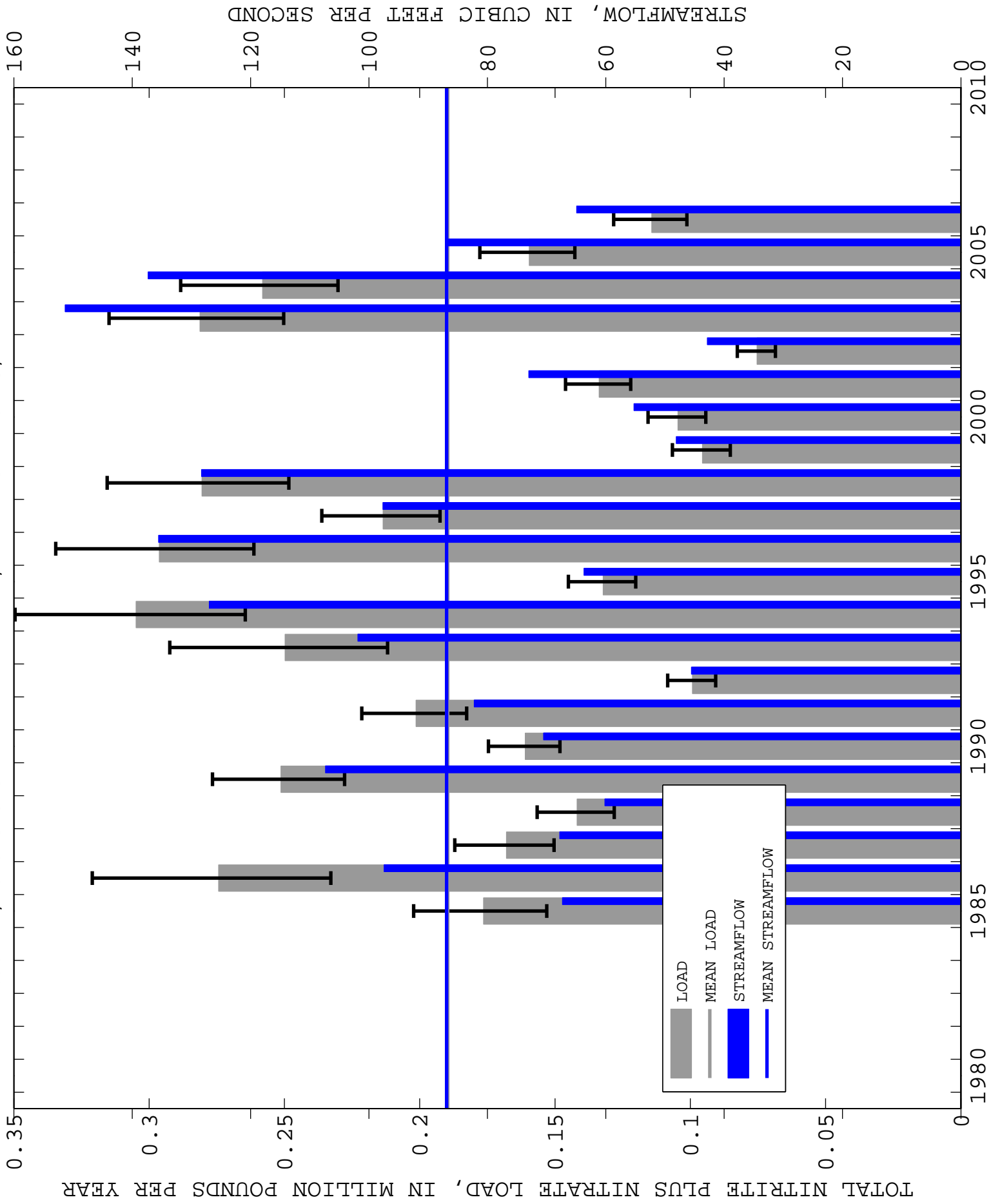
01599000, GEORGES CREEK AT FRANKLIN, MD ANNUAL LOADS, BY WATER YEAR



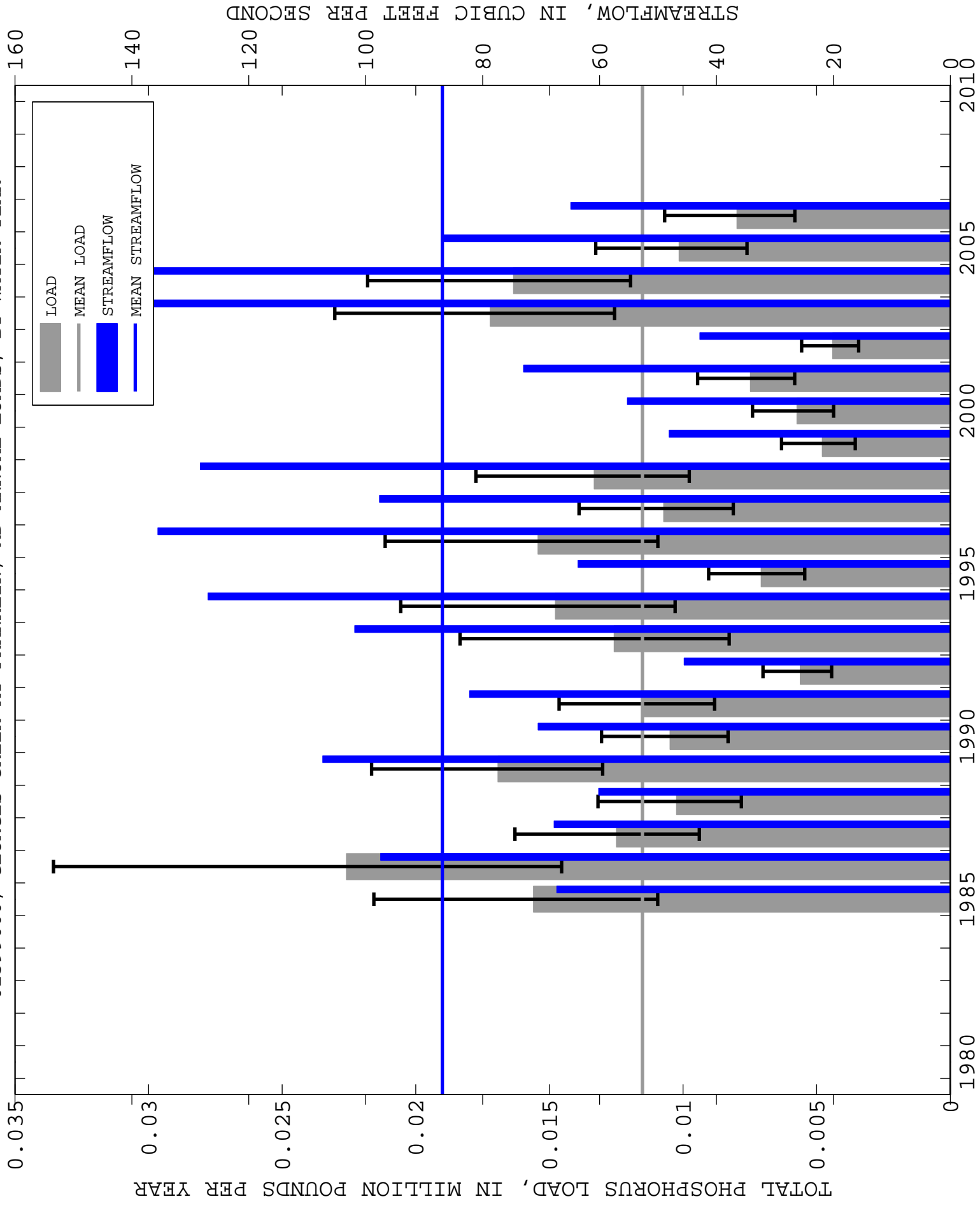
01599000, GEORGES CREEK AT FRANKLIN, MD ANNUAL LOADS, BY WATER YEAR



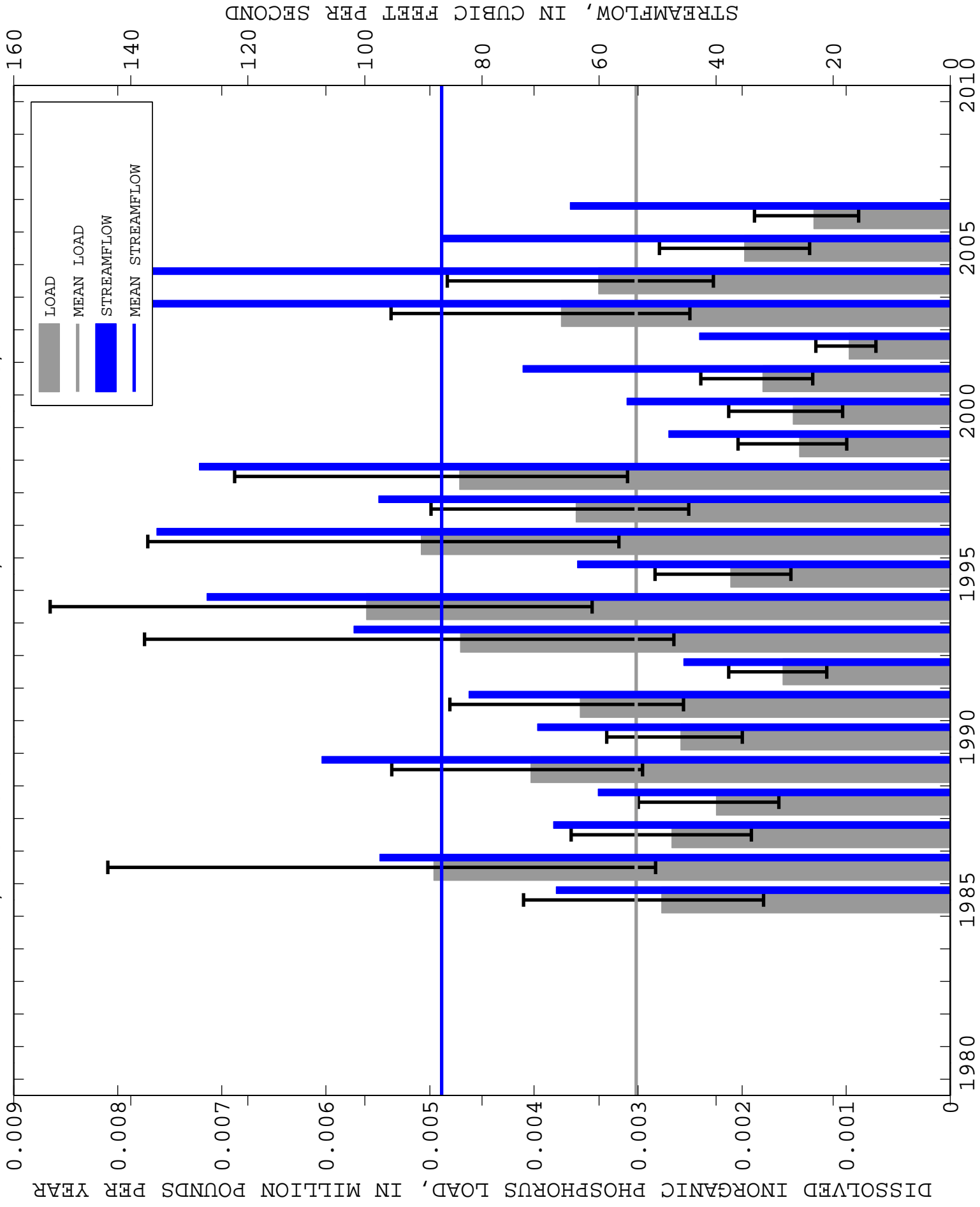
01599000, GEORGES CREEK AT FRANKLIN, MD ANNUAL LOADS, BY WATER YEAR



01599000, GEORGES CREEK AT FRANKLIN, MD ANNUAL LOADS, BY WATER YEAR

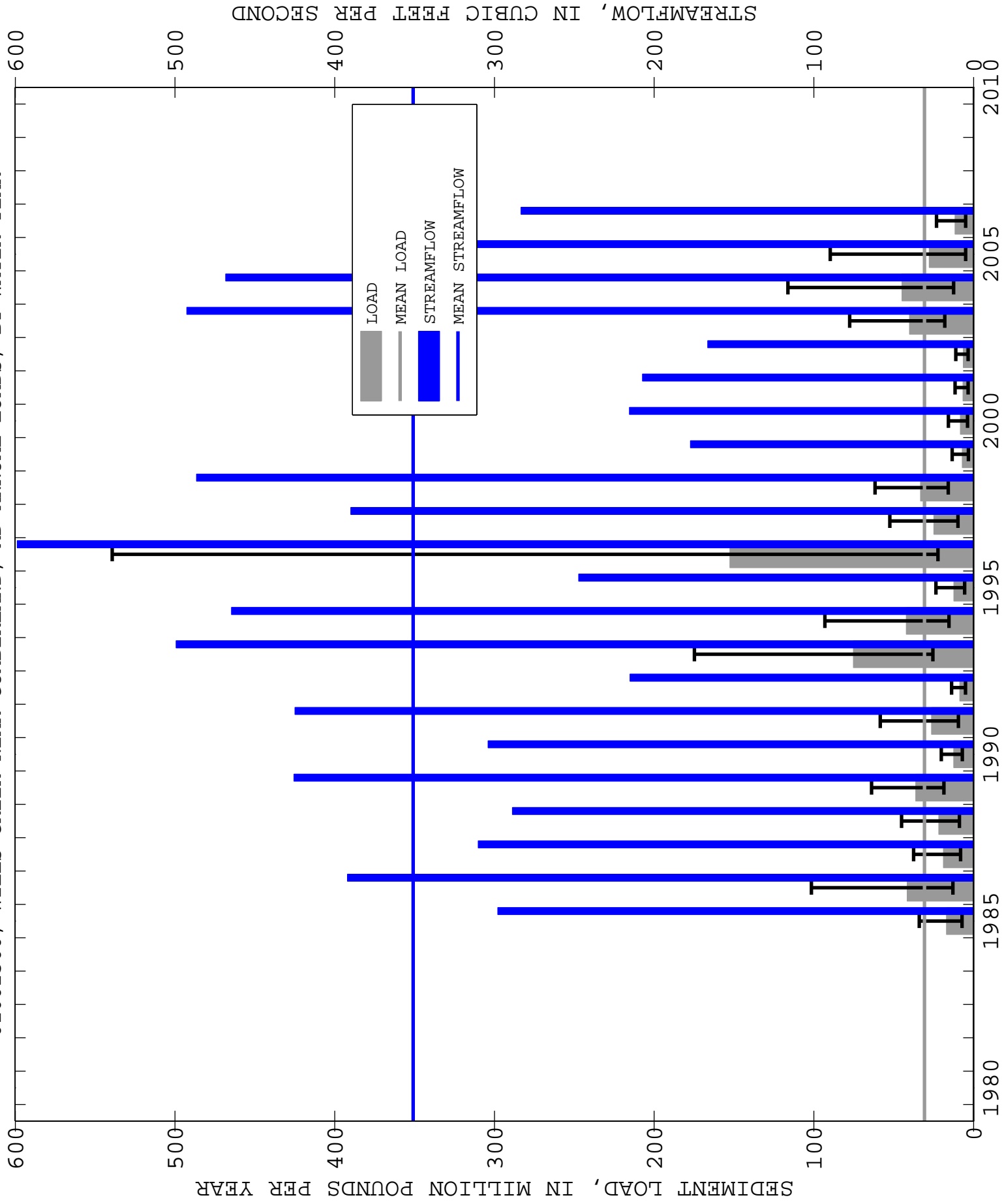


01599000, GEORGES CREEK AT FRANKLIN, MD ANNUAL LOADS, BY WATER YEAR

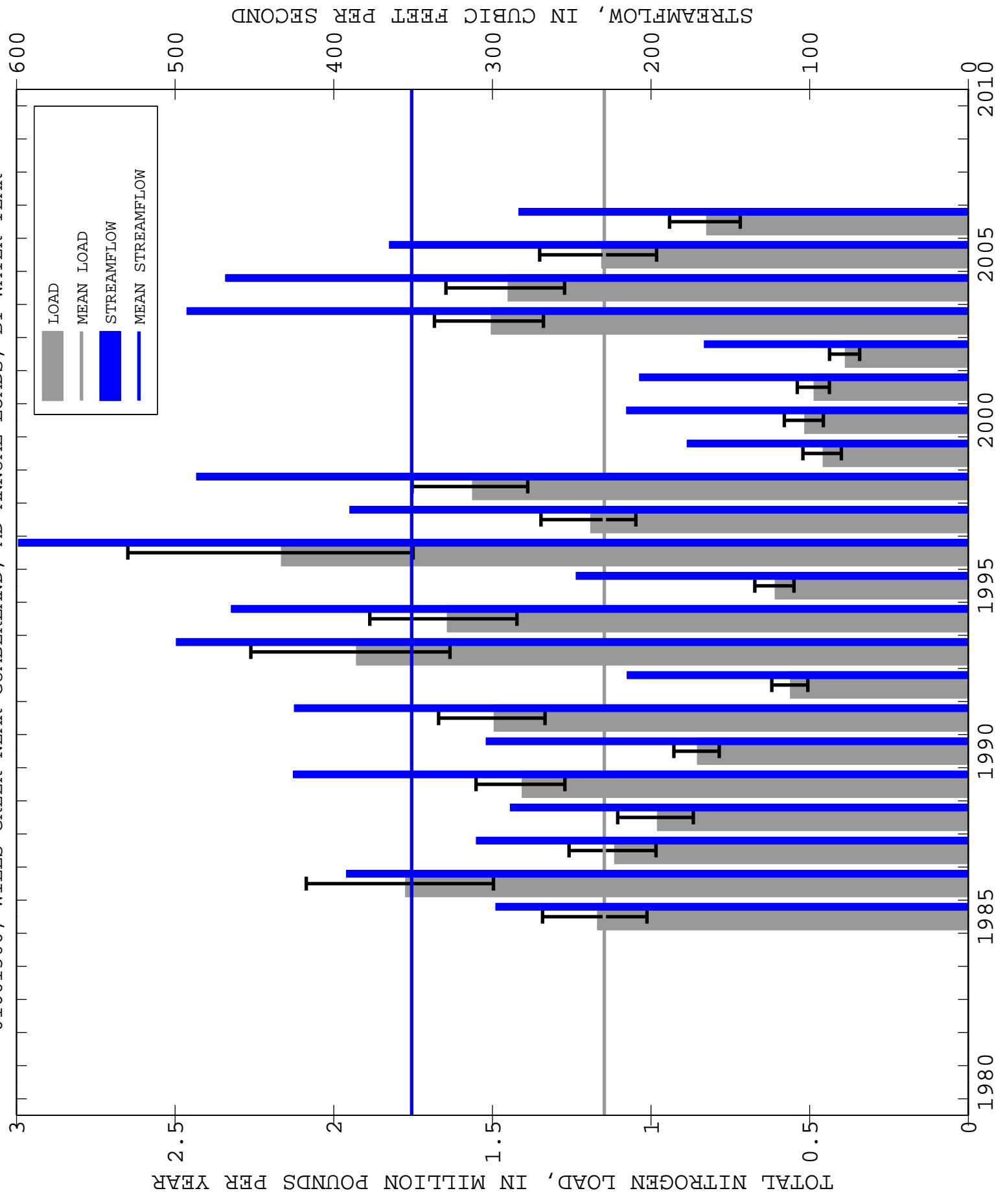




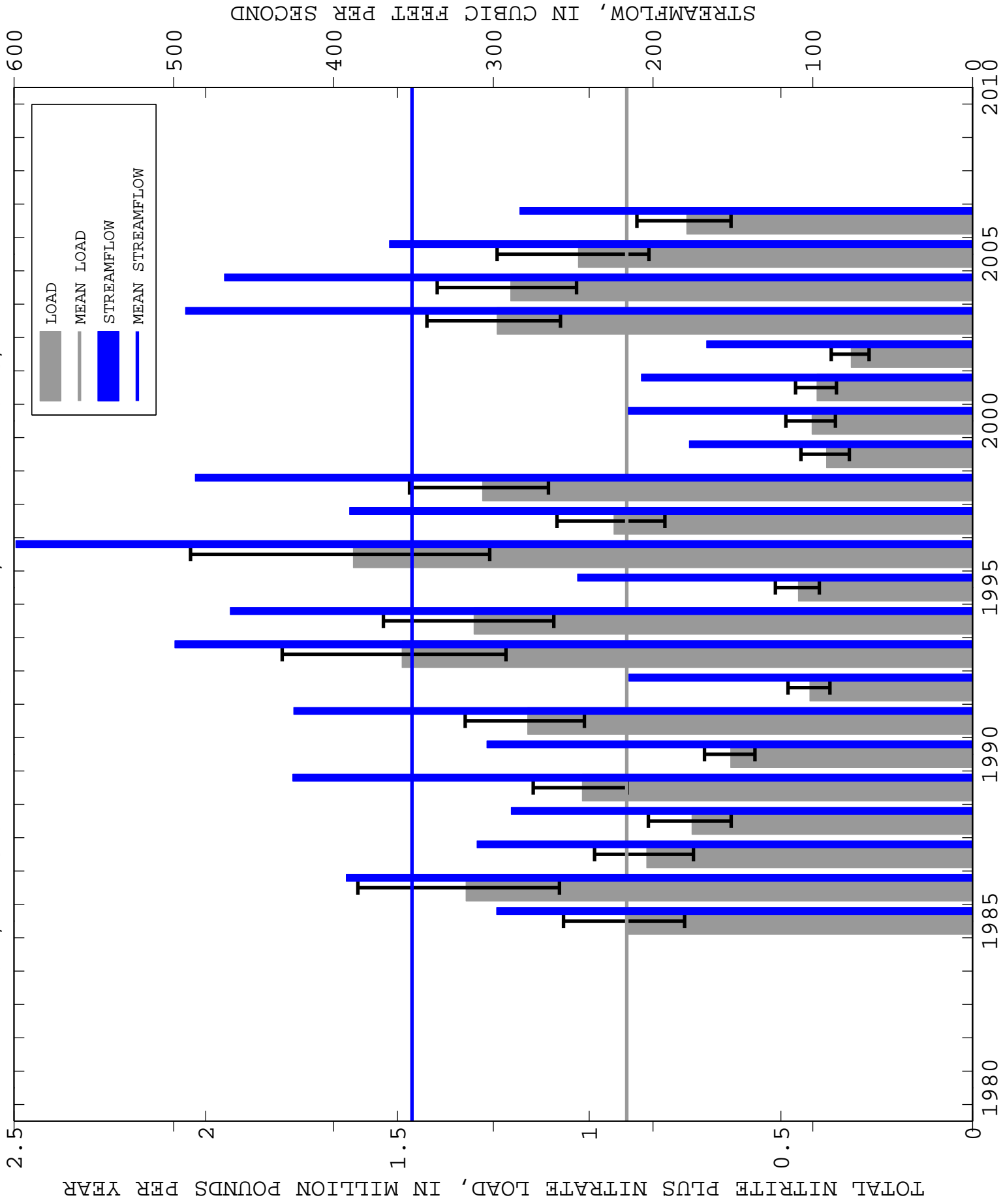
01601500, WILLS CREEK NEAR CUMBERLAND, MD ANNUAL LOADS, BY WATER YEAR



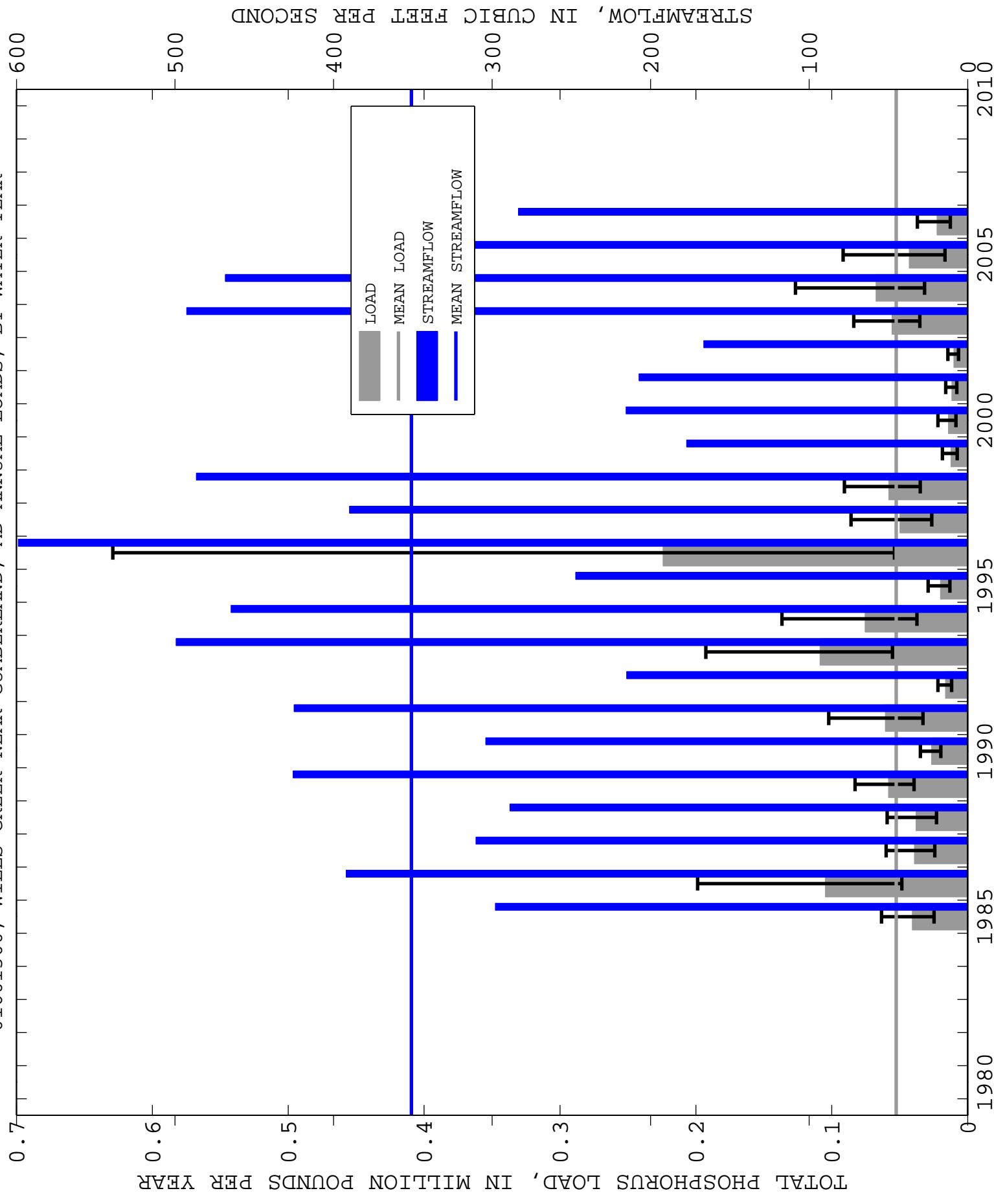
01601500, WILLS CREEK NEAR CUMBERLAND, MD ANNUAL LOADS, BY WATER YEAR



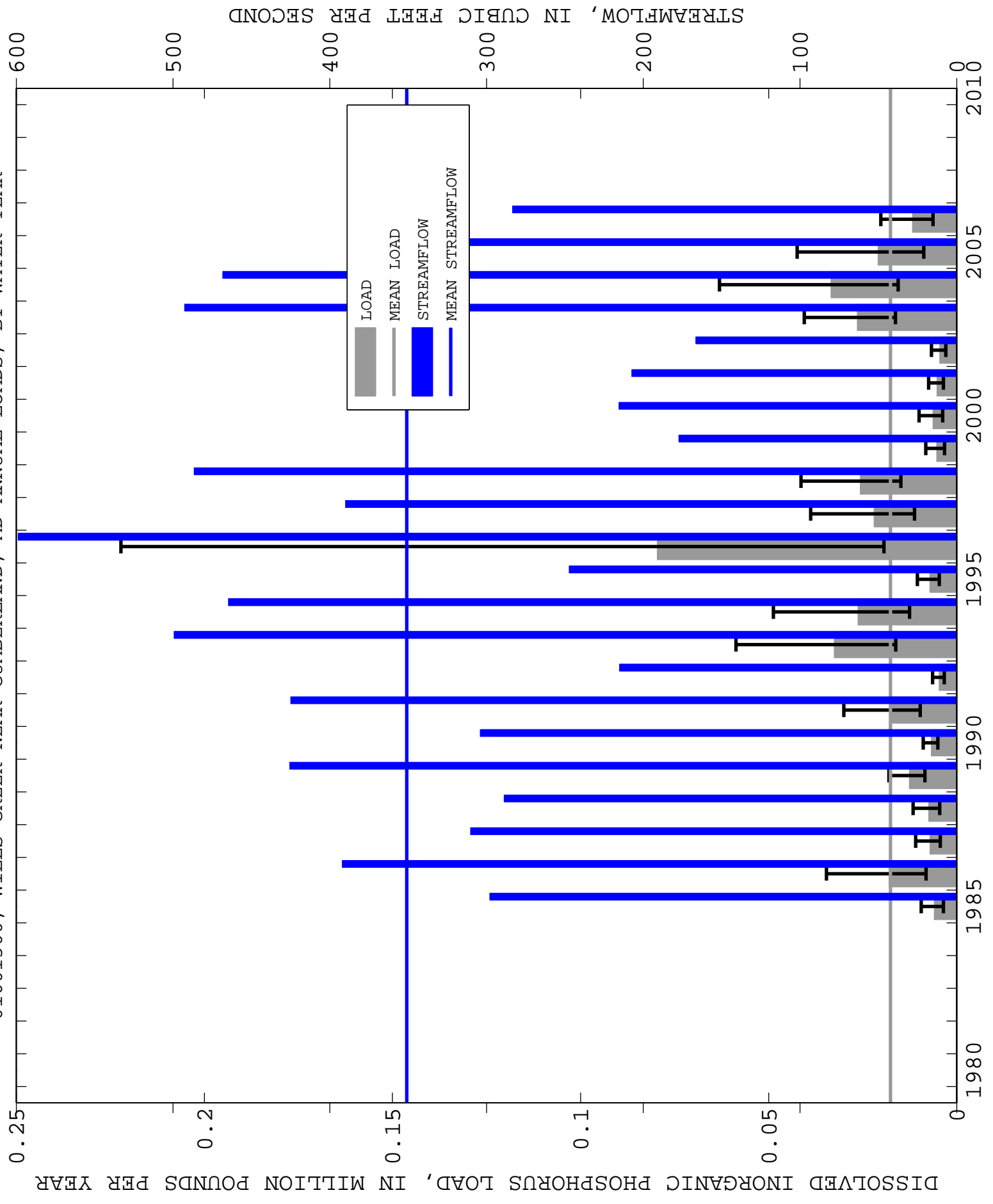
01601500, WILLS CREEK NEAR CUMBERLAND, MD ANNUAL LOADS, BY WATER YEAR



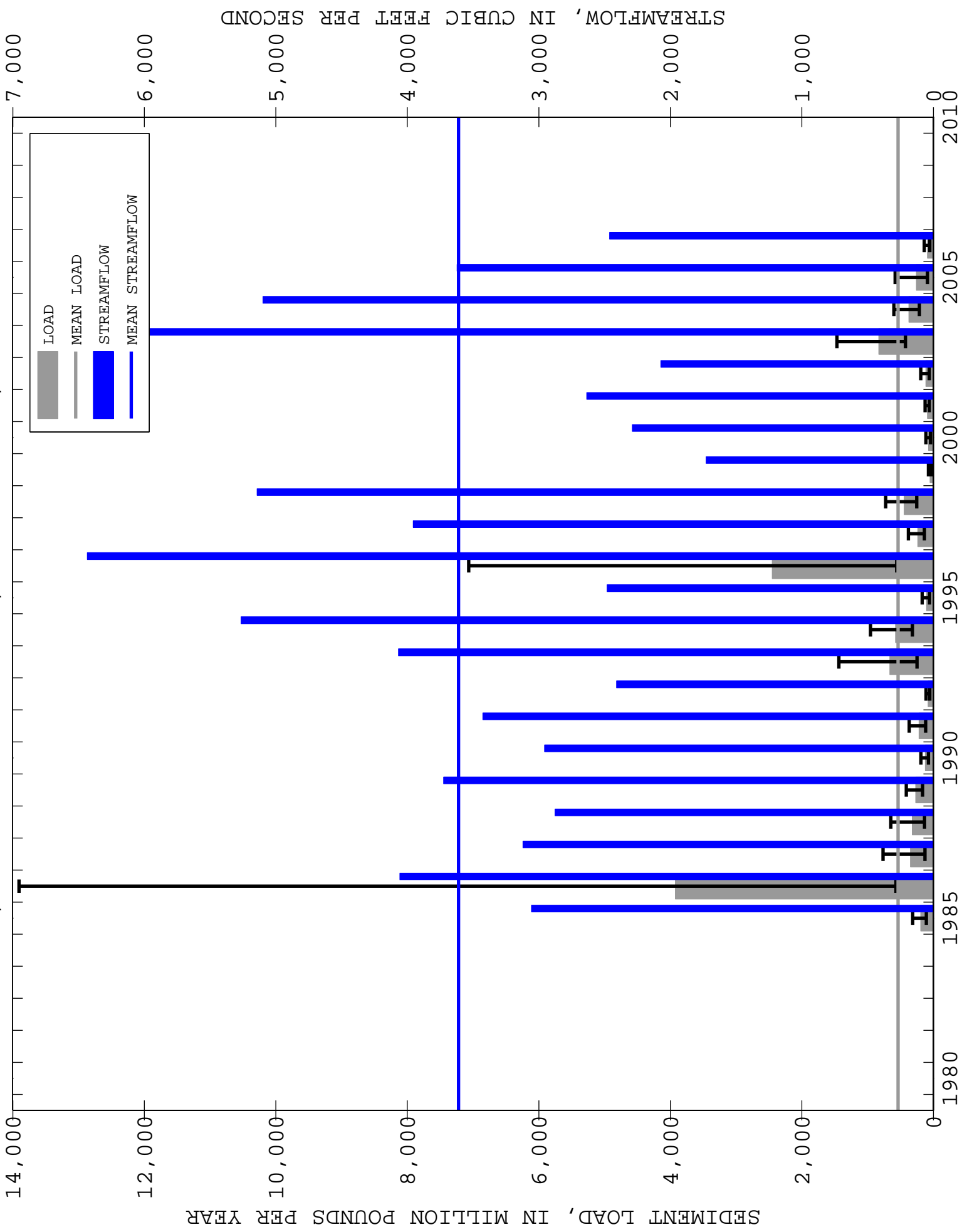
01601500, WILLS CREEK NEAR CUMBERLAND, MD ANNUAL LOADS, BY WATER YEAR



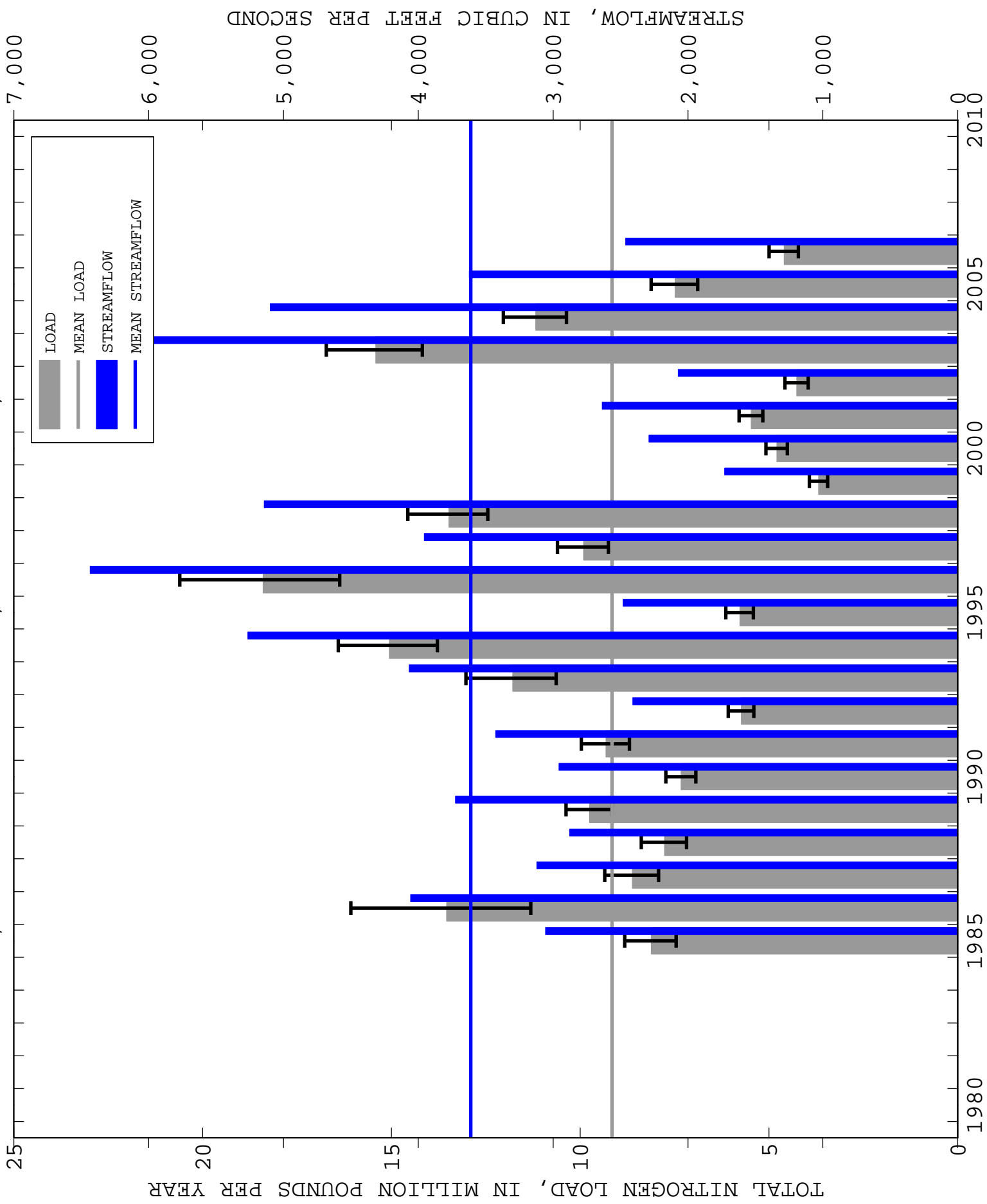
01601500, WILLS CREEK NEAR CUMBERLAND, MD ANNUAL LOADS, BY WATER YEAR



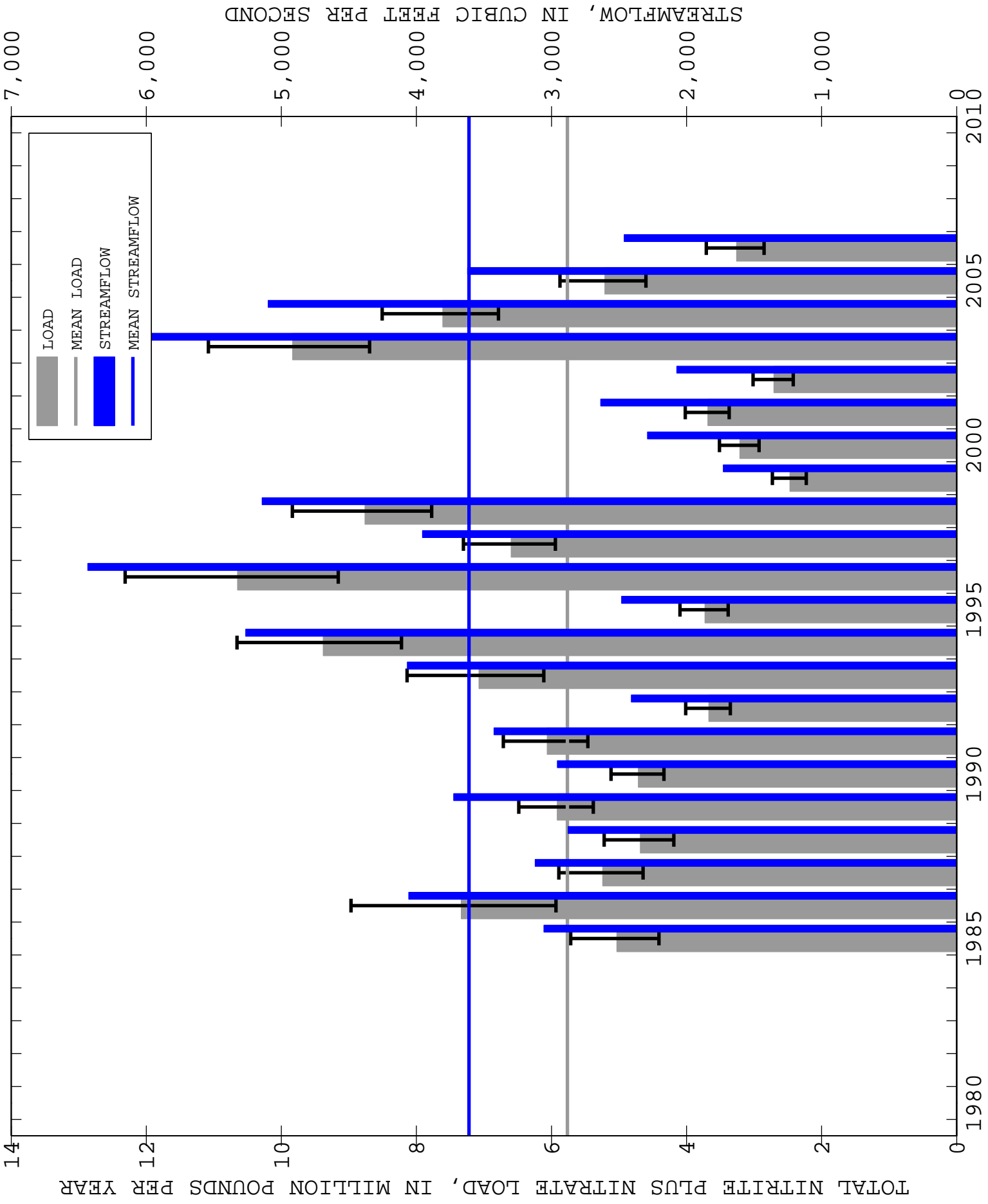
01610000, POTOMAC RIVER AT PAW PAW, WV ANNUAL LOADS, BY WATER YEAR



01610000, POTOMAC RIVER AT PAW PAW, WV ANNUAL LOADS, BY WATER YEAR

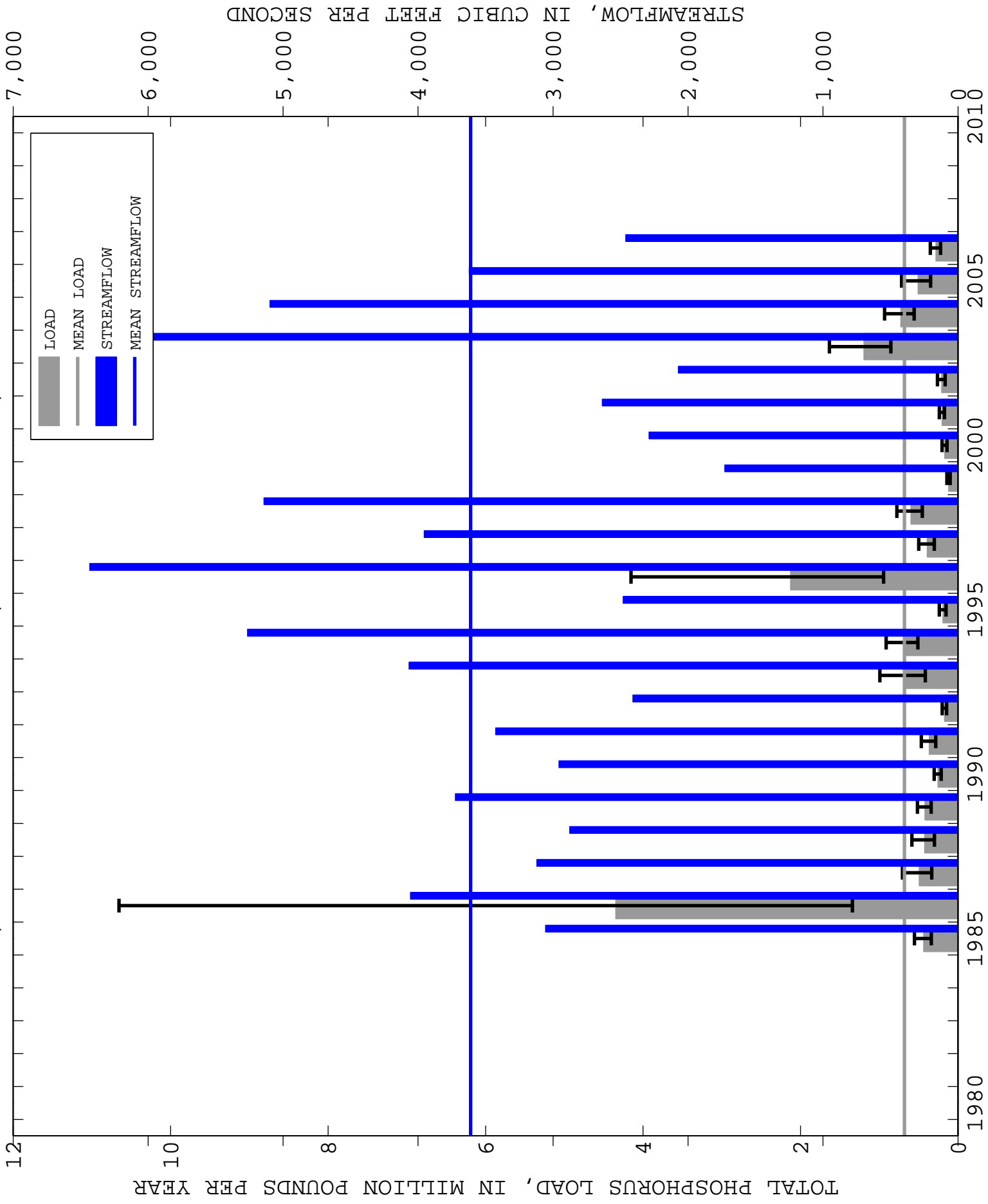


01610000, POTOMAC RIVER AT PAW PAW, WV ANNUAL LOADS, BY WATER YEAR

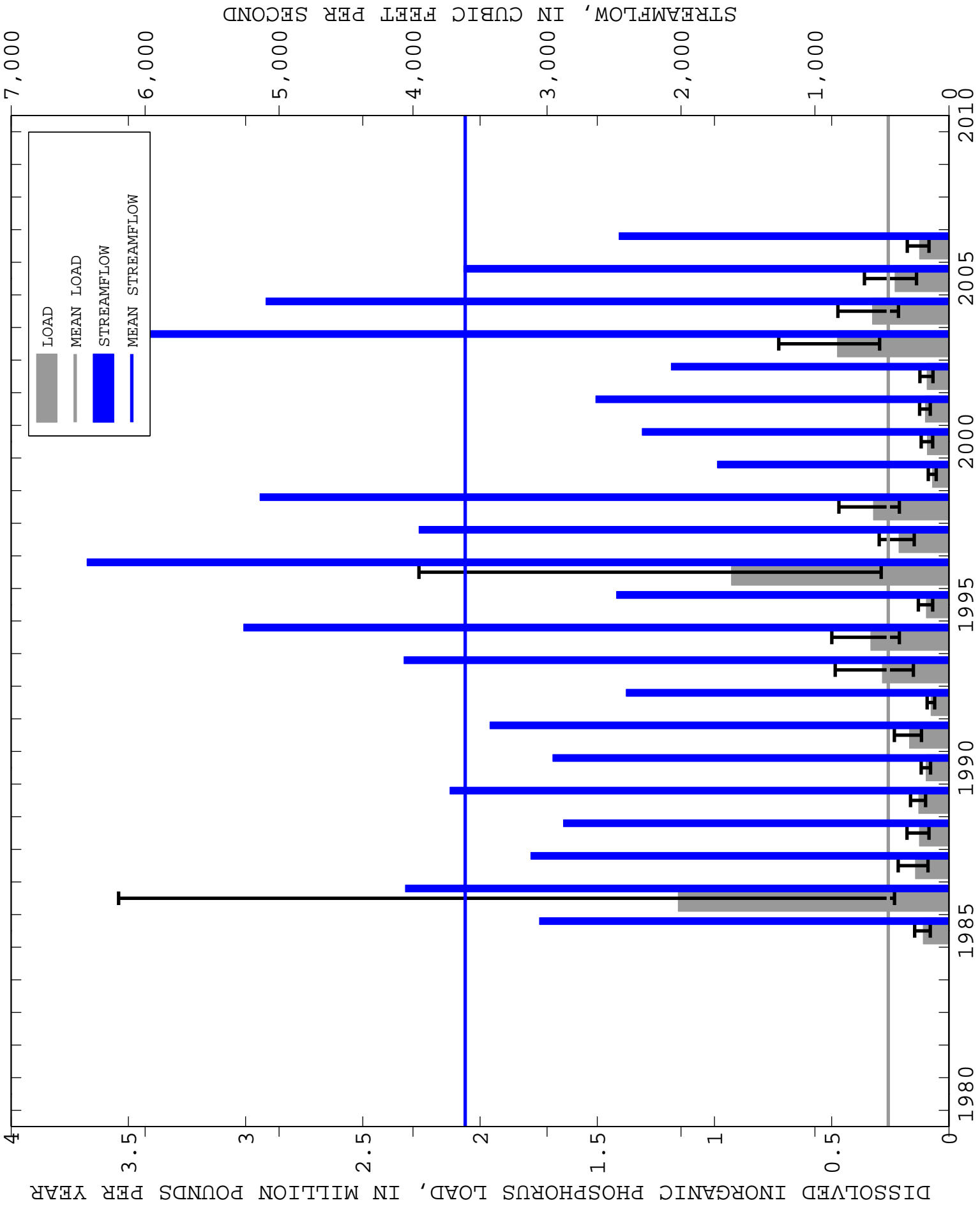




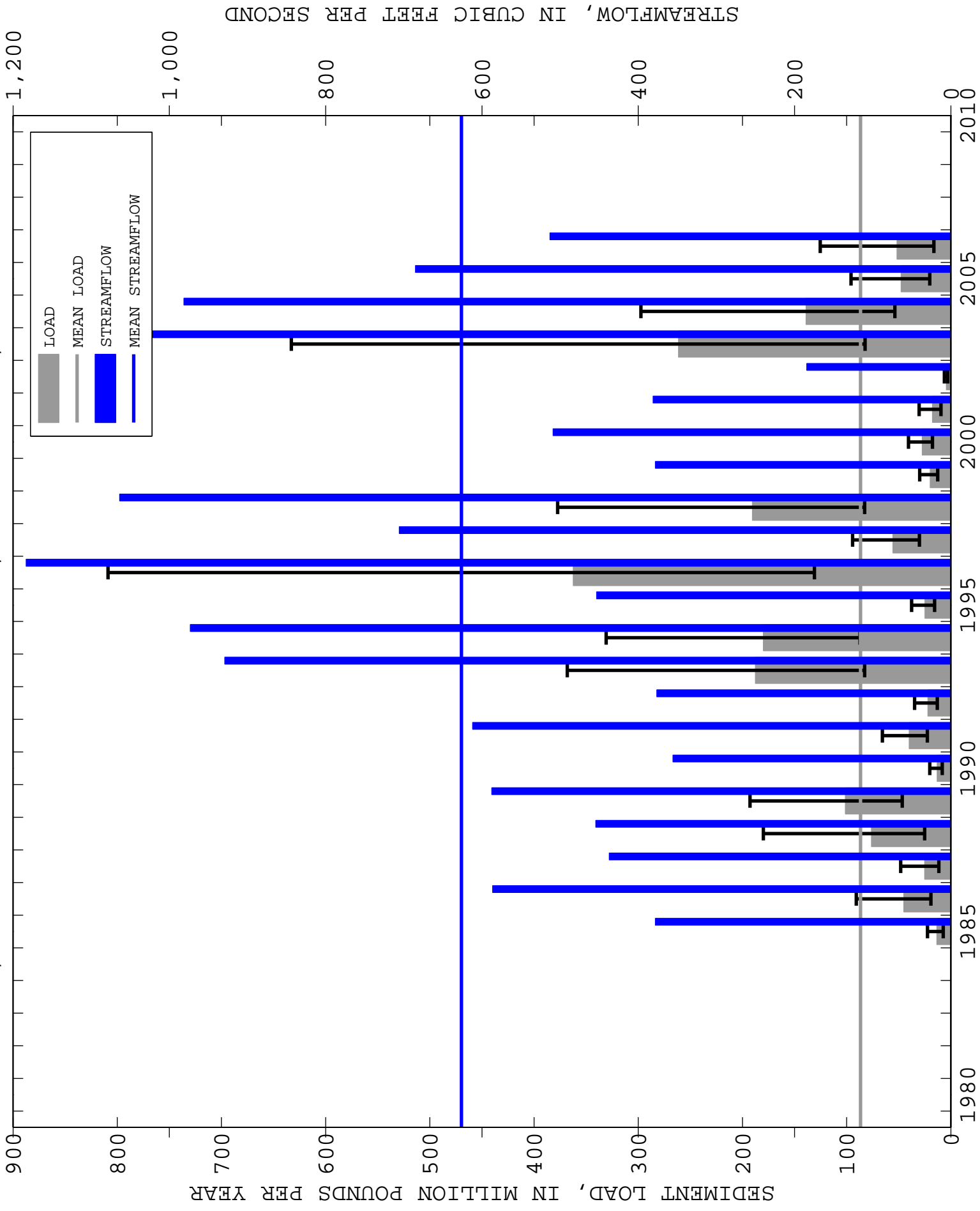
01610000, POTOMAC RIVER AT PAW PAW, WV ANNUAL LOADS, BY WATER YEAR



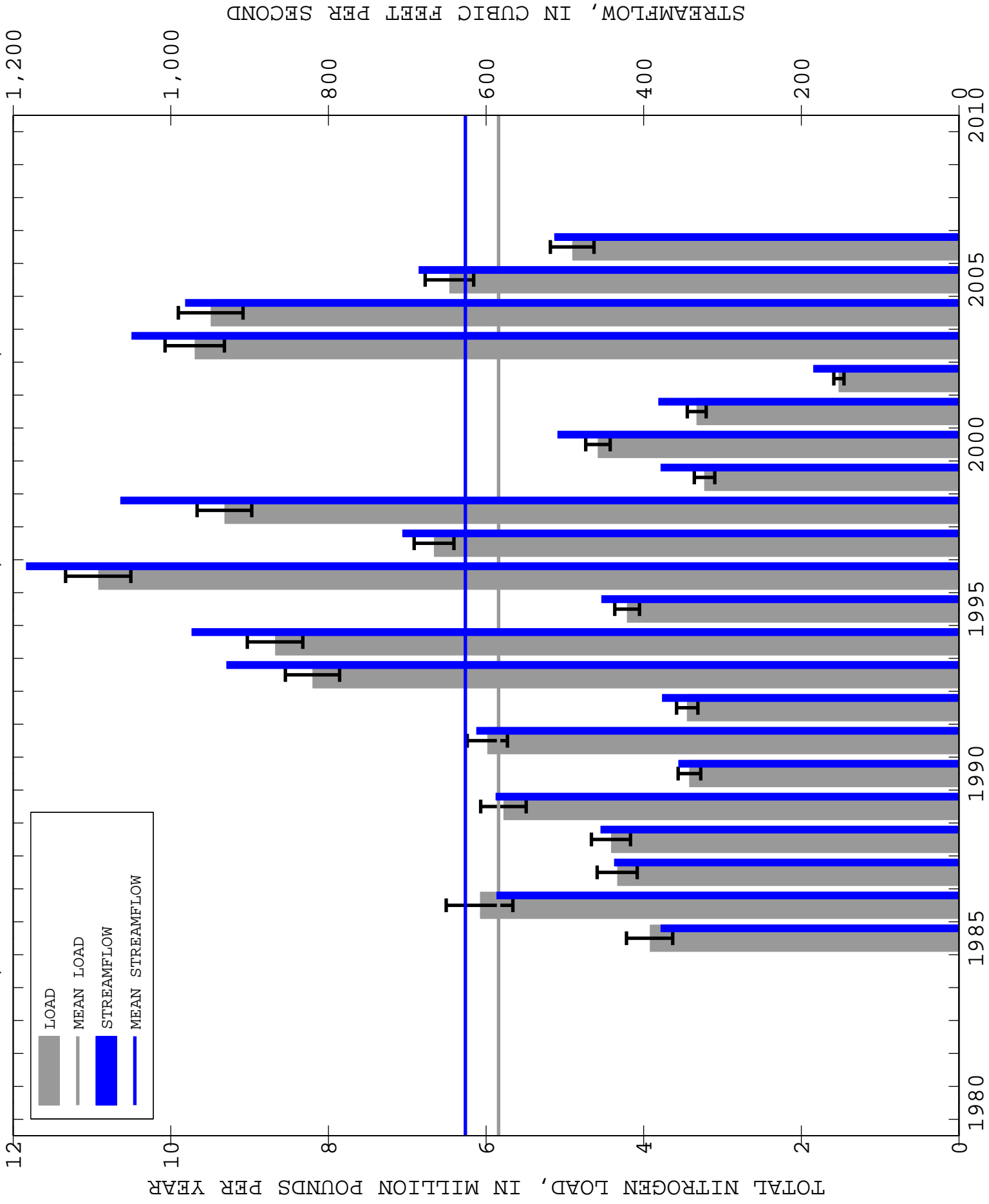
01610000, POTOMAC RIVER AT PAW PAW, WV ANNUAL LOADS, BY WATER YEAR



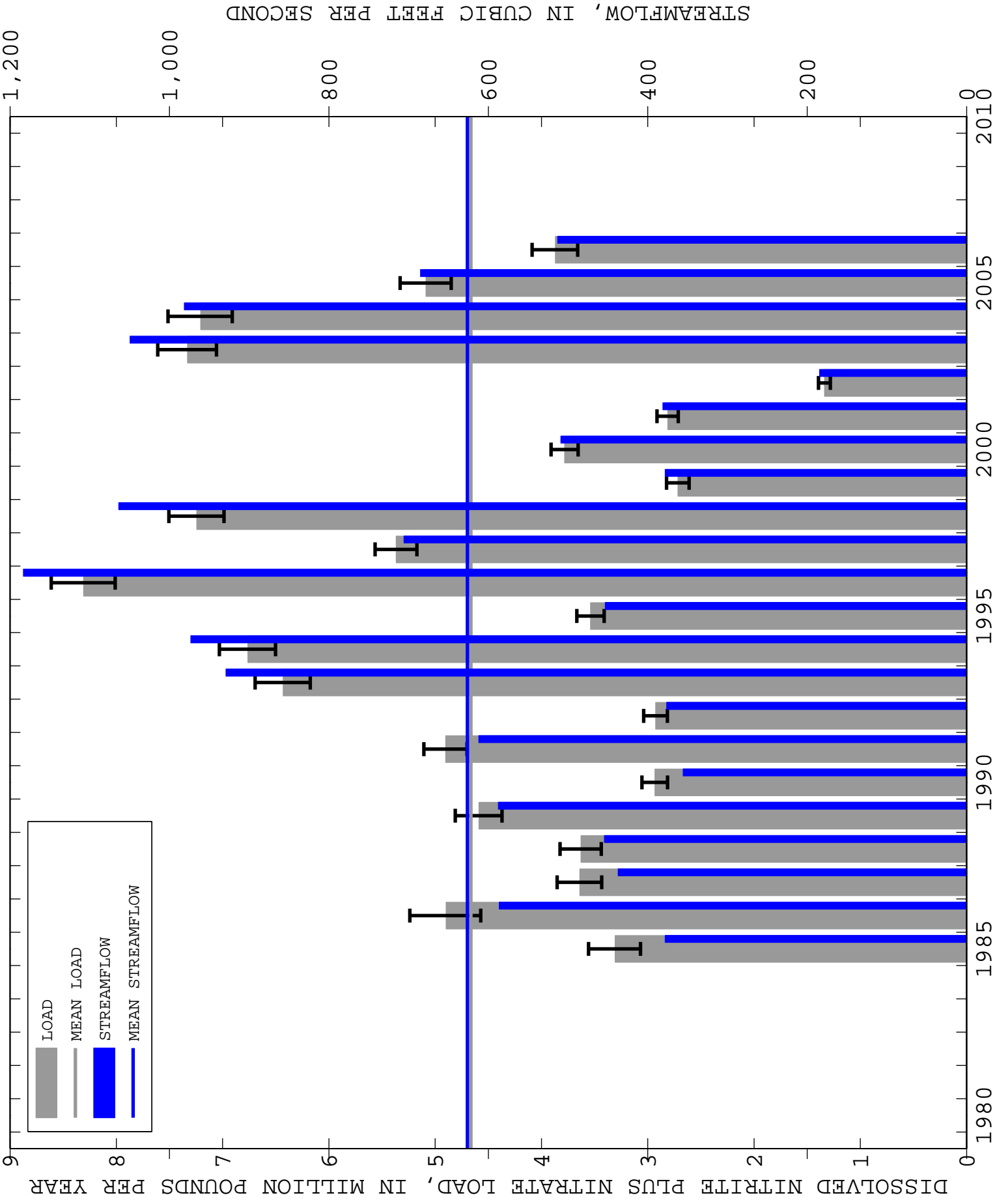
01614500, CONOCOCHIEGUE CREEK AT FAIRVIEW, MD ANNUAL LOADS, BY WATER YEAR



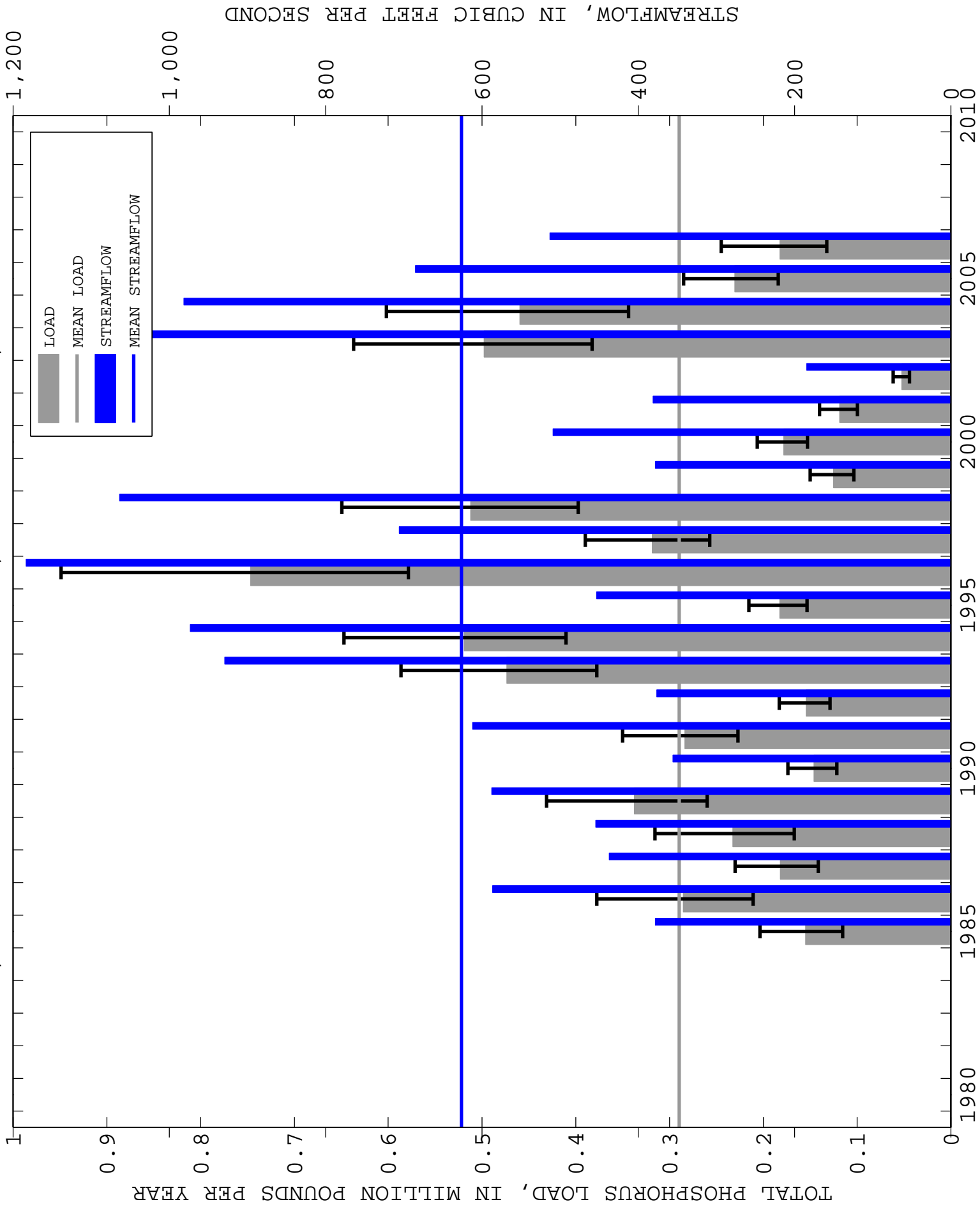
01614500, CONOCOCHIEGUE CREEK AT FAIRVIEW, MD ANNUAL LOADS, BY WATER YEAR



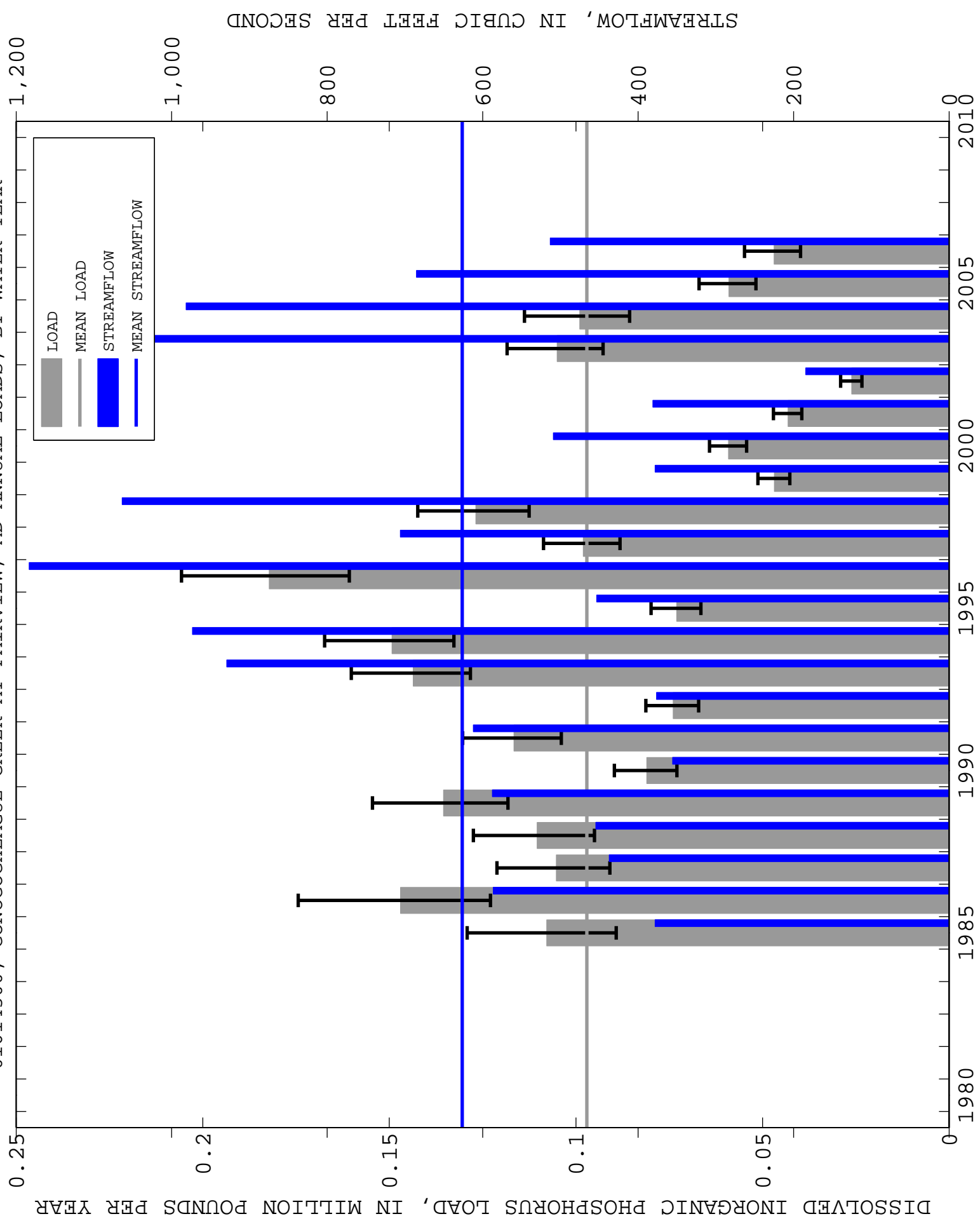
01614500, CONOCOCHIEGUE CREEK AT FAIRVIEW, MD ANNUAL LOADS, BY WATER YEAR



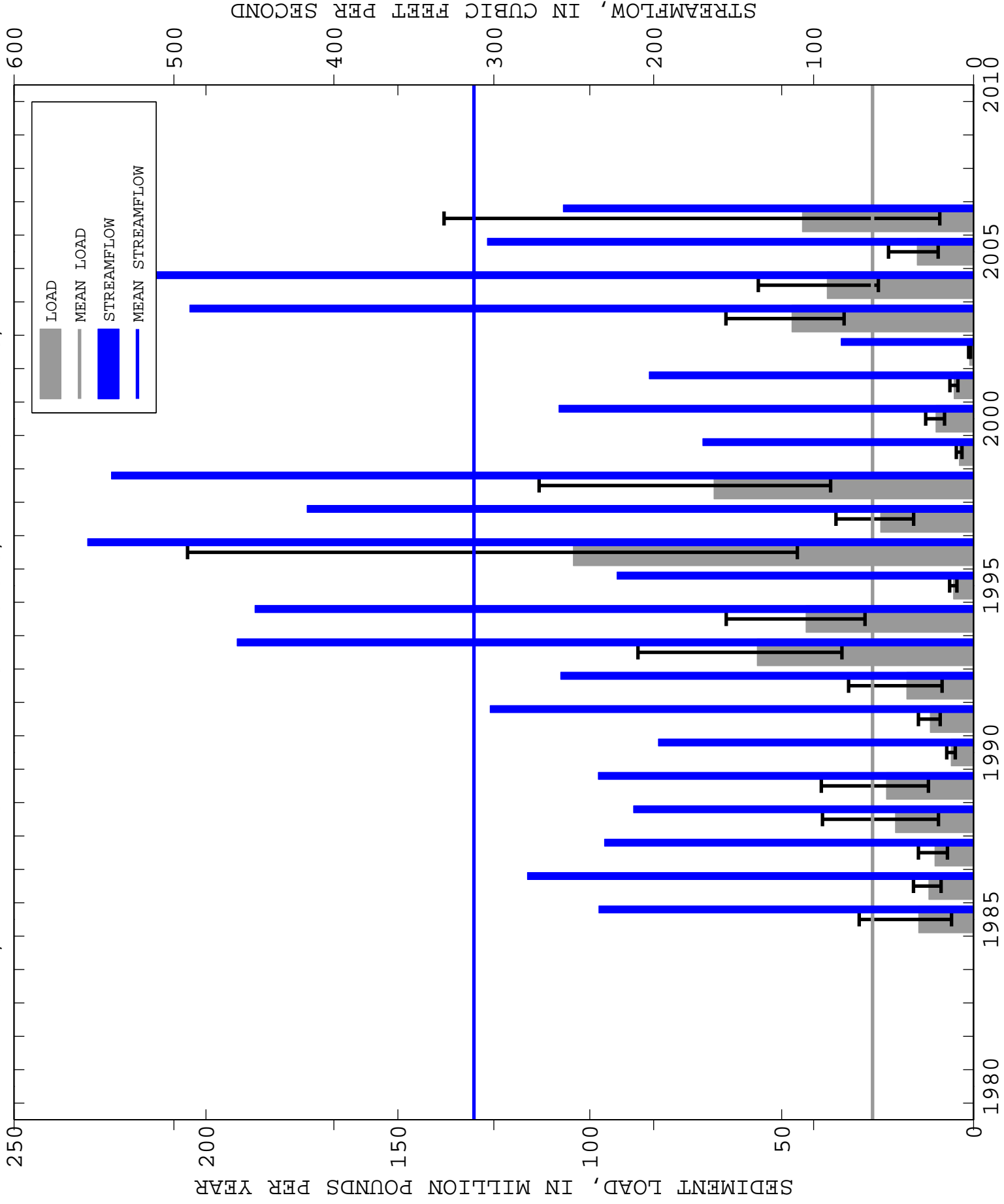
01614500, CONOCOHEAGUE CREEK AT FAIRVIEW, MD ANNUAL LOADS, BY WATER YEAR



01614500, CONOCOHEAGUE CREEK AT FAIRVIEW, MD ANNUAL LOADS, BY WATER YEAR

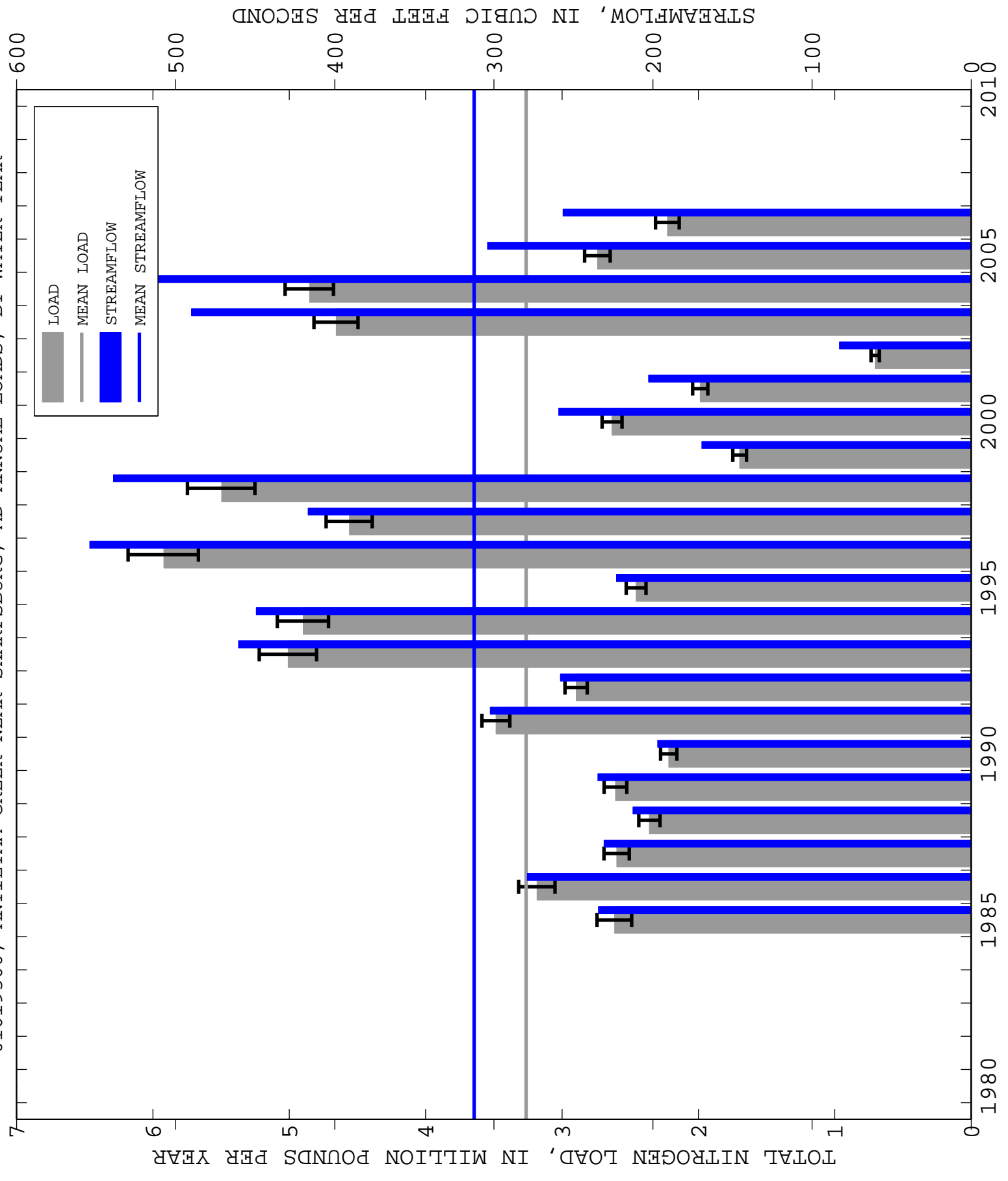


01619500, ANTIETAM CREEK NEAR SHARPSBURG, MD ANNUAL LOADS, BY WATER YEAR

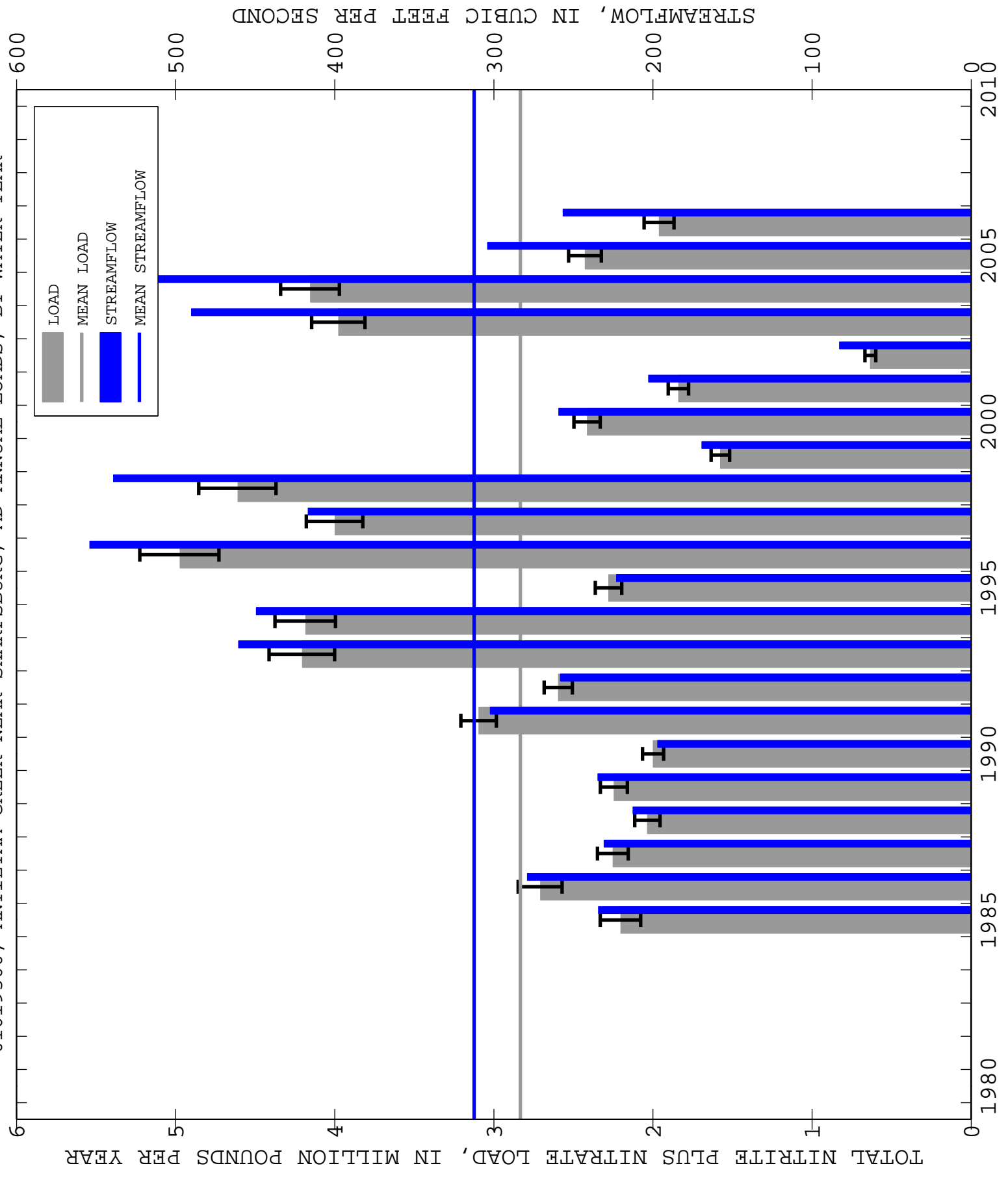




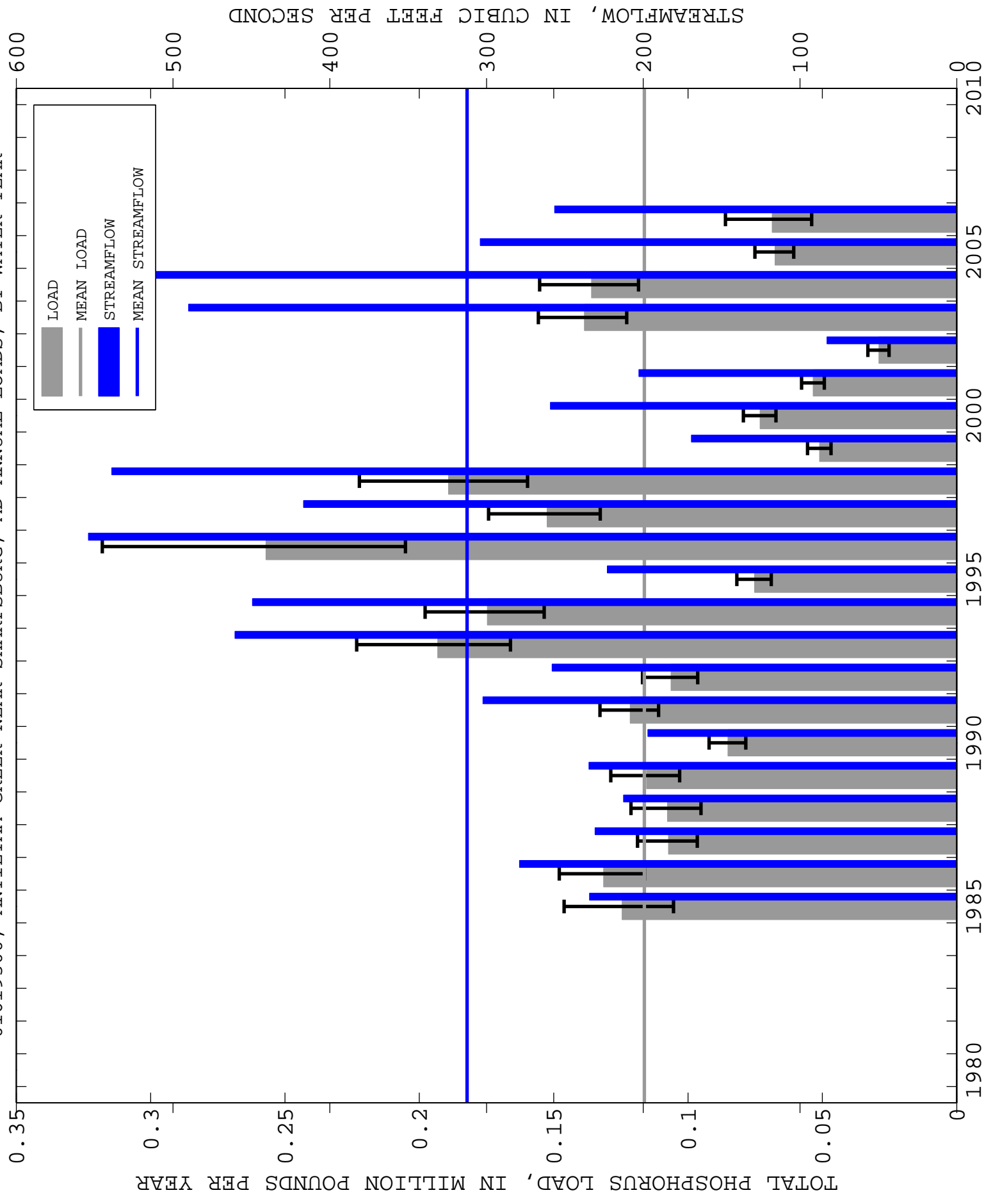
01619500, ANTIETAM CREEK NEAR SHARPSBURG, MD ANNUAL LOADS, BY WATER YEAR



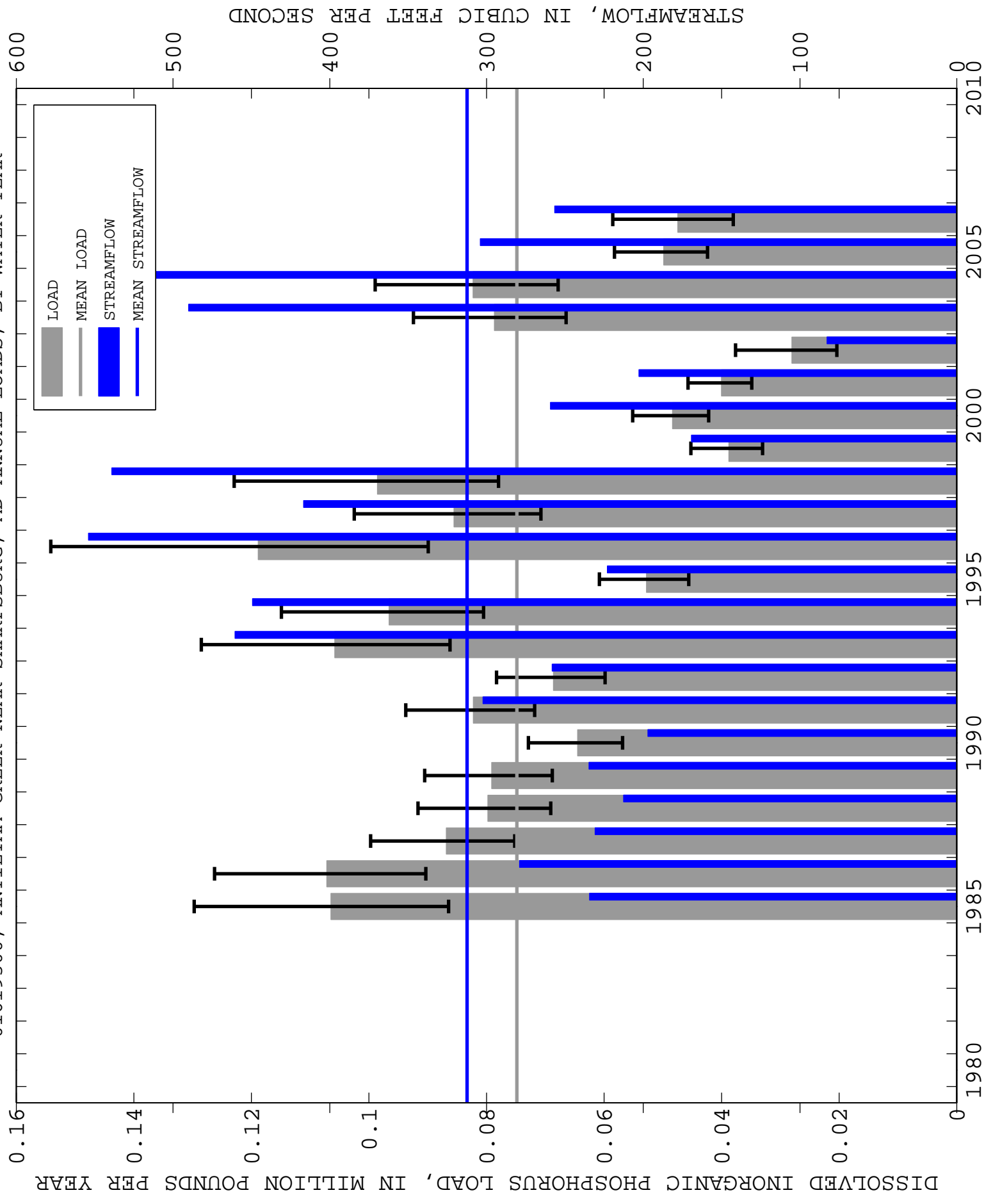
01619500, ANTIETAM CREEK NEAR SHARPSBURG, MD ANNUAL LOADS, BY WATER YEAR



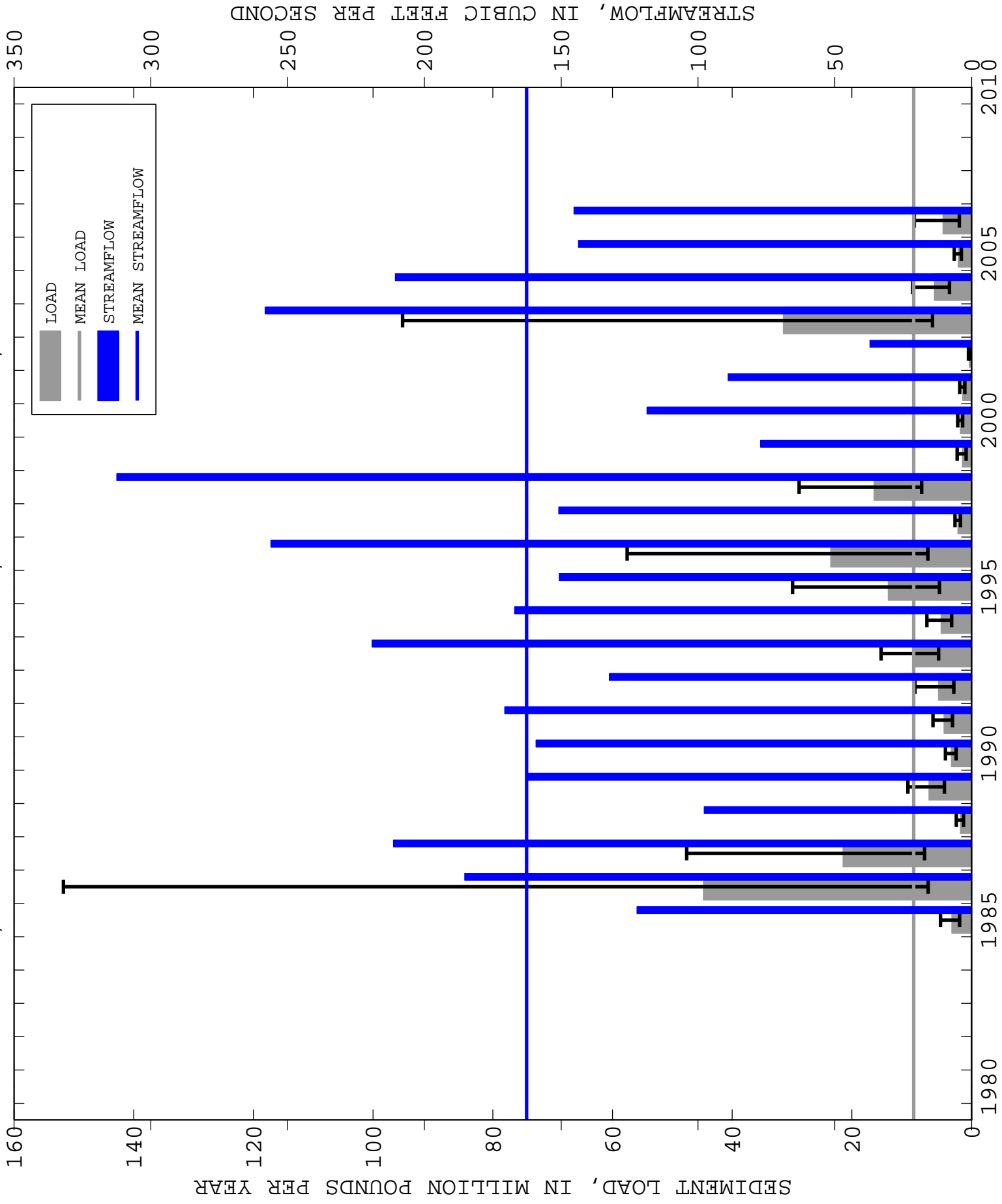
01619500, ANTIETAM CREEK NEAR SHARPSBURG, MD ANNUAL LOADS, BY WATER YEAR



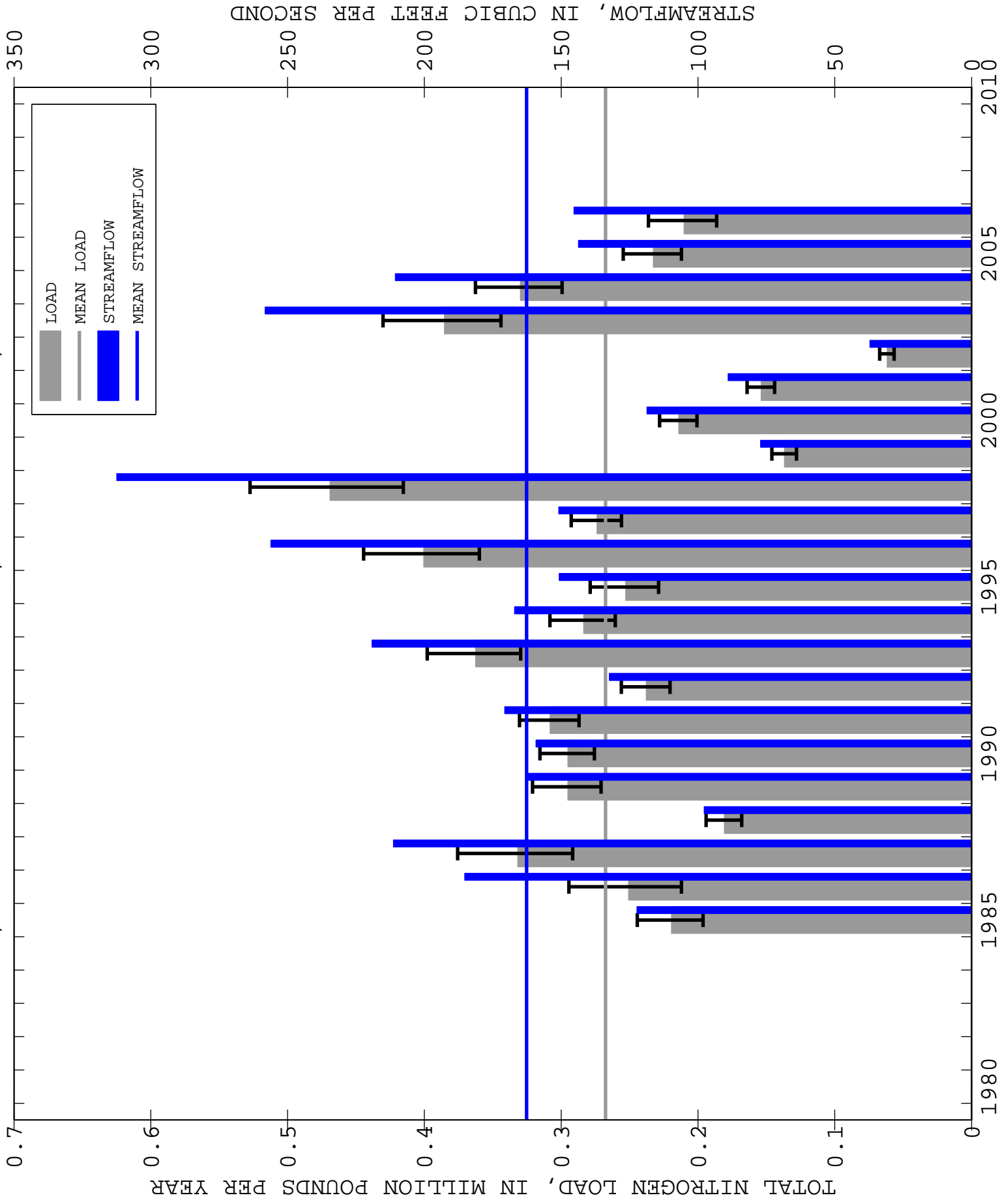
01619500, ANTIETAM CREEK NEAR SHARPSBURG, MD ANNUAL LOADS, BY WATER YEAR



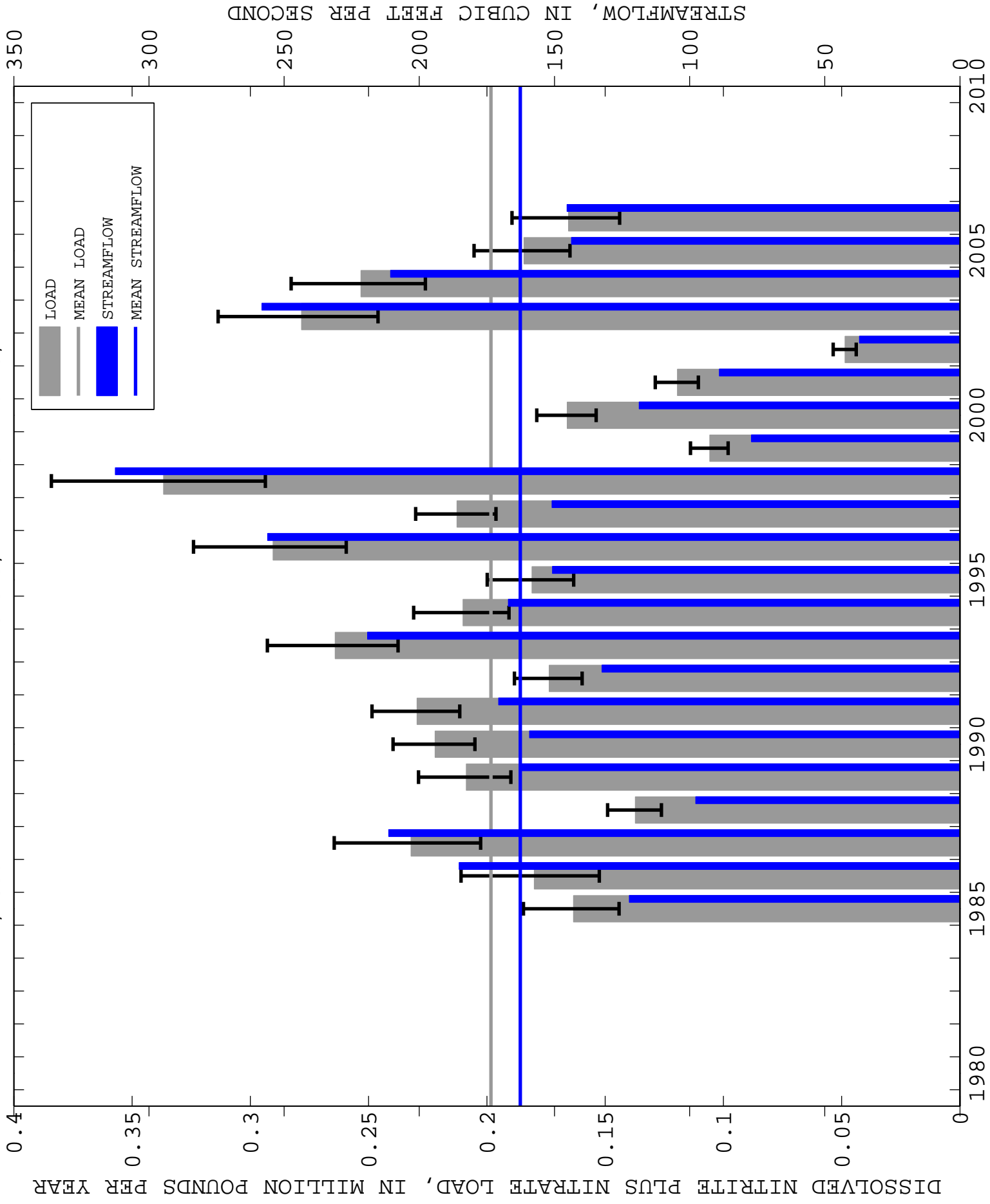
01626000, SOUTH RIVER NEAR WAYNESBORO, VA ANNUAL LOADS, BY WATER YEAR



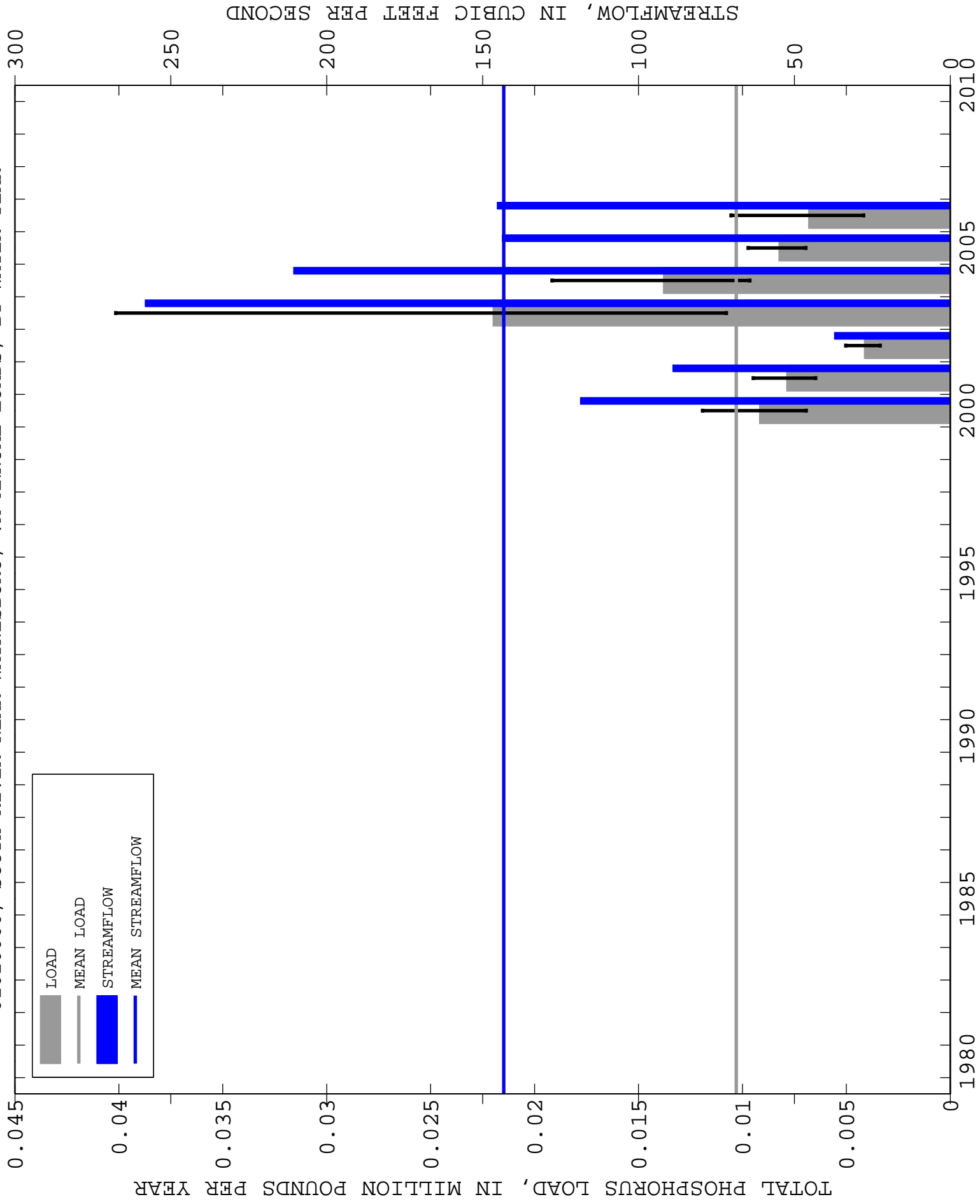
01626000, SOUTH RIVER NEAR WAYNESBORO, VA ANNUAL LOADS, BY WATER YEAR



01626000, SOUTH RIVER NEAR WAYNESBORO, VA ANNUAL LOADS, BY WATER YEAR

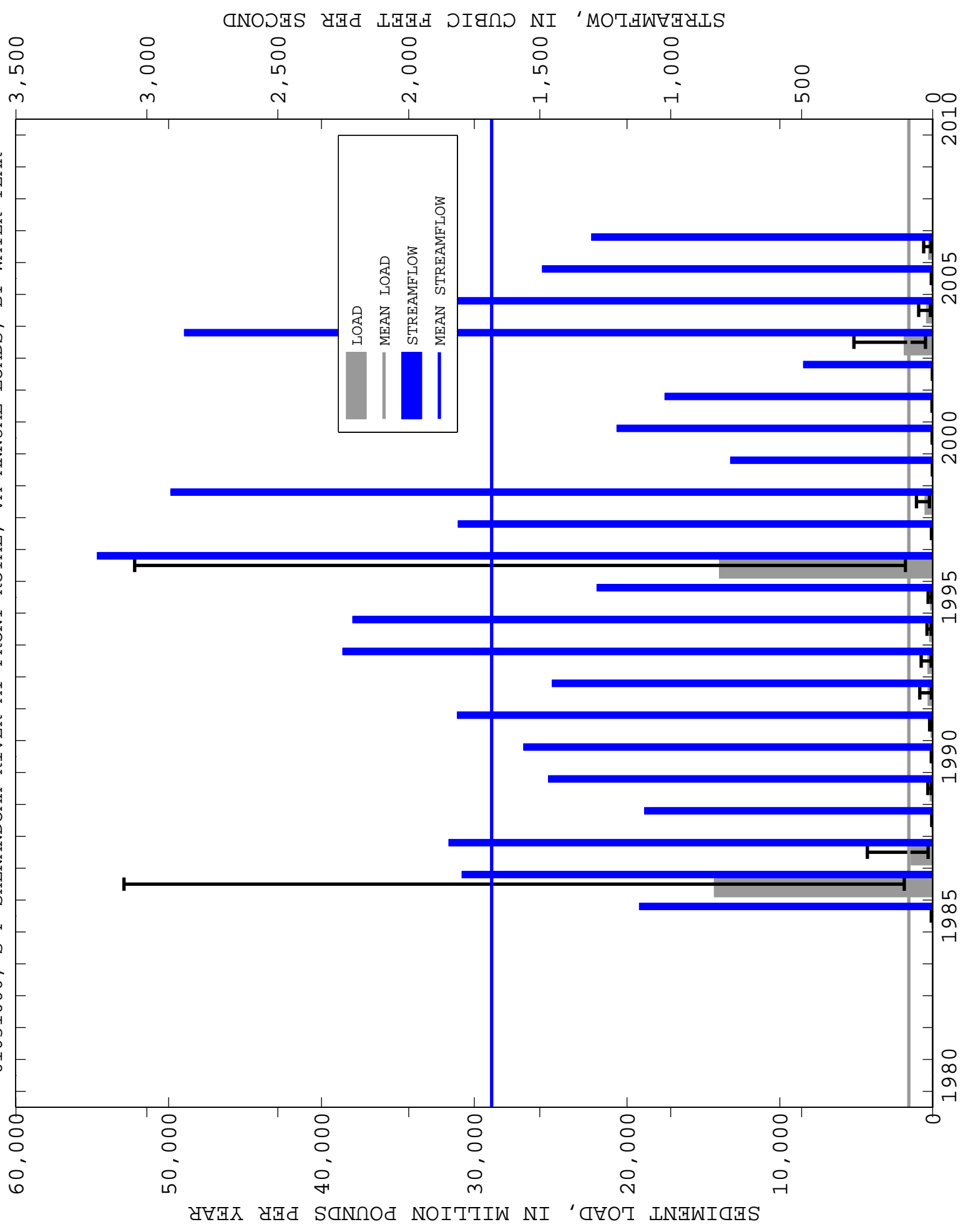


01626000, SOUTH RIVER NEAR WAYNESBORO, VA ANNUAL LOADS, BY WATER YEAR

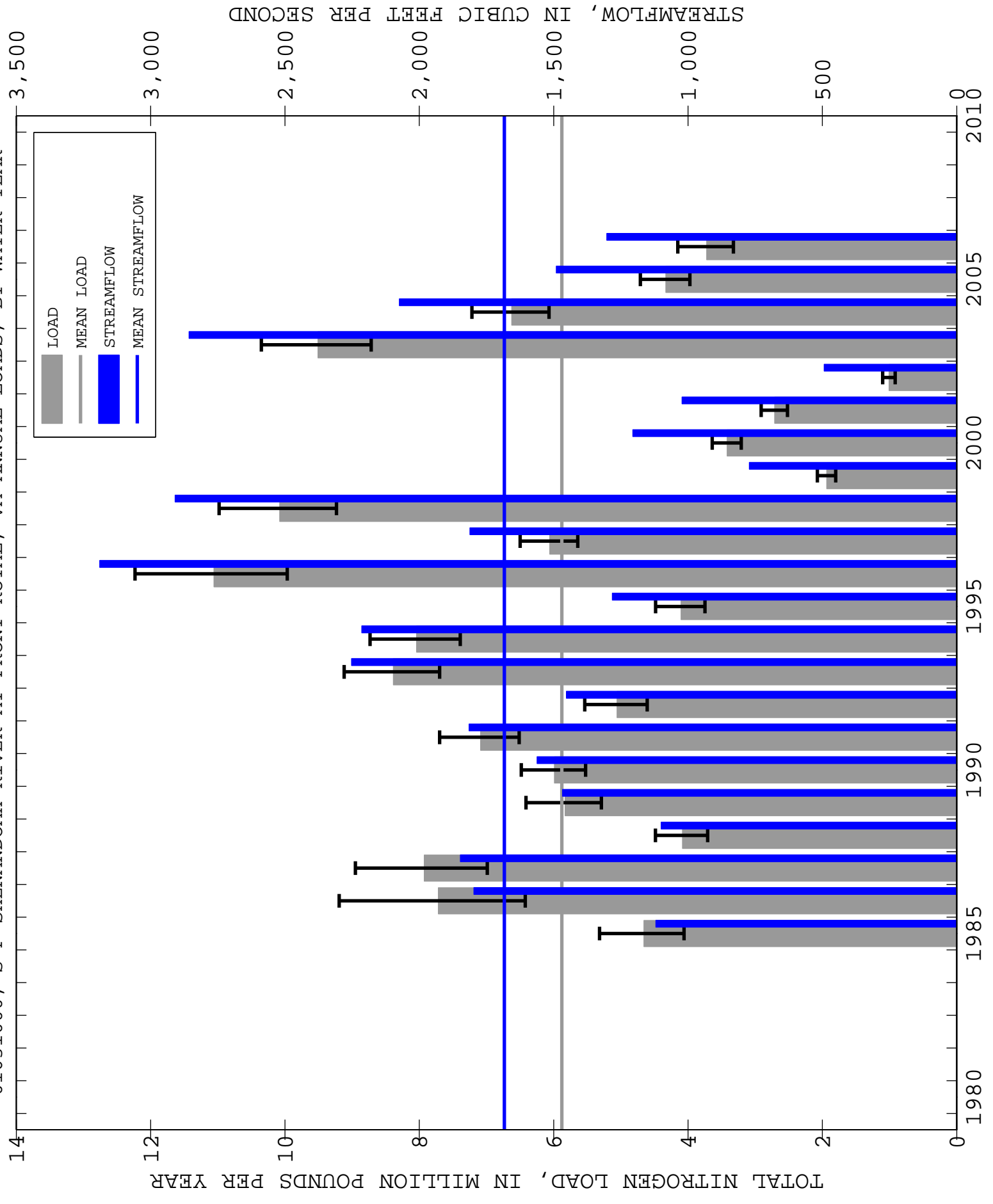




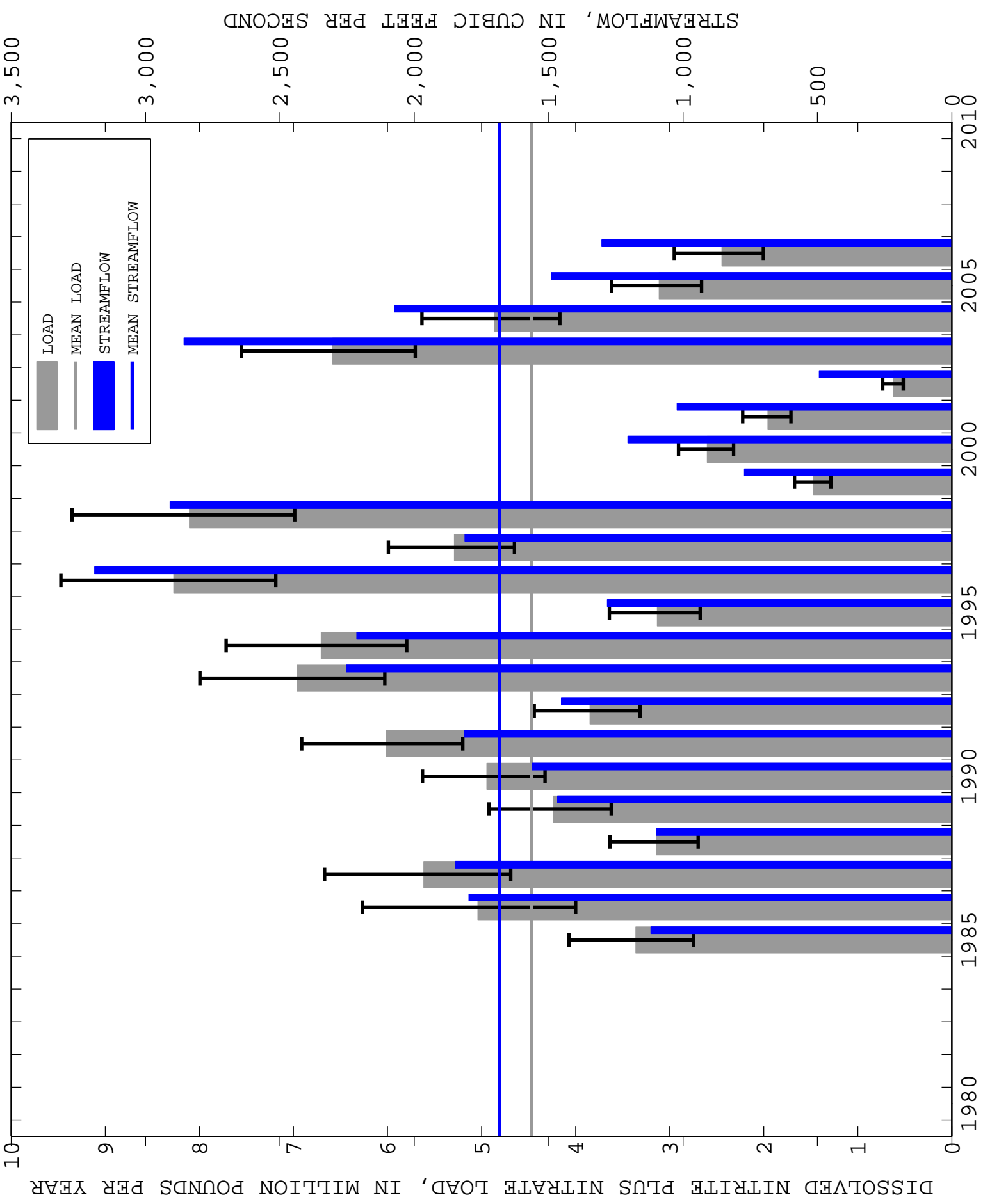
01631000, S F SHENANDOAH RIVER AT FRONT ROYAL, VA ANNUAL LOADS, BY WATER YEAR



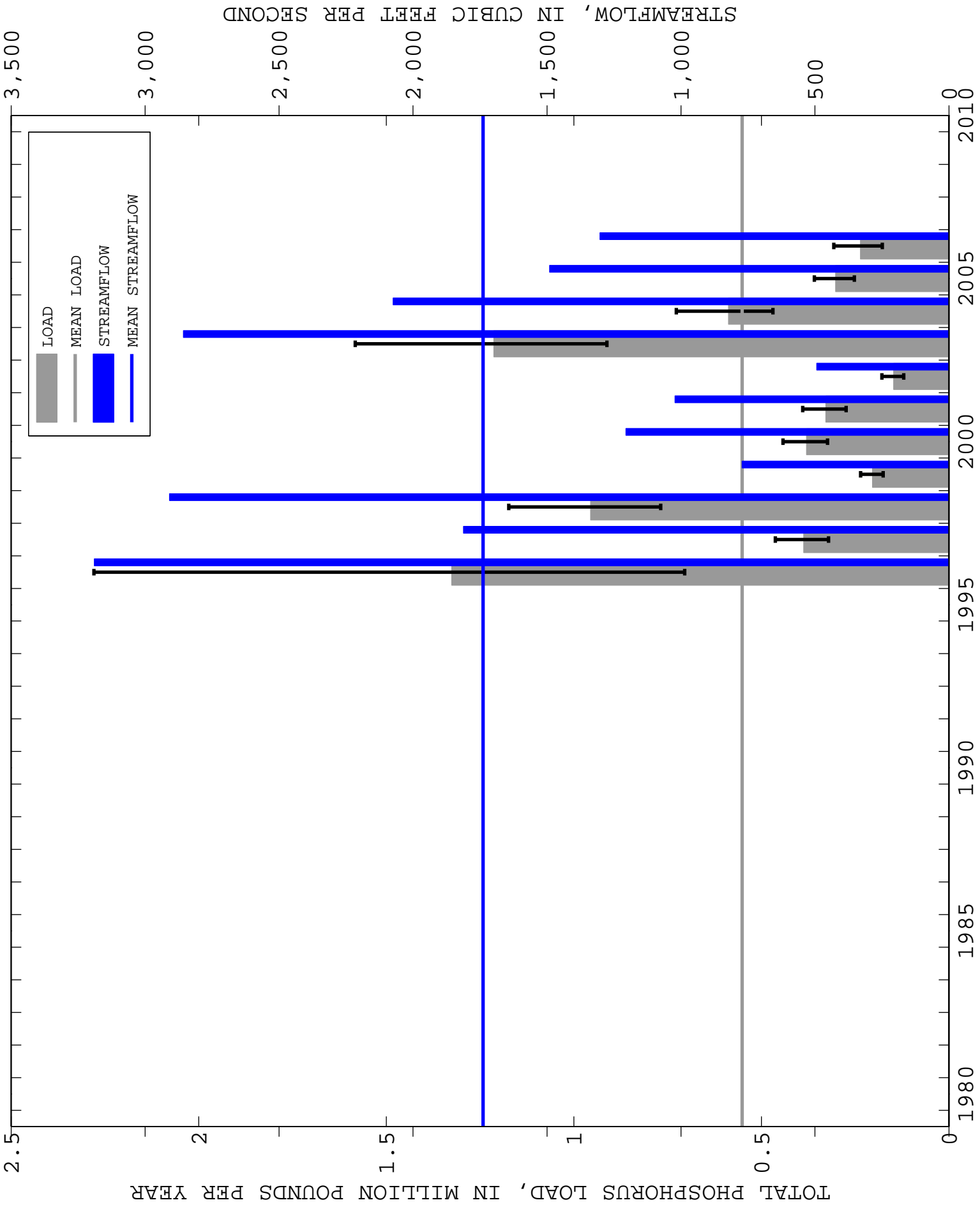
01631000, S F SHENANDOAH RIVER AT FRONT ROYAL, VA ANNUAL LOADS, BY WATER YEAR



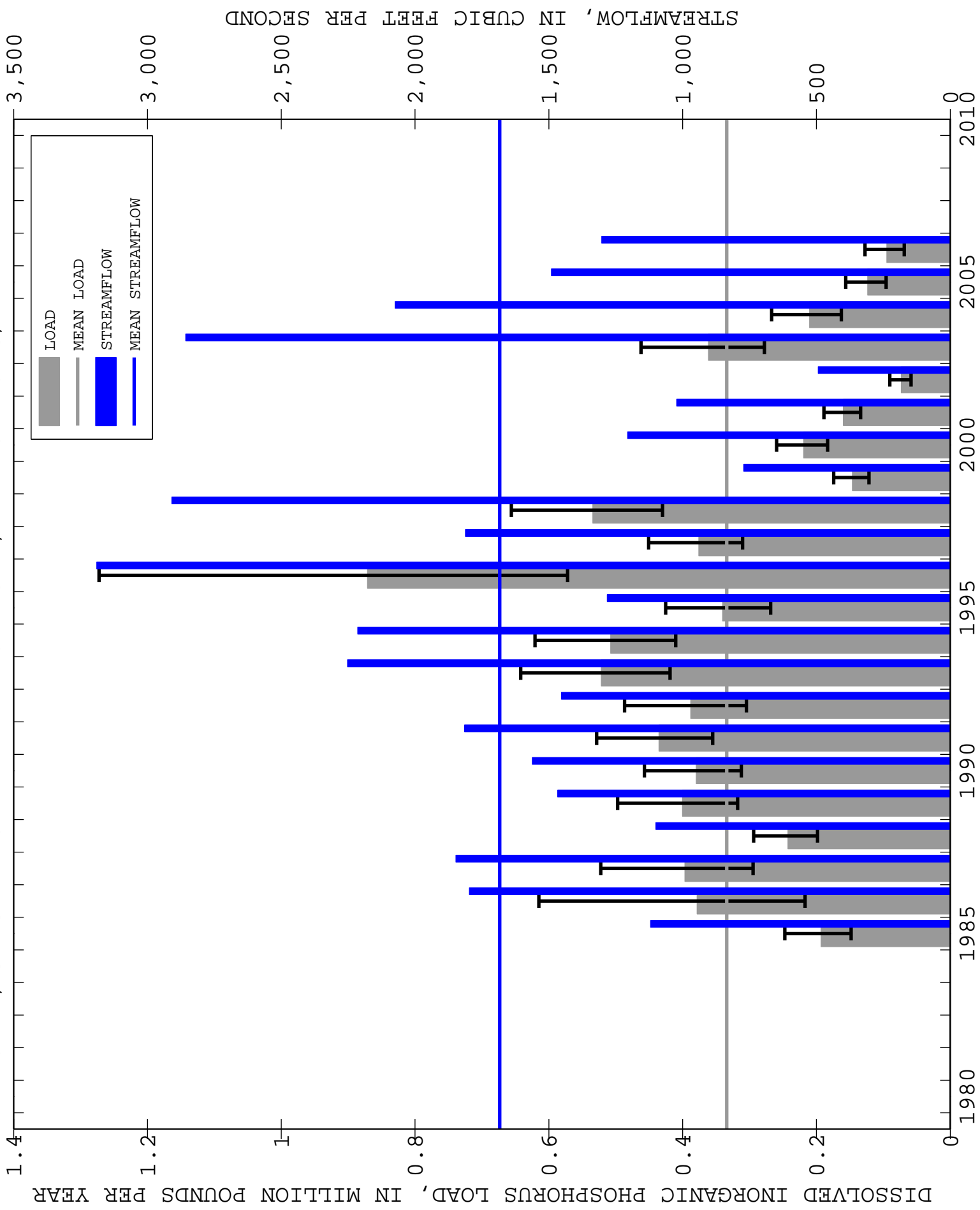
01631000, S F SHENANDOAH RIVER AT FRONT ROYAL, VA ANNUAL LOADS, BY WATER YEAR



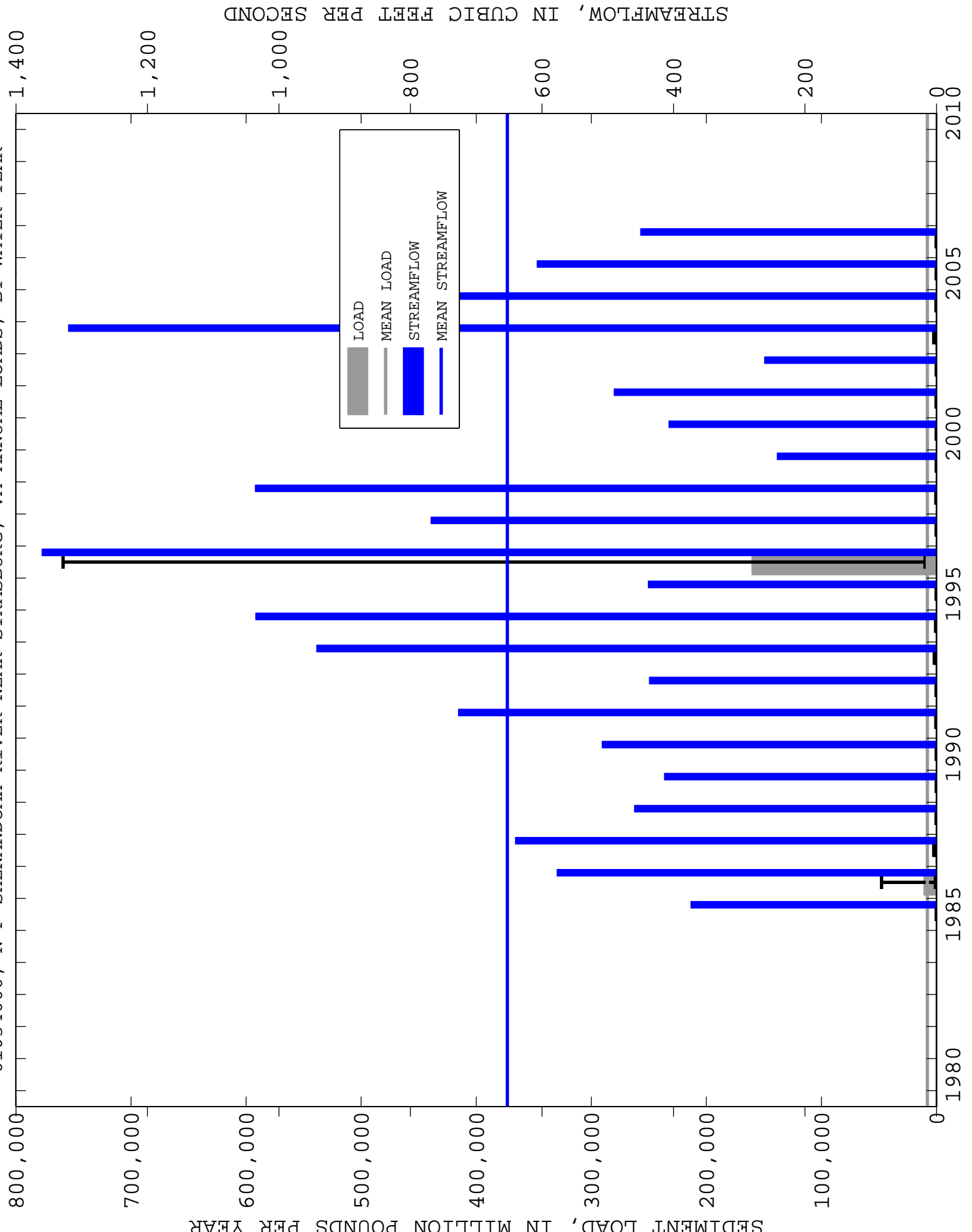
01631000, S F SHENANDOAH RIVER AT FRONT ROYAL, VA ANNUAL LOADS, BY WATER YEAR



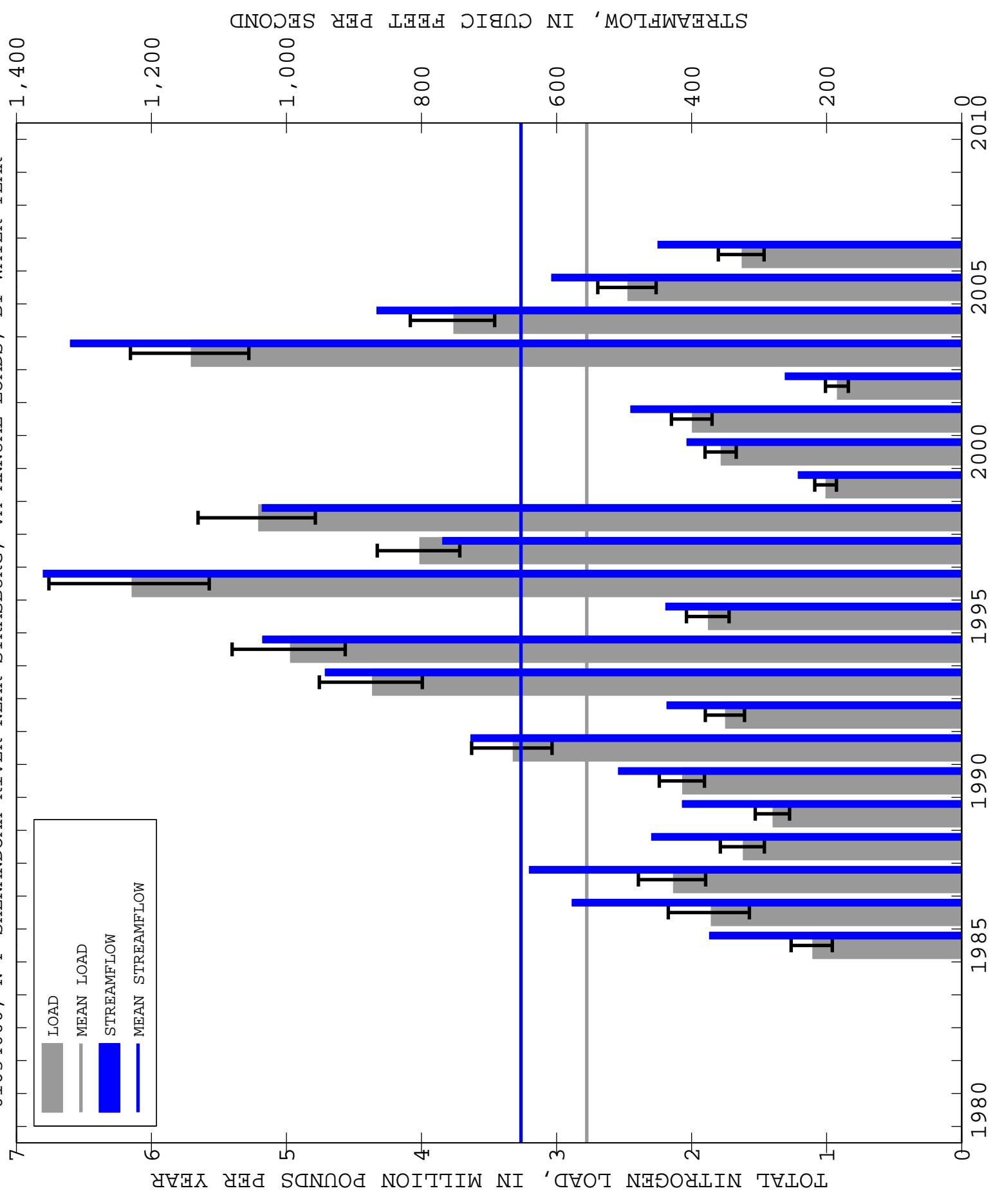
01631000, S F SHENANDOAH RIVER AT FRONT ROYAL, VA ANNUAL LOADS, BY WATER YEAR



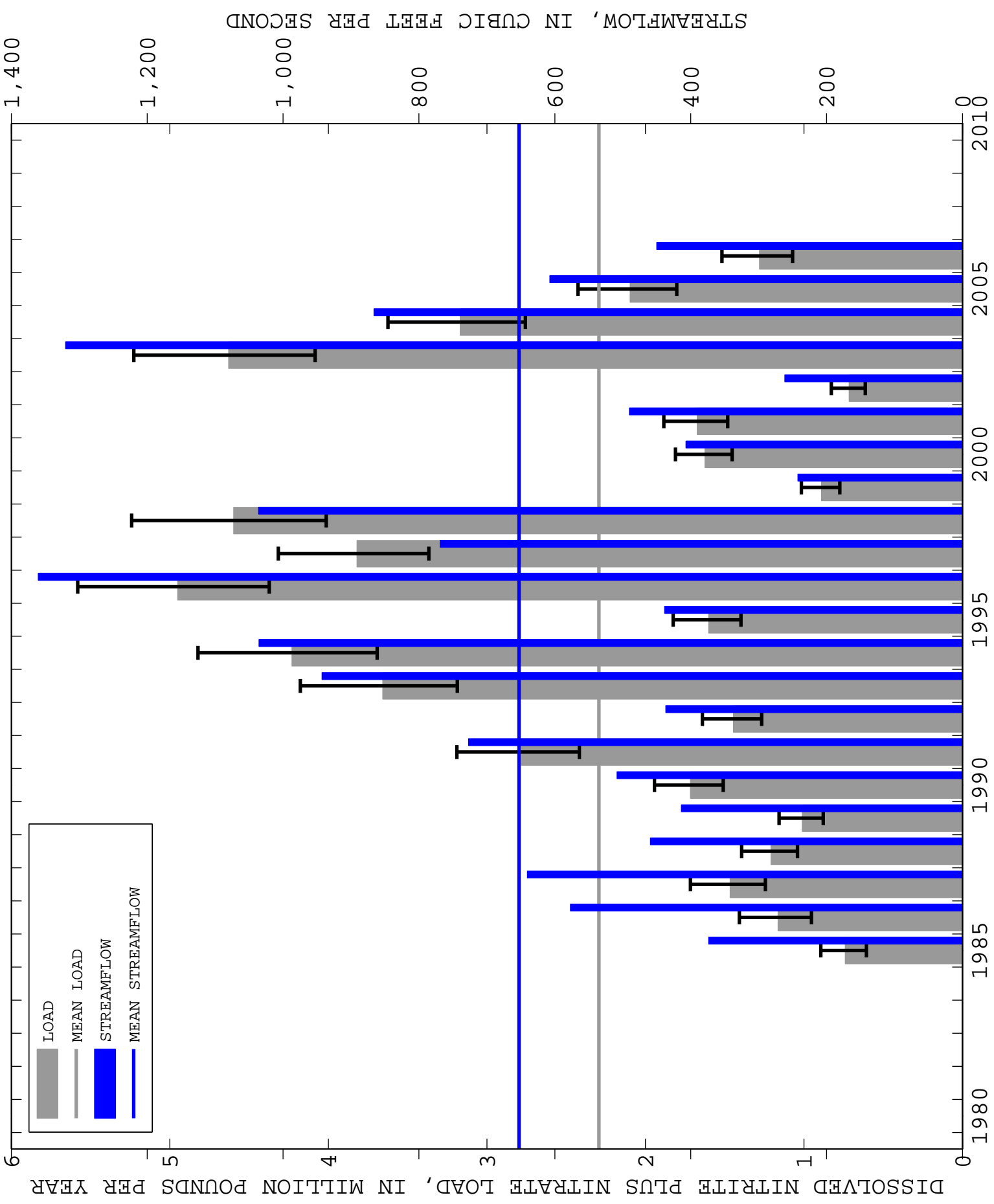
01634000, N F SHENANDOAH RIVER NEAR STRASBURG, VA ANNUAL LOADS, BY WATER YEAR



01634000, N F SHENANDOAH RIVER NEAR STRASBURG, VA ANNUAL LOADS, BY WATER YEAR

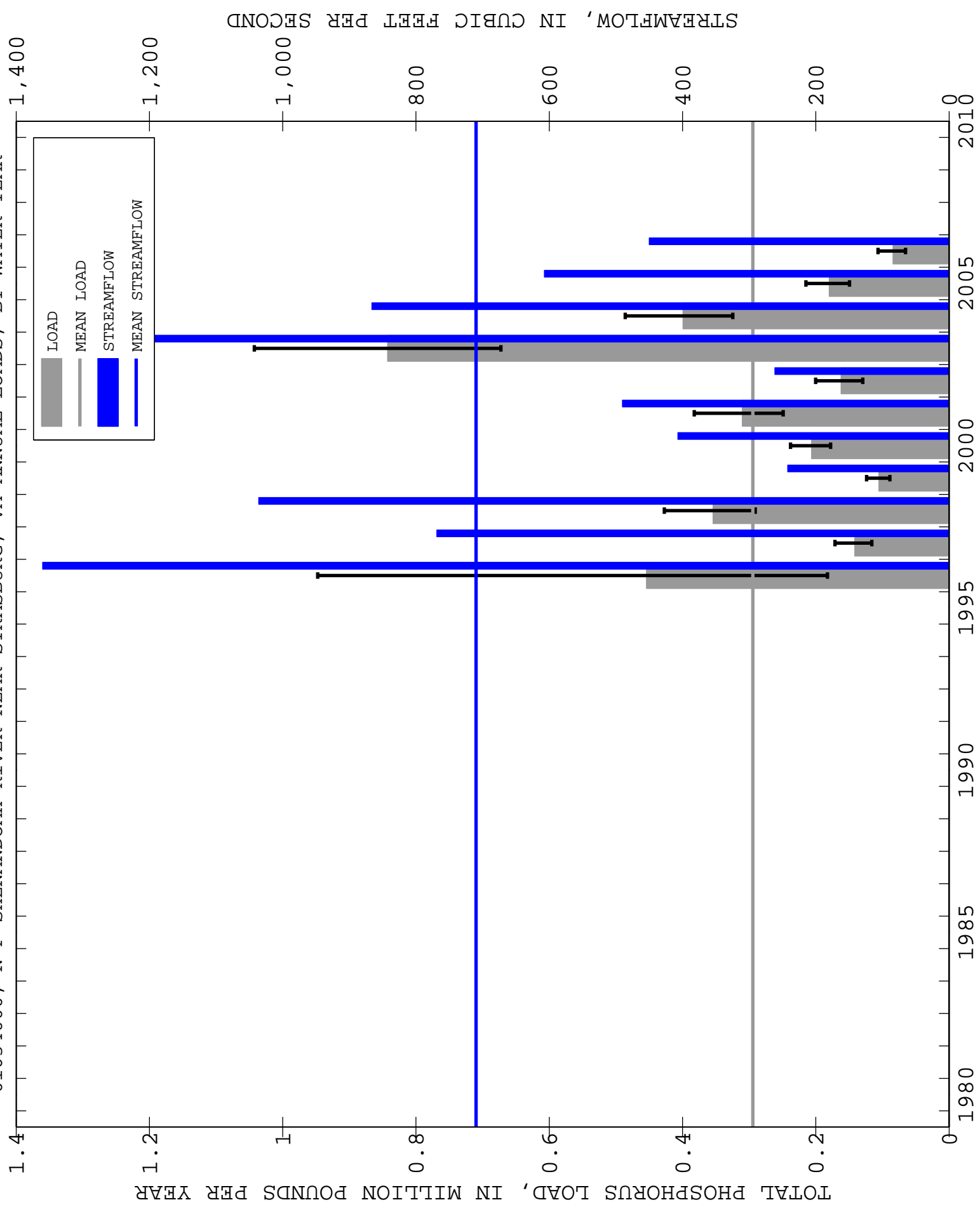


01634000, N F SHENANDOAH RIVER NEAR STRASBURG, VA ANNUAL LOADS, BY WATER YEAR

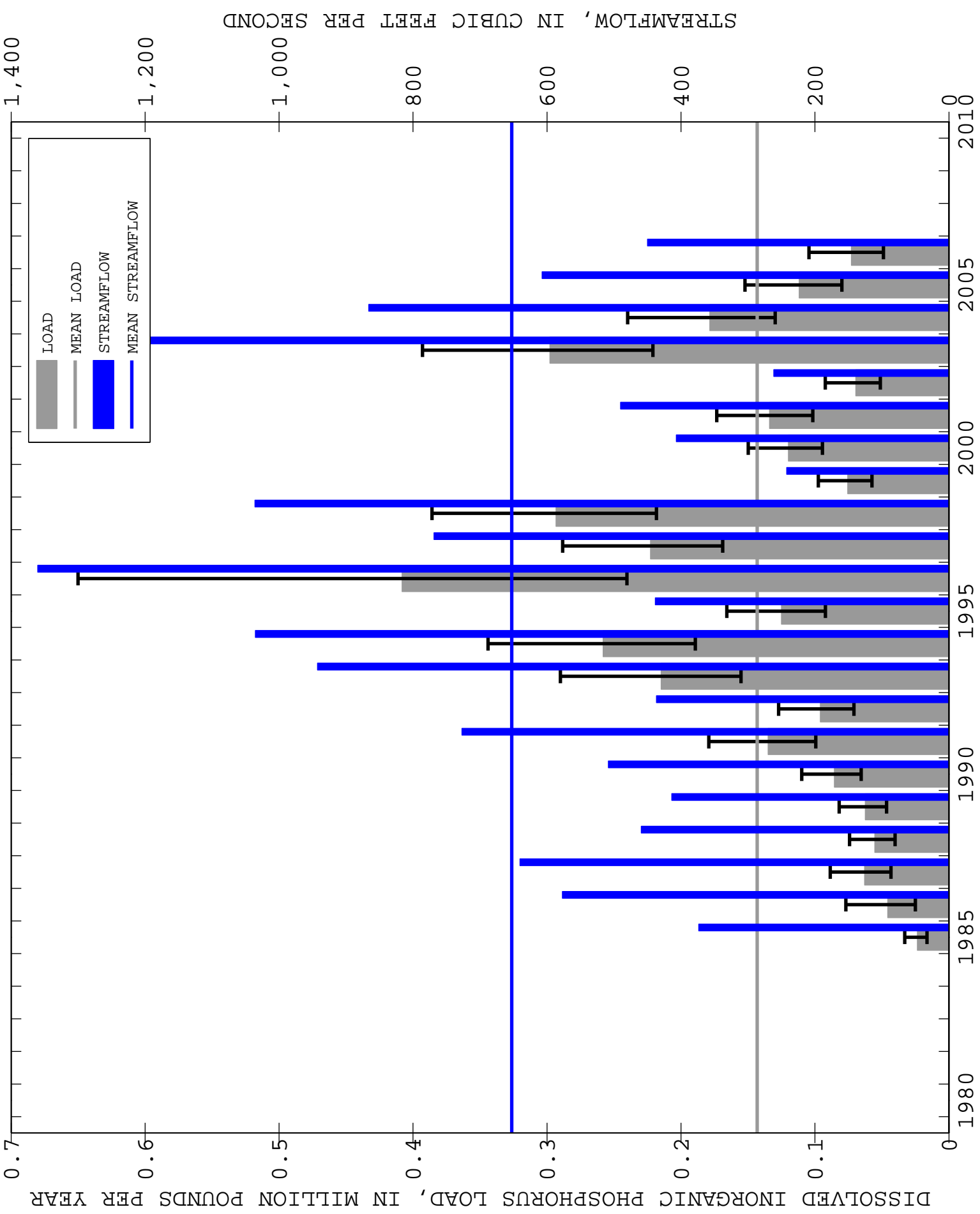




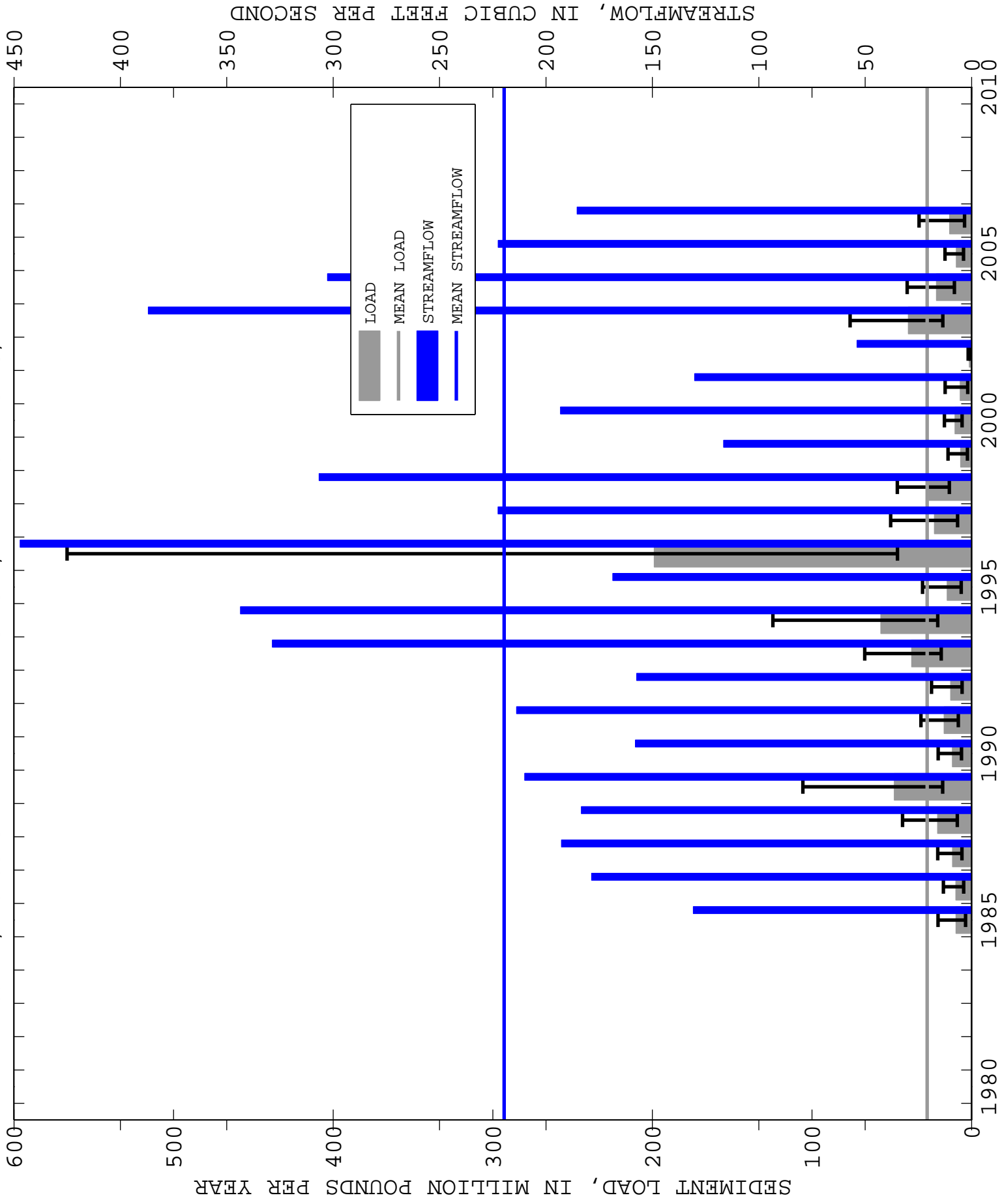
01634000, N F SHENANDOAH RIVER NEAR STRASBURG, VA ANNUAL LOADS, BY WATER YEAR



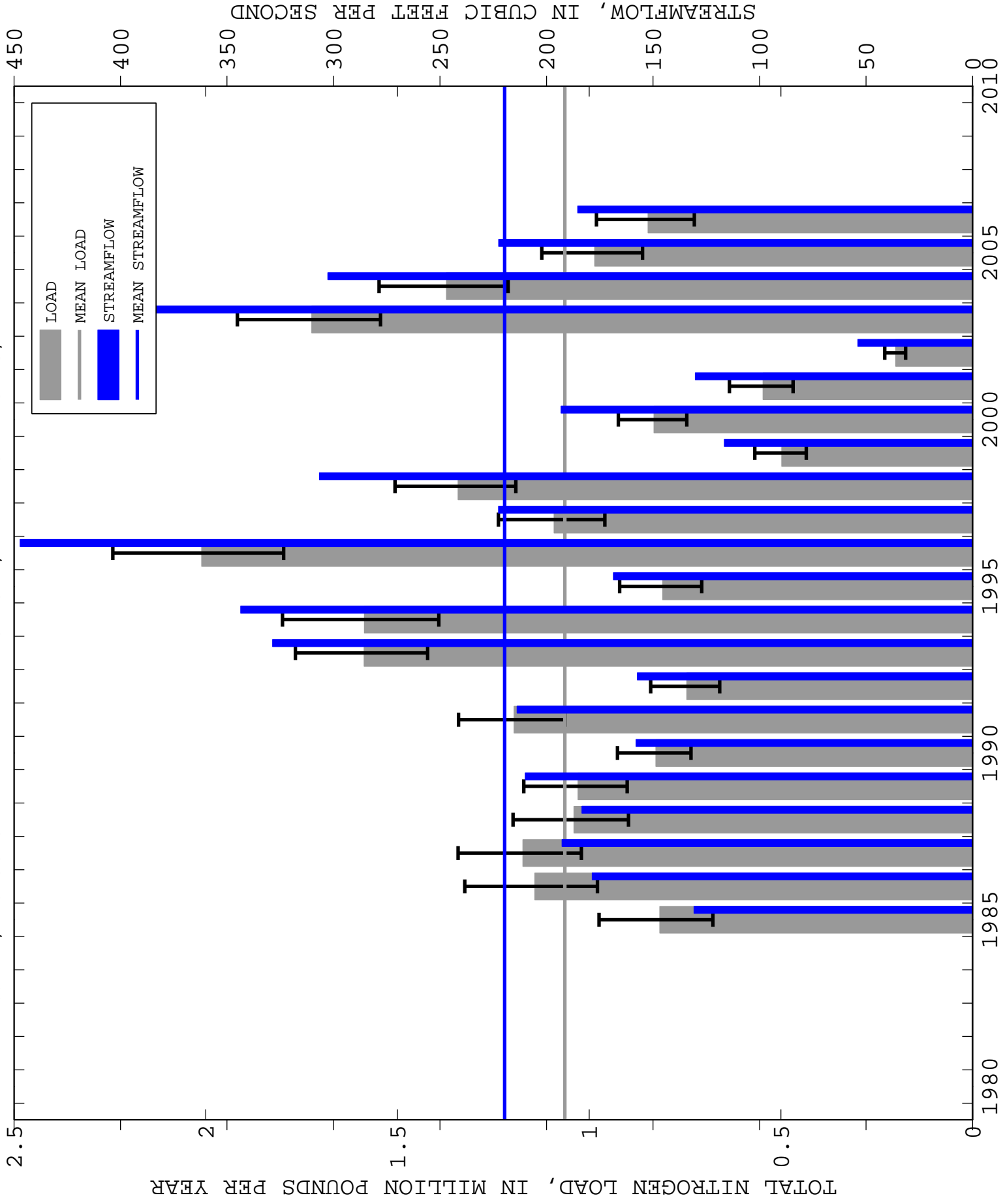
01634000, N F SHENANDOAH RIVER NEAR STRASBURG, VA ANNUAL LOADS, BY WATER YEAR



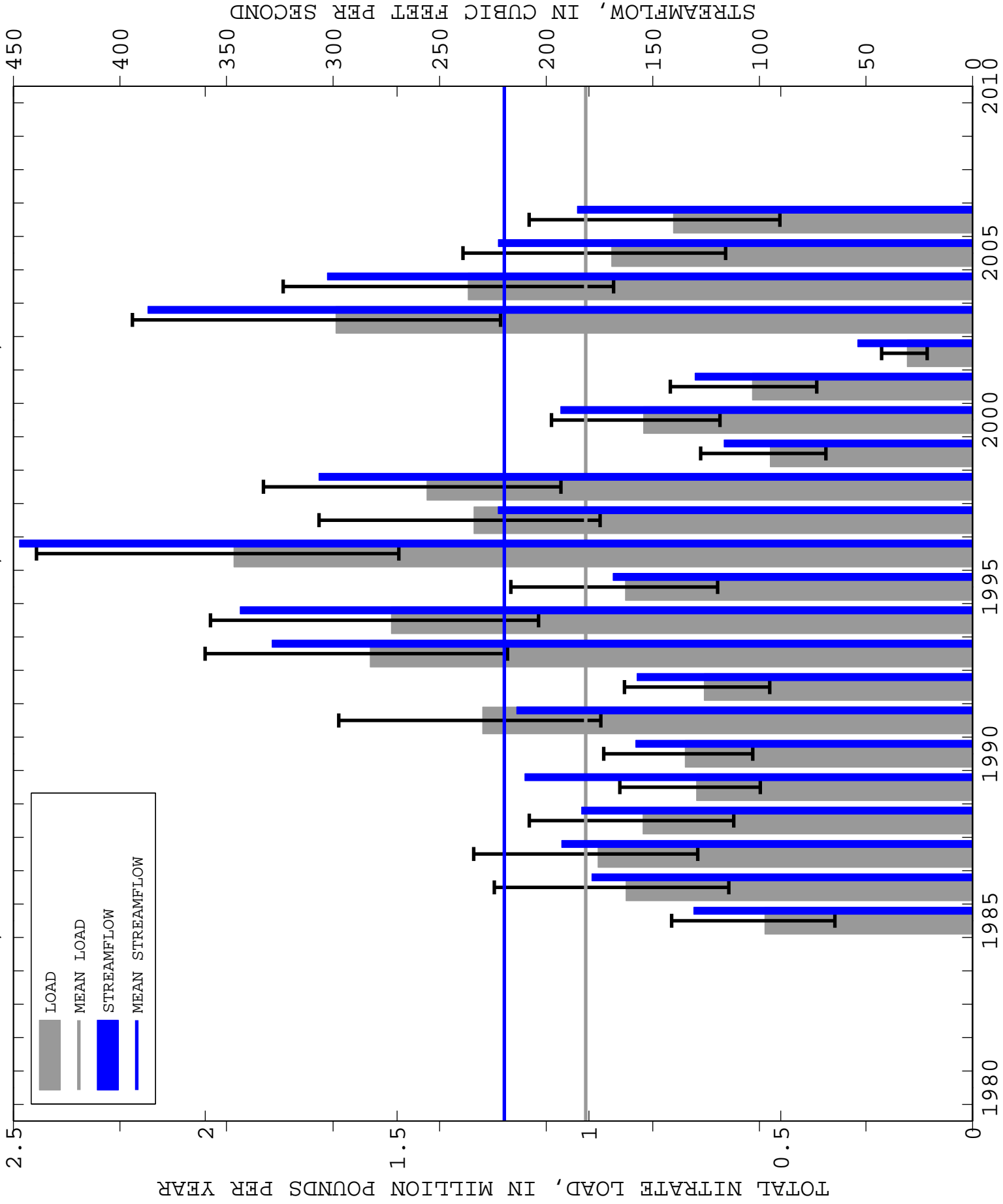
01639000, MONOCACY RIVER AT BRIDGEPORT, MD ANNUAL LOADS, BY WATER YEAR



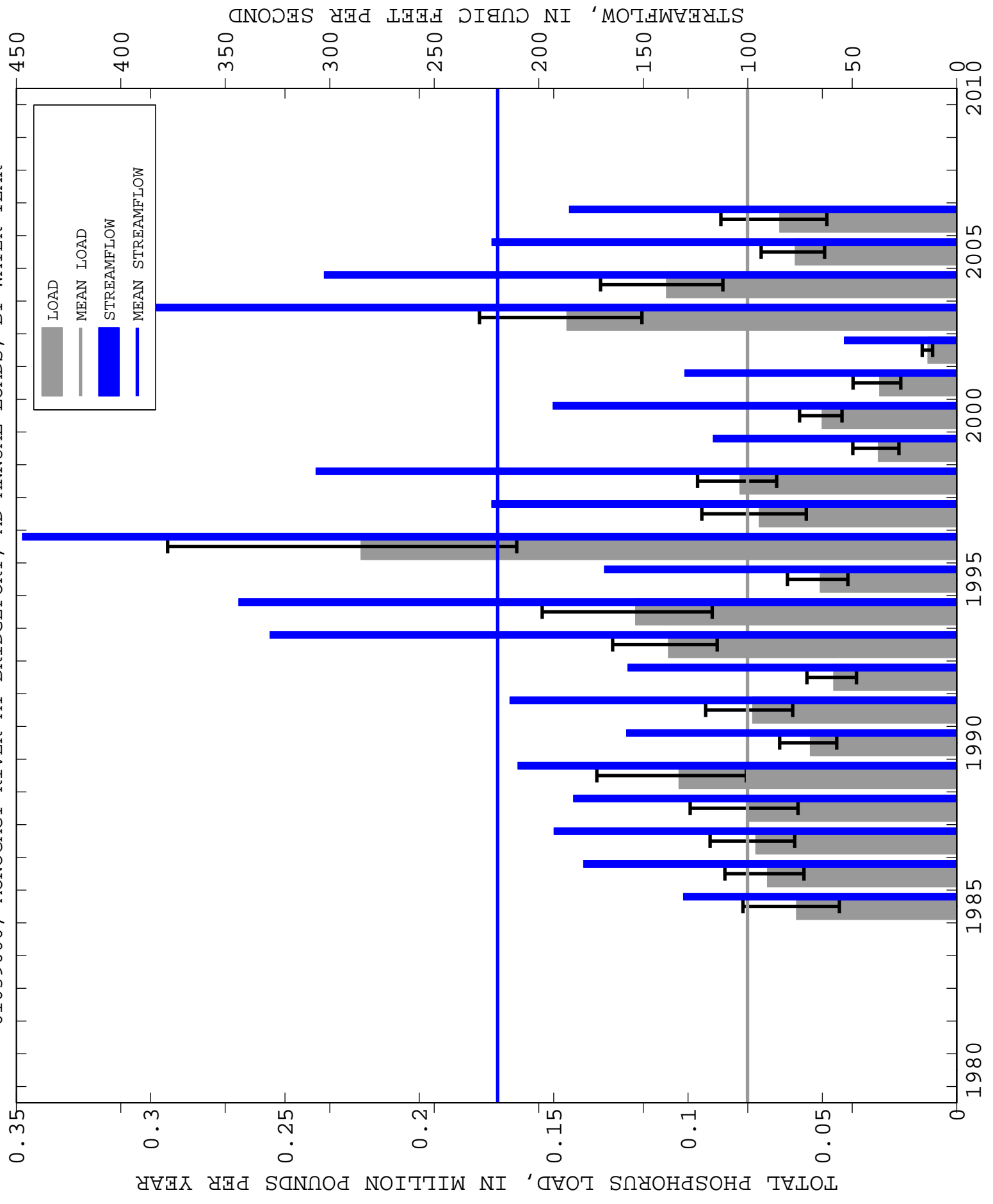
01639000, MONOCACY RIVER AT BRIDGEPORT, MD ANNUAL LOADS, BY WATER YEAR



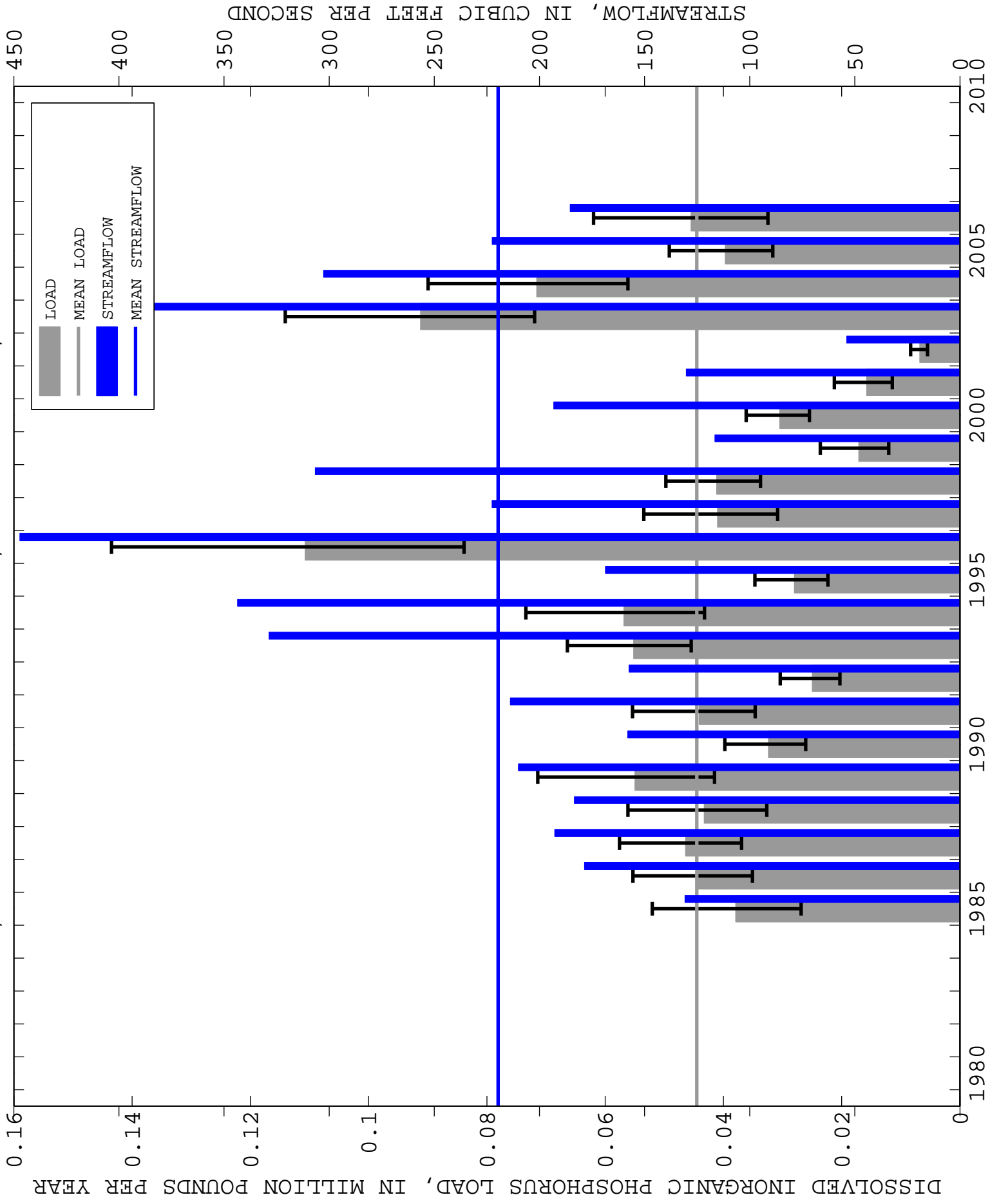
01639000, MONOCACY RIVER AT BRIDGEPORT, MD ANNUAL LOADS, BY WATER YEAR



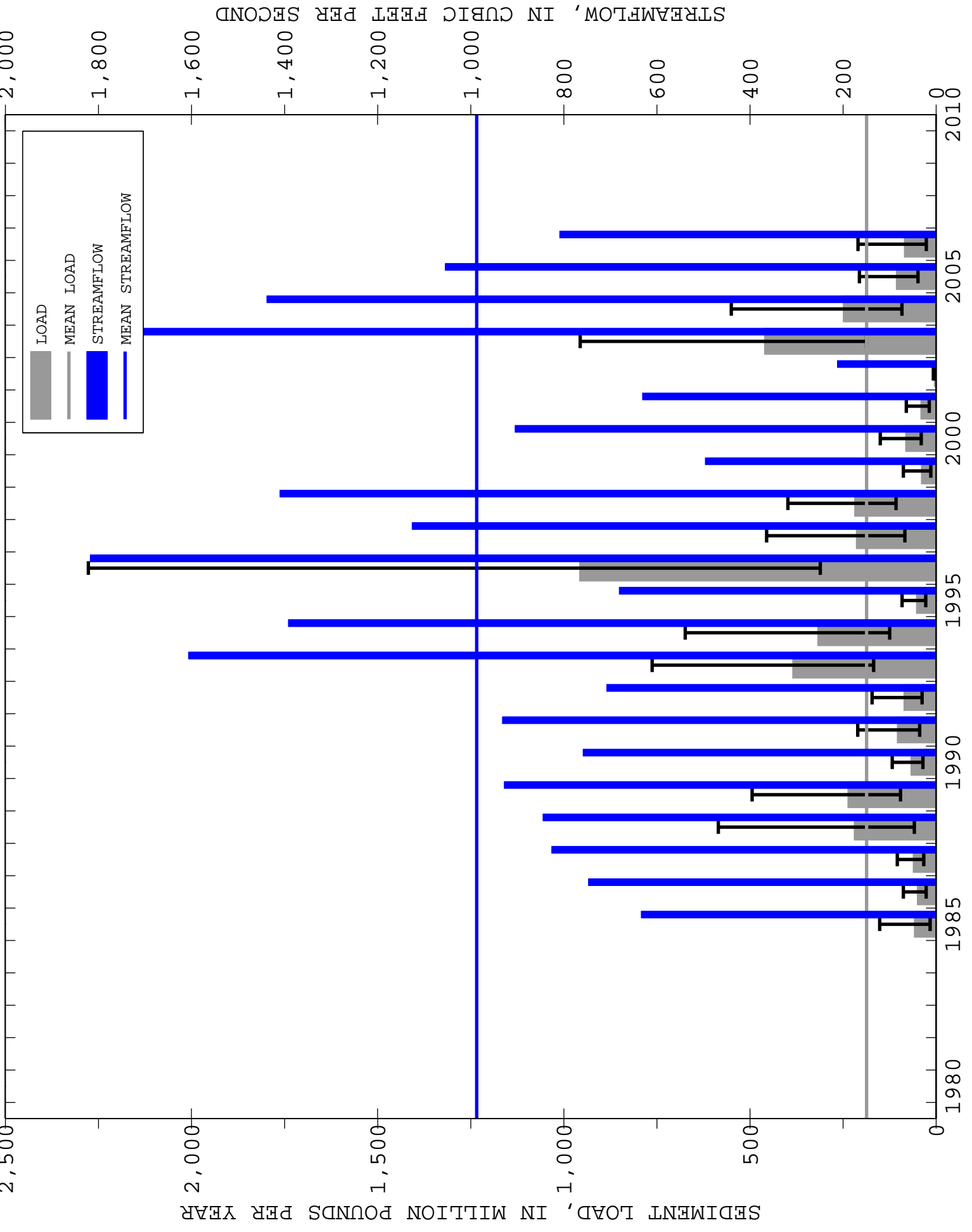
01639000, MONOCACY RIVER AT BRIDGEPORT, MD ANNUAL LOADS, BY WATER YEAR



01639000, MONOCACY RIVER AT BRIDGEPORT, MD ANNUAL LOADS, BY WATER YEAR

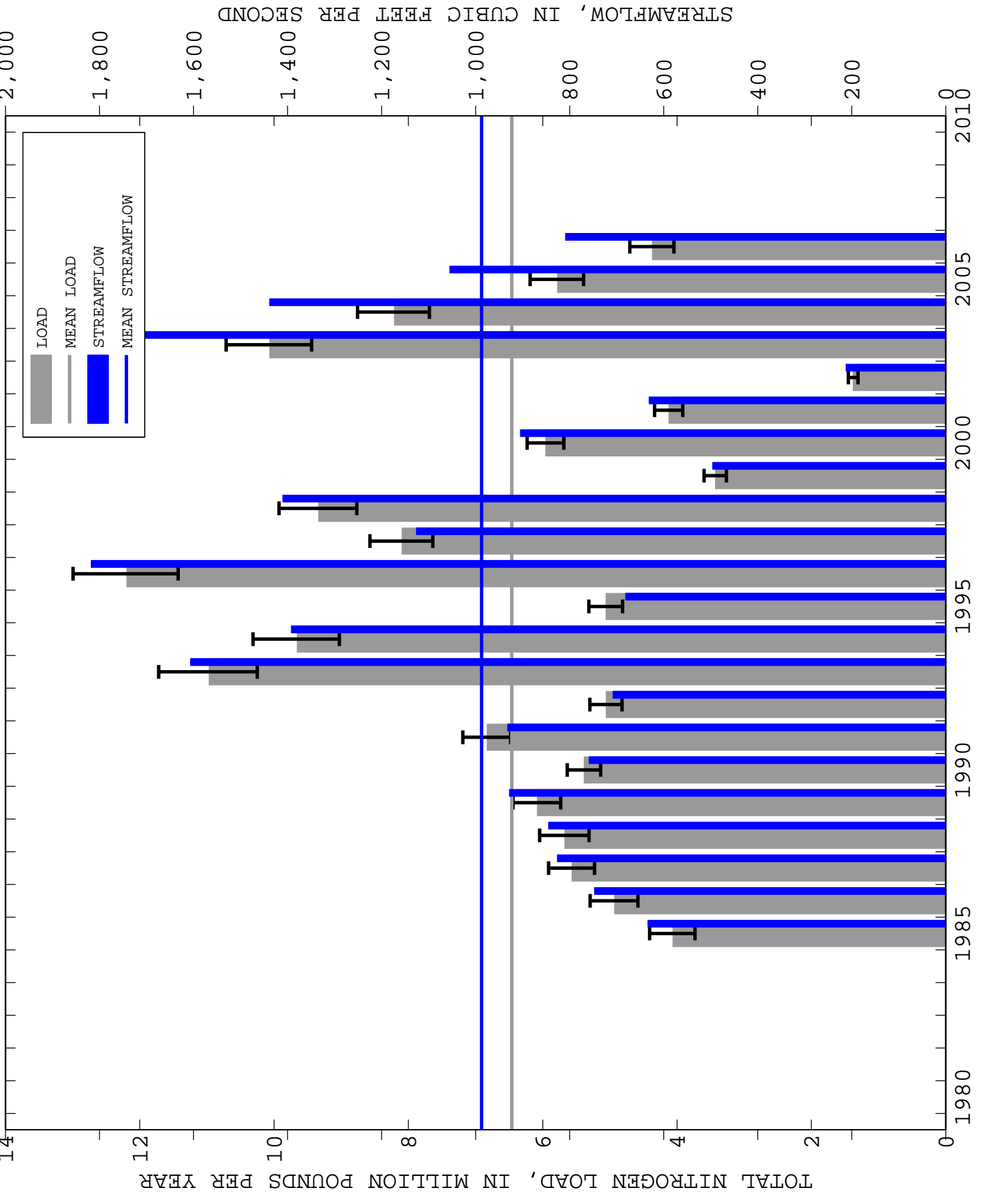


01643000, MONOCACY RIVER AT JUG BRIDGE NEAR FREDERICK, MD ANNUAL LOADS, BY WATER YEAR

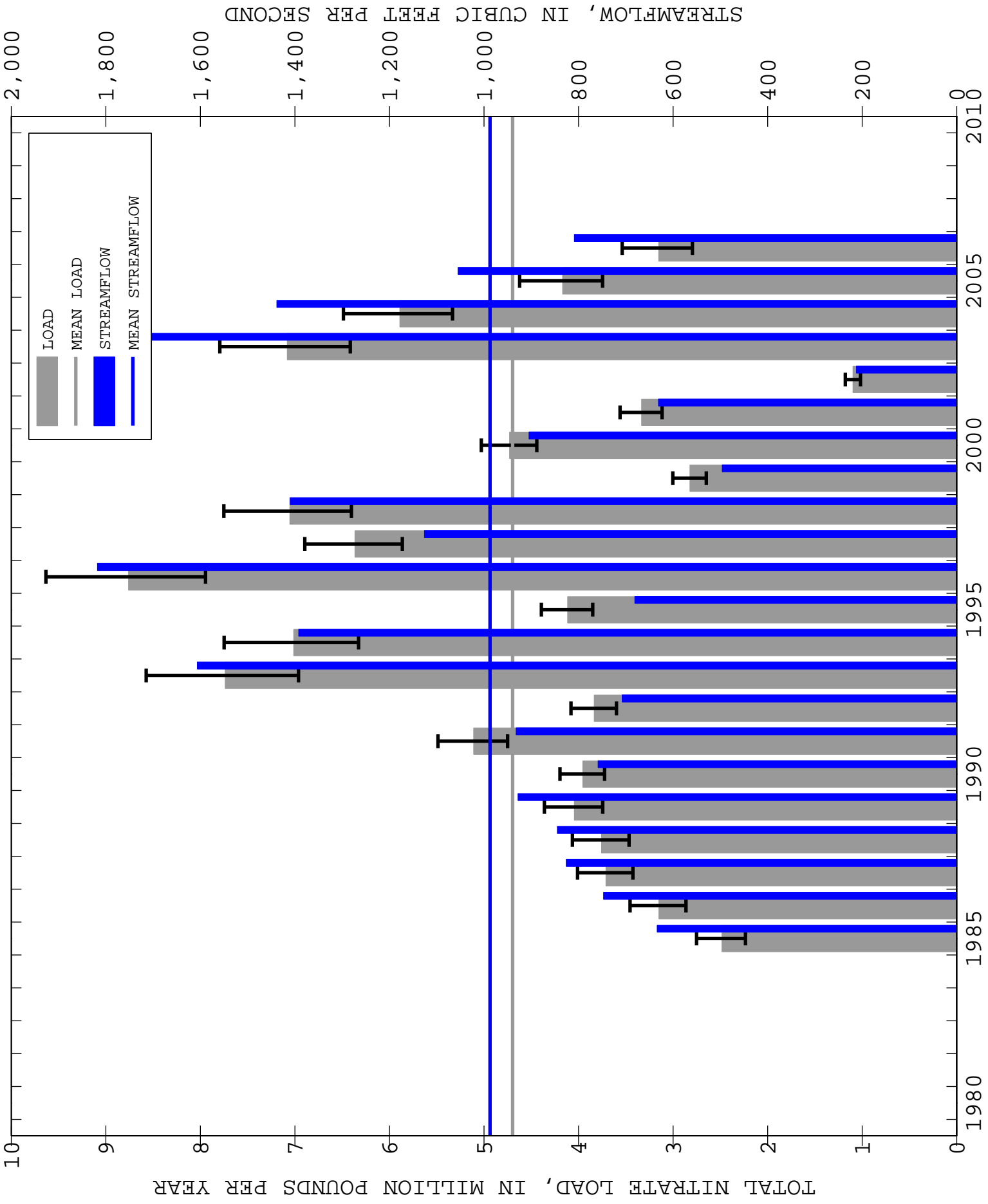




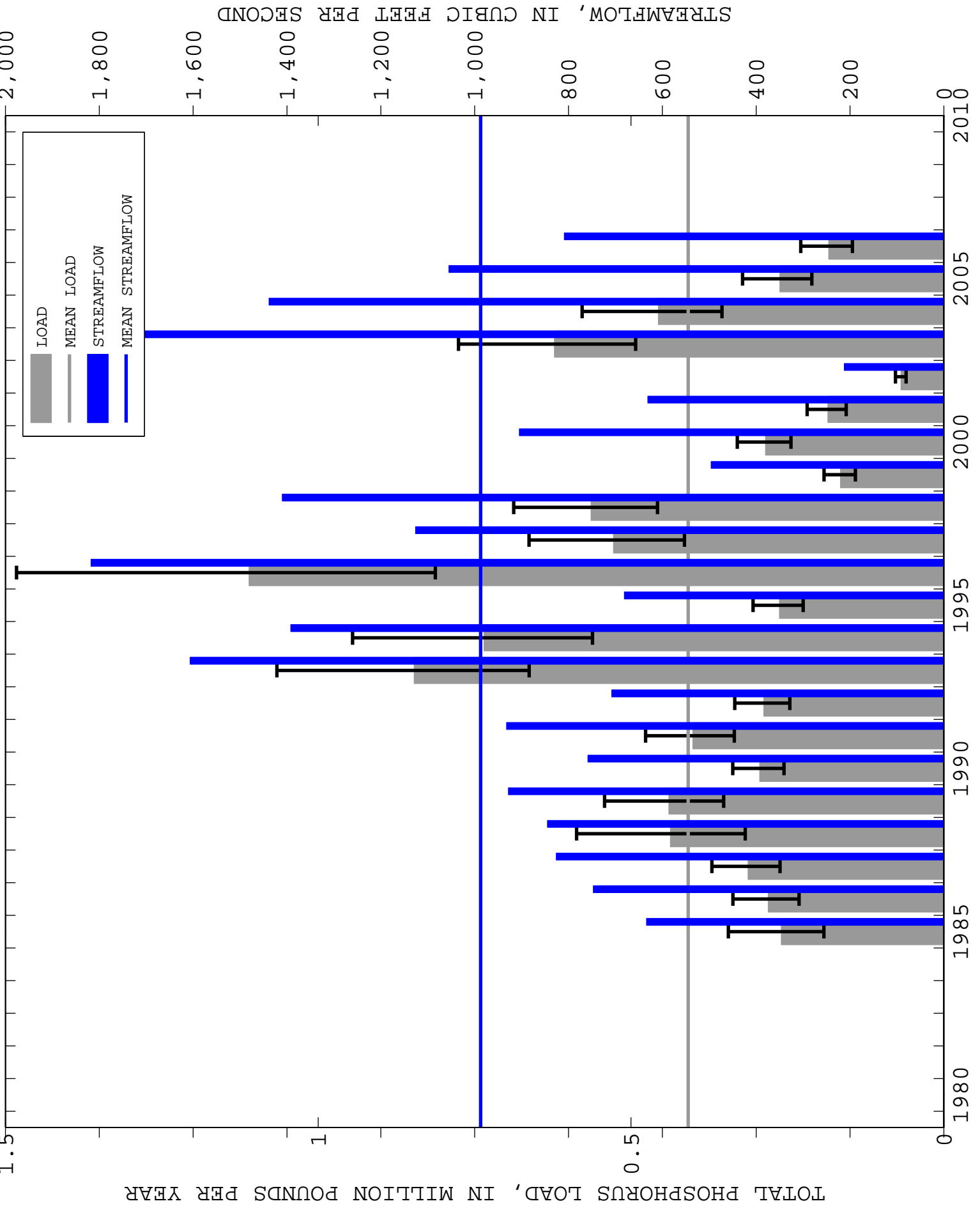
01643000, MONOCACY RIVER AT JUG BRIDGE NEAR FREDERICK, MD ANNUAL LOADS, BY WATER YEAR



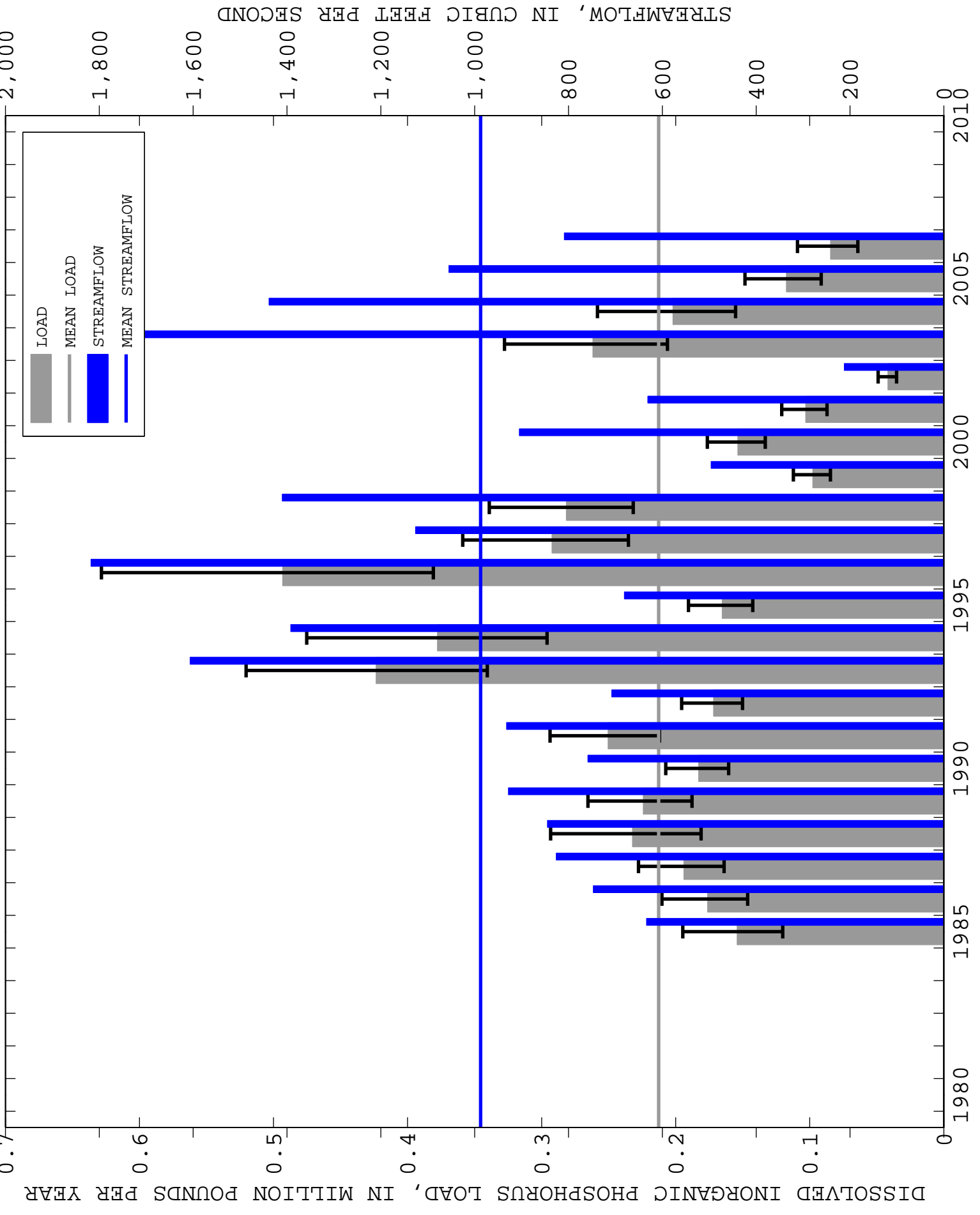
01643000, MONOCACY RIVER AT JUG BRIDGE NEAR FREDERICK, MD ANNUAL LOADS, BY WATER YEAR



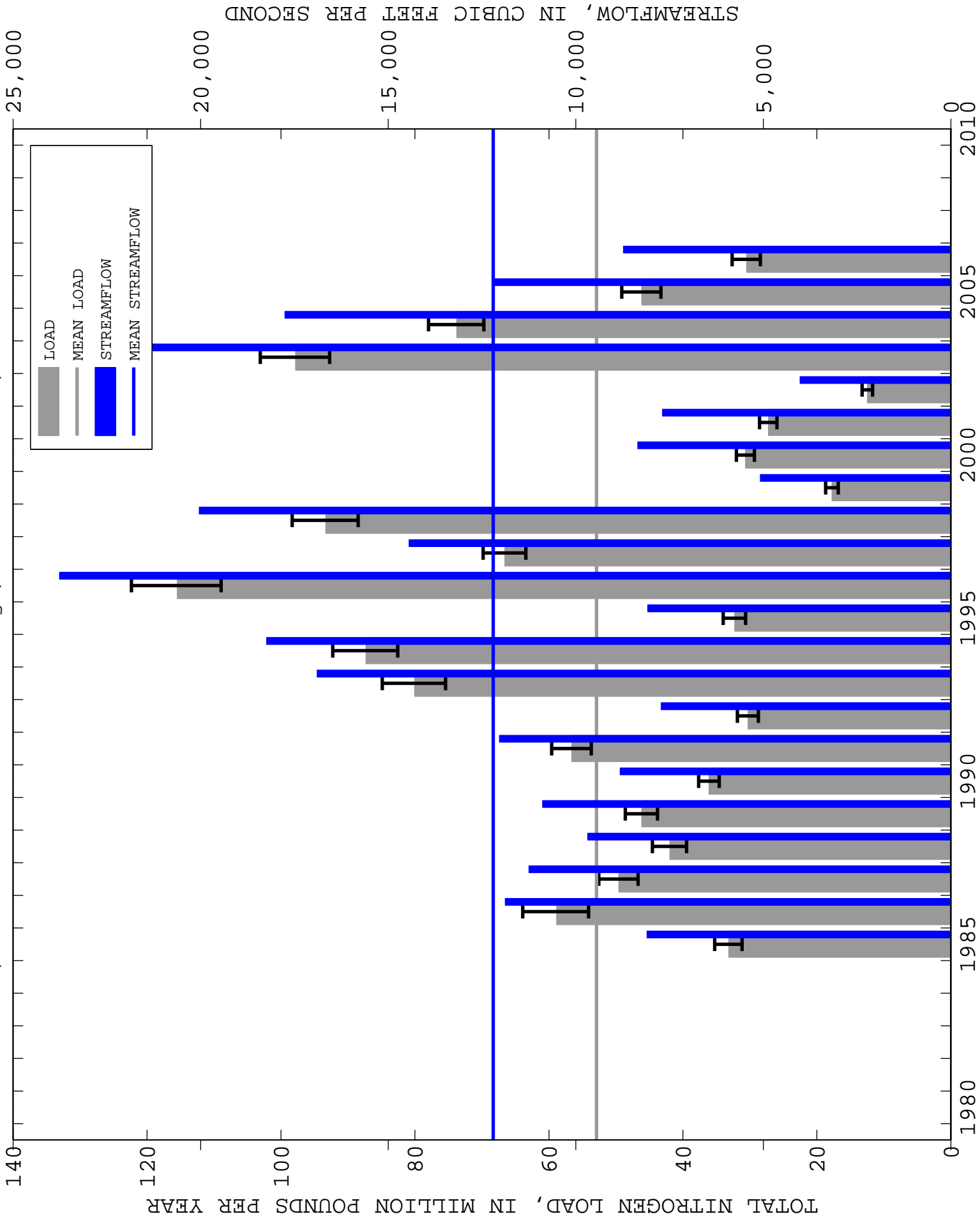
01643000, MONOCACY RIVER AT JUG BRIDGE NEAR FREDERICK, MD ANNUAL LOADS, BY WATER YEAR



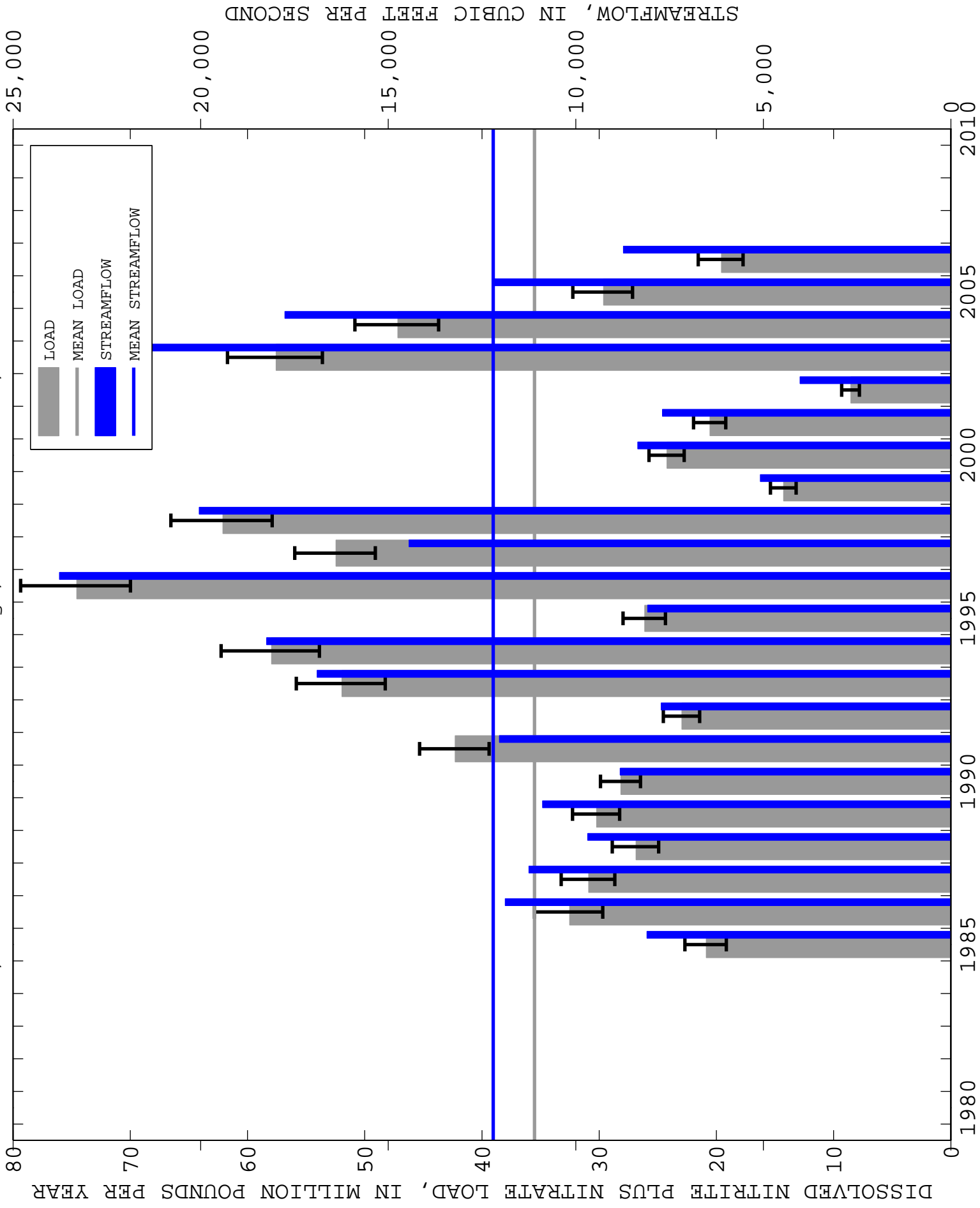
01643000, MONOCACY RIVER AT JUG BRIDGE NEAR FREDERICK, MD ANNUAL LOADS, BY WATER YEAR



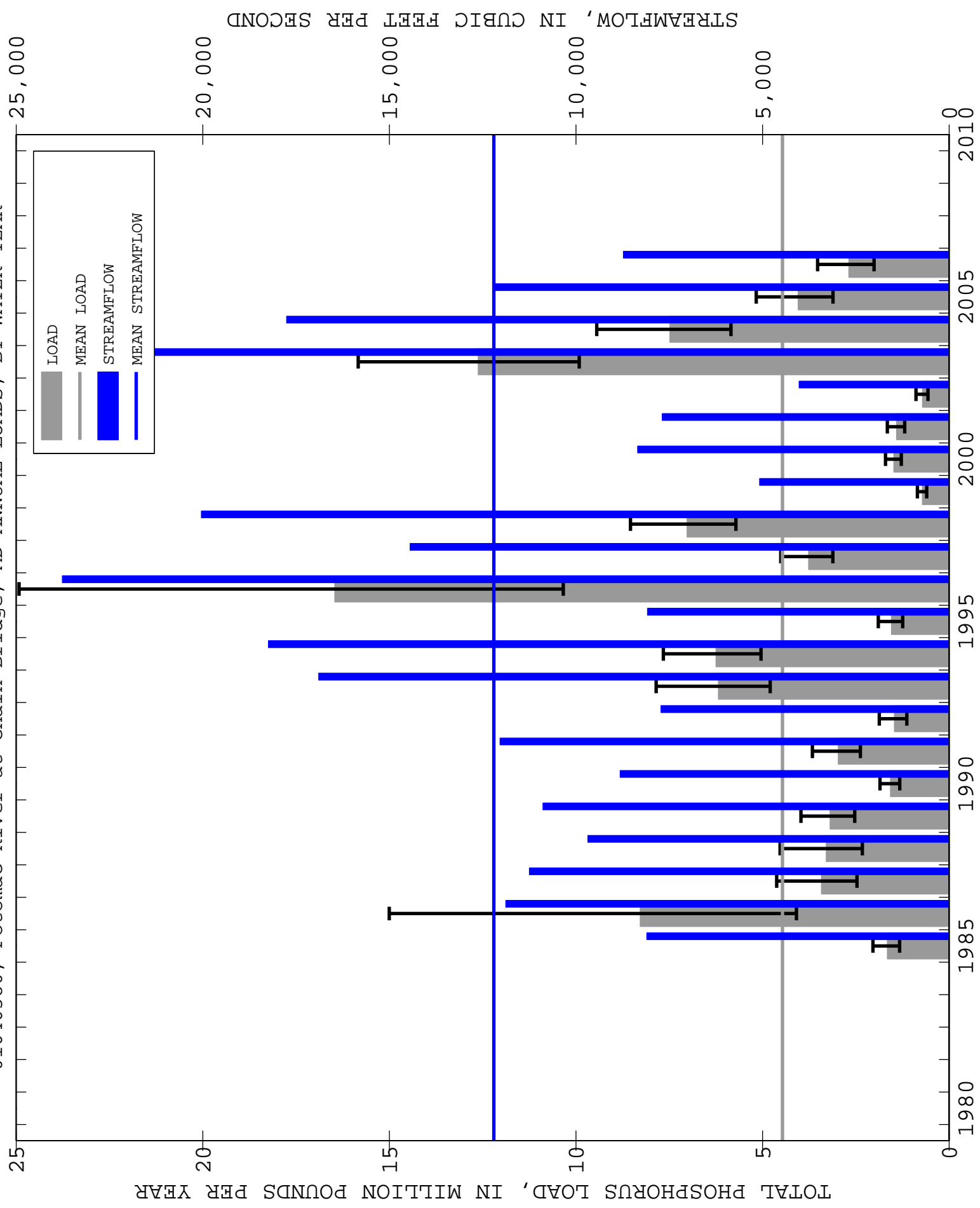
01646580, Potomac River at Chain Bridge, MD ANNUAL LOADS, BY WATER YEAR



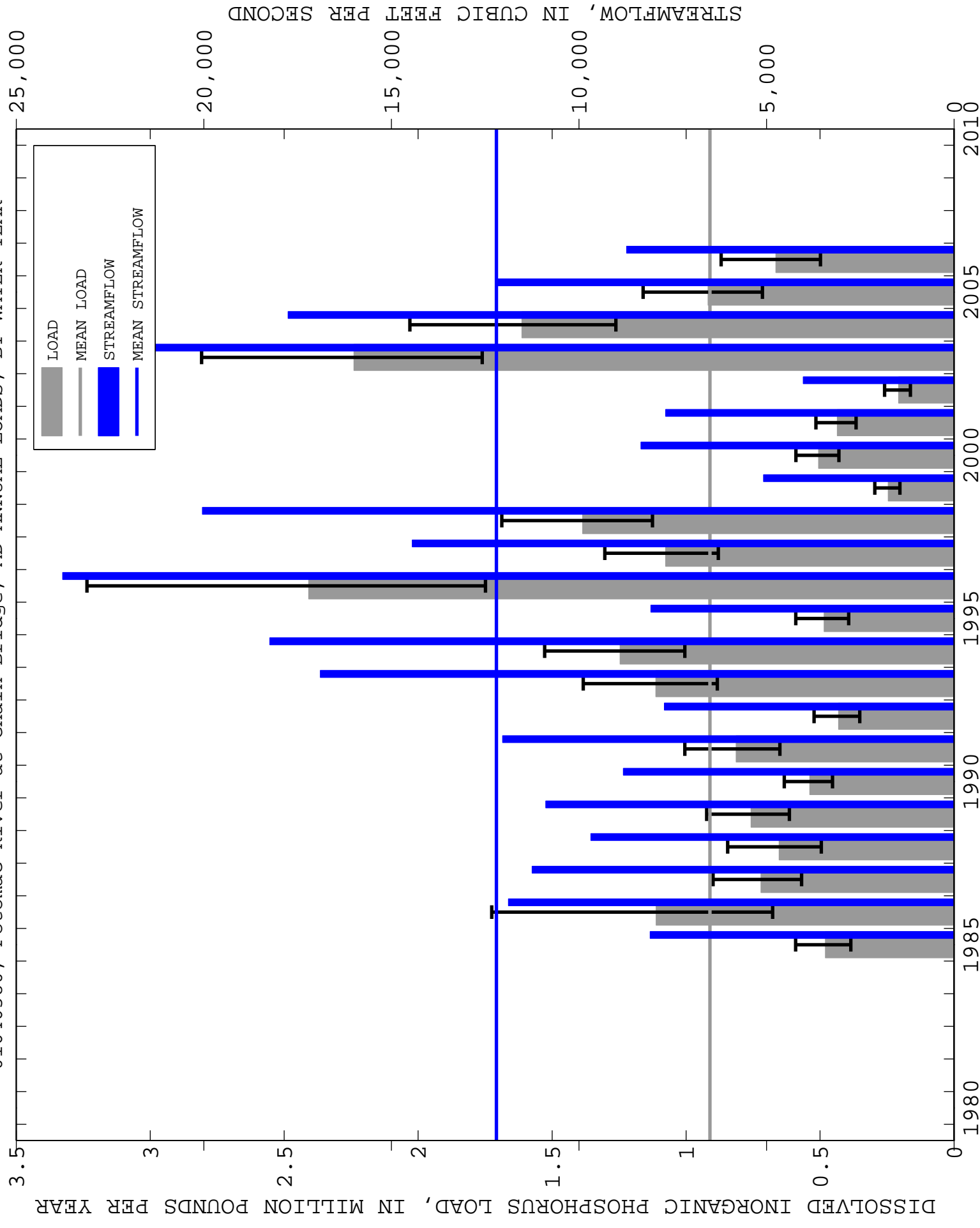
01646580, Potomac River at Chain Bridge, MD ANNUAL LOADS, BY WATER YEAR



01646580, Potomac River at Chain Bridge, MD ANNUAL LOADS, BY WATER YEAR

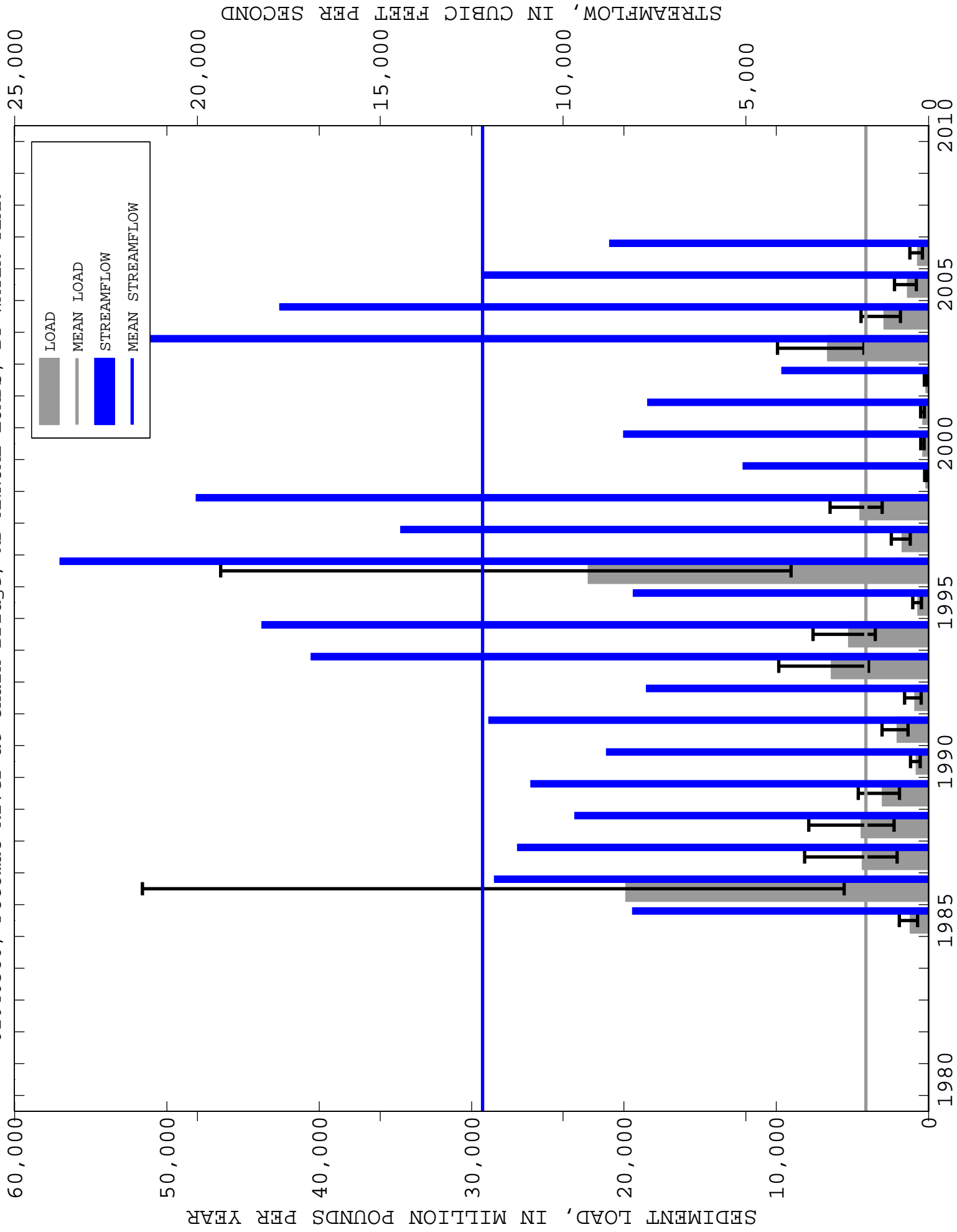


01646580, Potomac River at Chain Bridge, MD ANNUAL LOADS, BY WATER YEAR

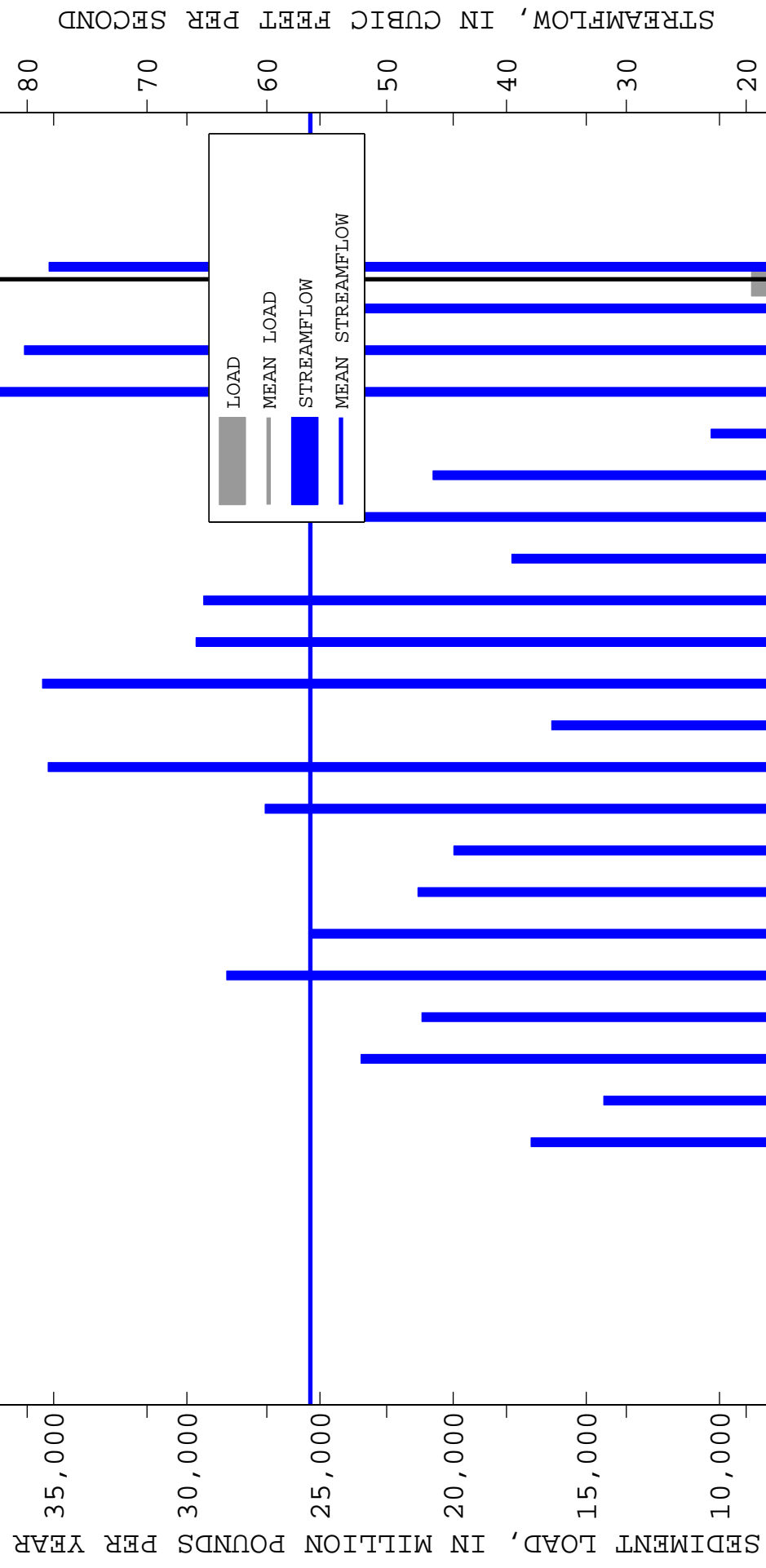




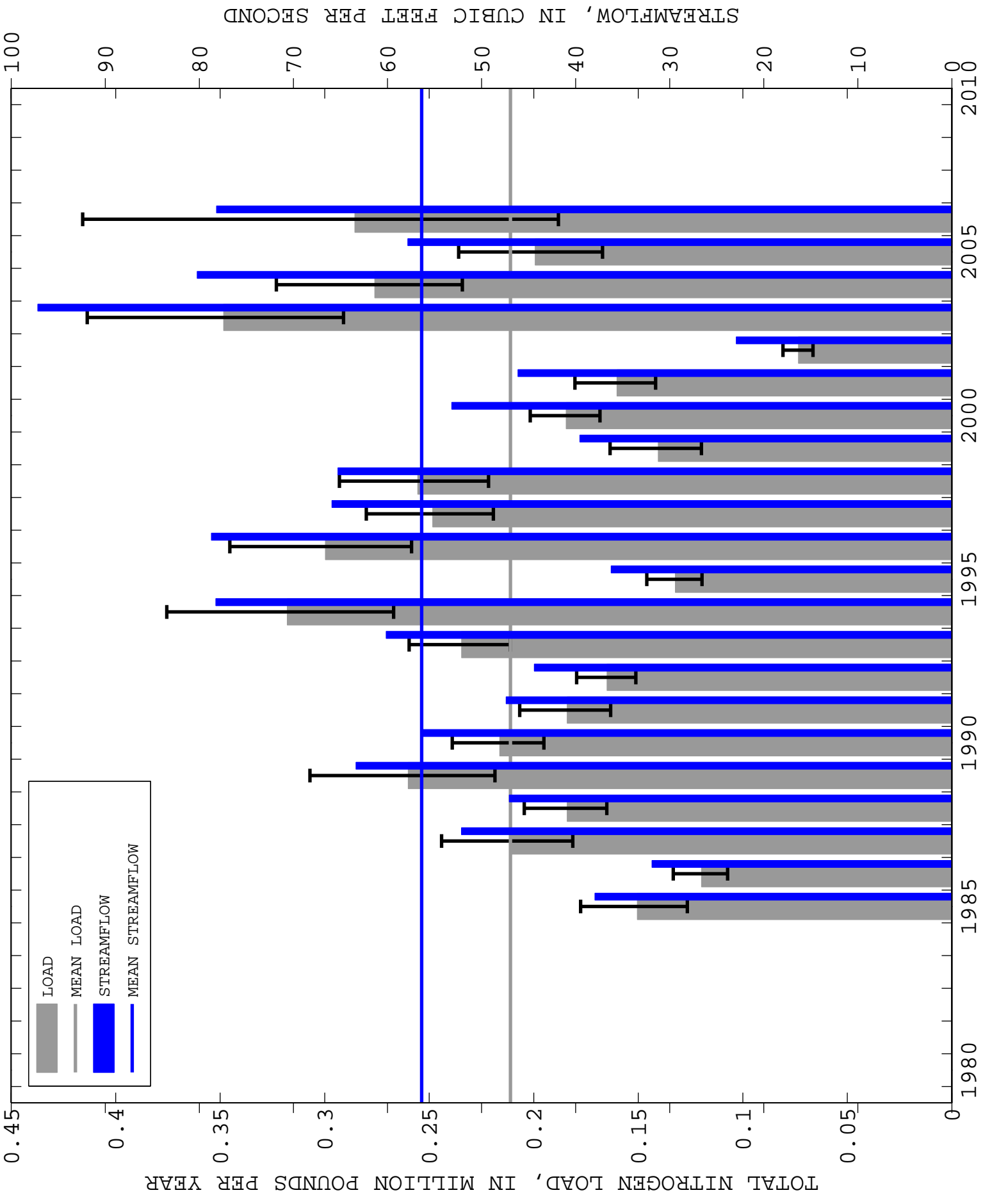
01646580, Potomac River at Chain Bridge, MD ANNUAL LOADS, BY WATER YEAR



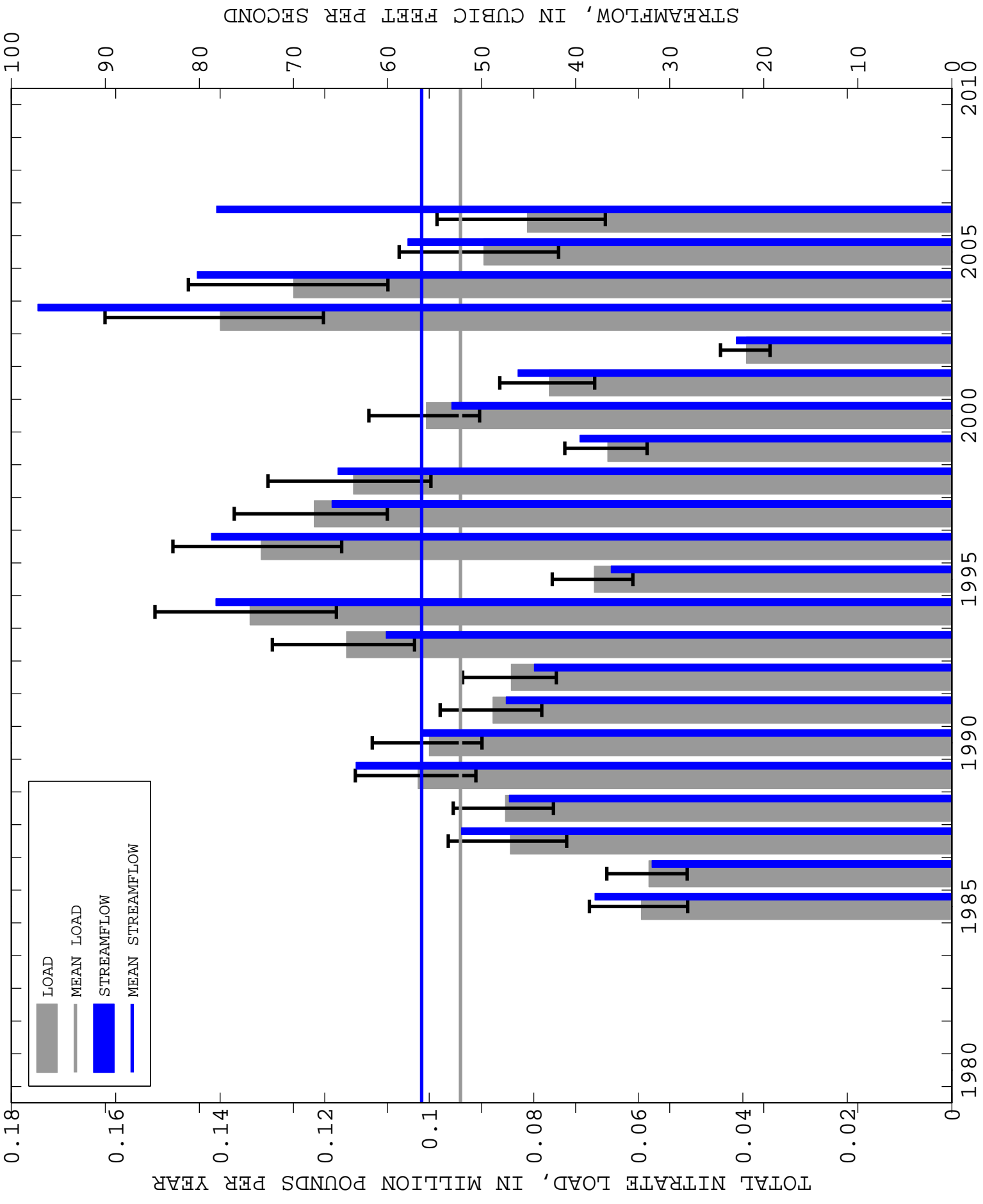
01651000, NW BRANCH ANACOSTIA RIVER NEAR HYATTSVILLE, MD ANNUAL LOADS, BY WATER YEAR




01651000, NW BRANCH ANACOSTIA RIVER NEAR HYATTSVILLE, MD ANNUAL LOADS, BY WATER YEAR



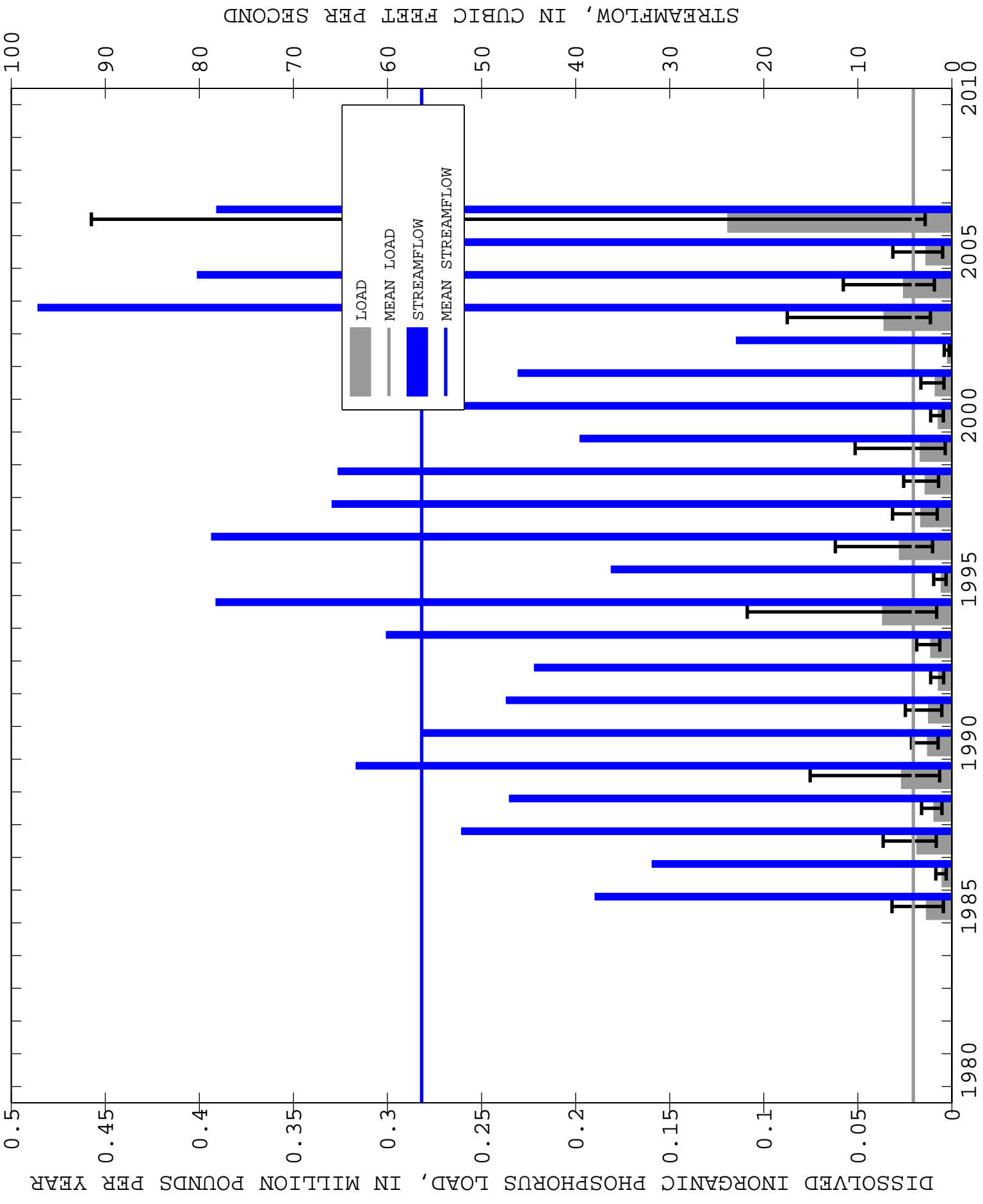
01651000, NW BRANCH ANACOSTIA RIVER NEAR HYATTSVILLE, MD ANNUAL LOADS, BY WATER YEAR



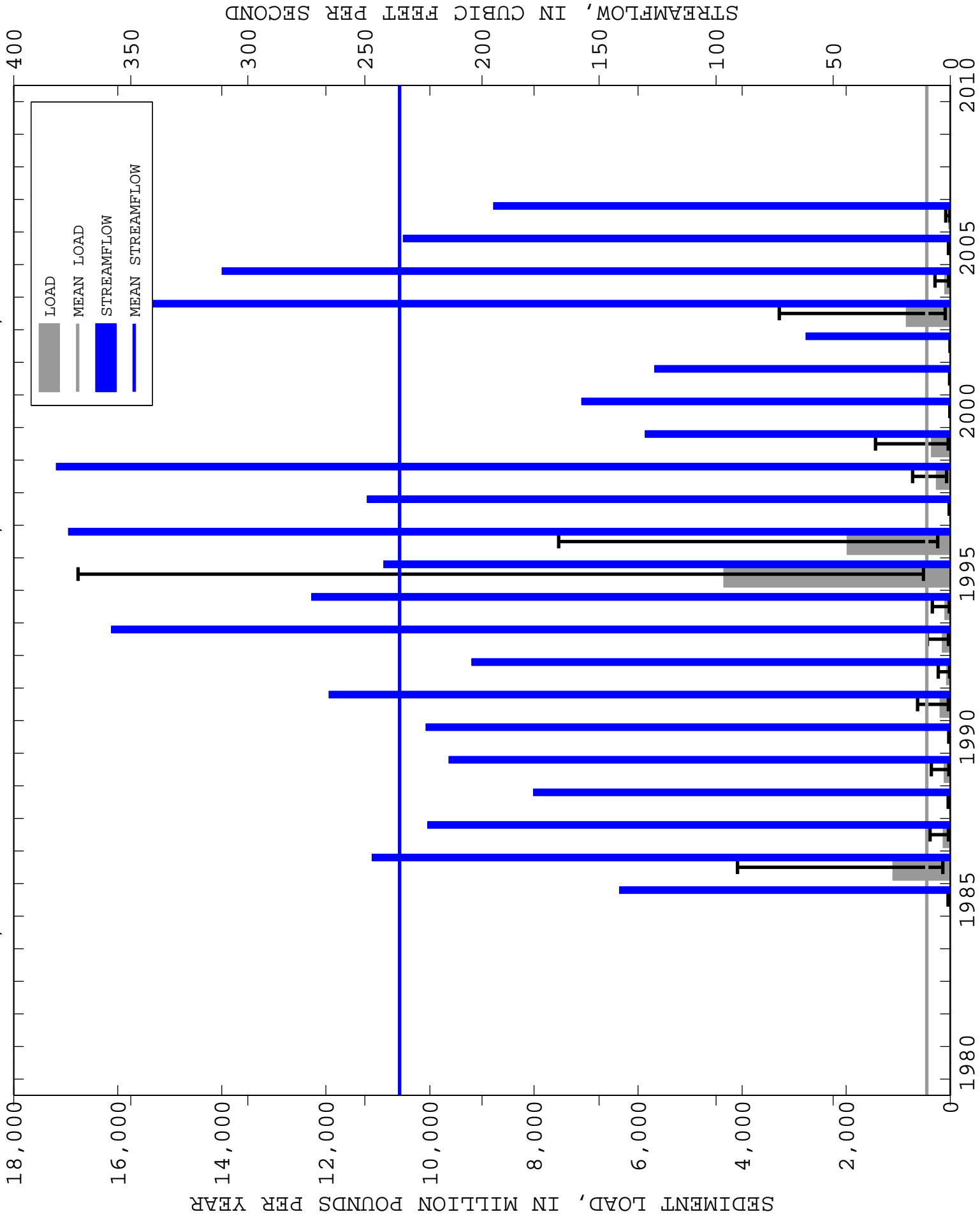
01651000, NW BRANCH ANACOSTIA RIVER NEAR HYATTSVILLE, MD ANNUAL LOADS, BY WATER YEAR



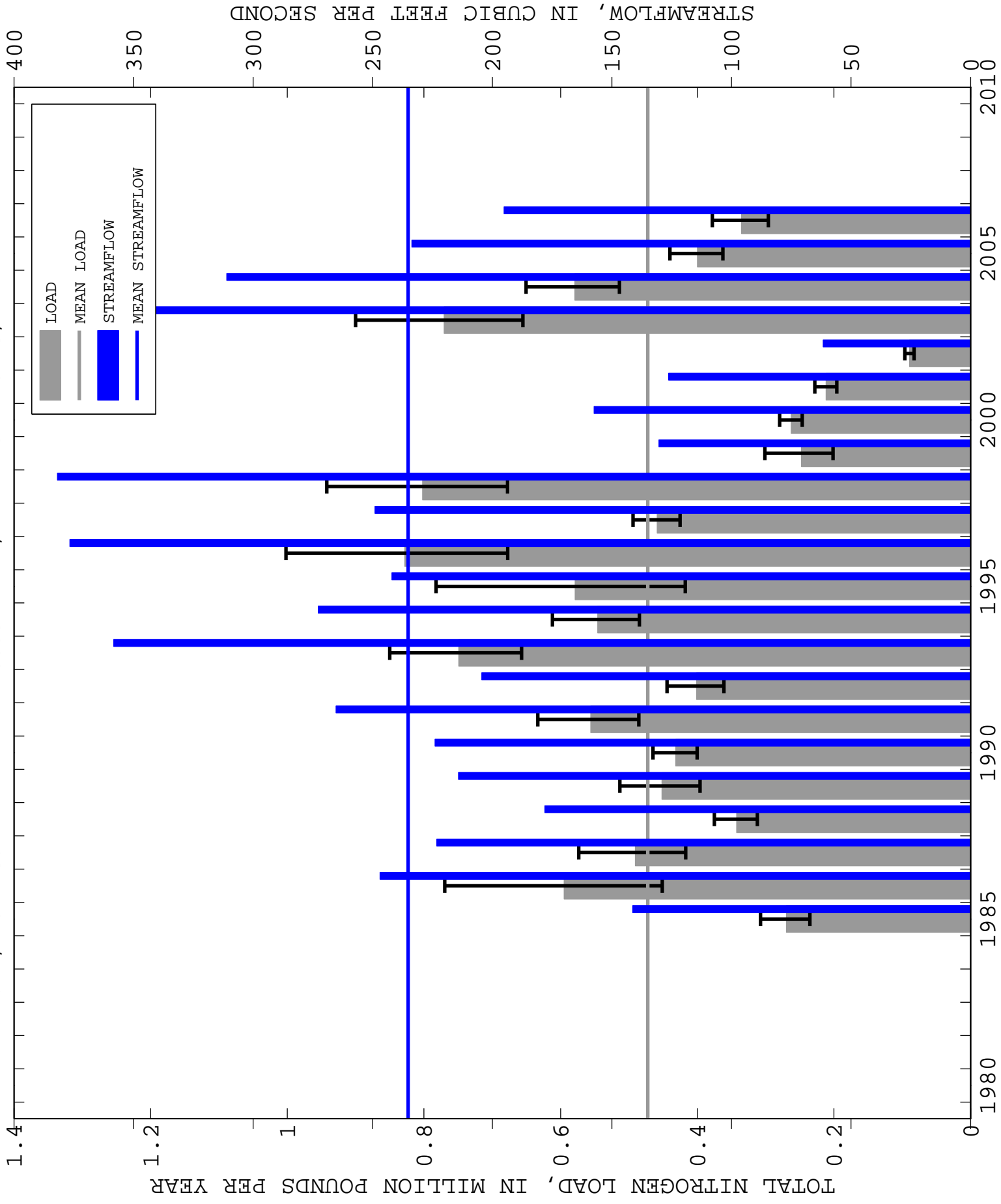
01651000, NW BRANCH ANACOSTIA RIVER NEAR HYATTSVILLE, MD ANNUAL LOADS, BY WATER YEAR



01666500, ROBINSON RIVER NEAR LOCUST DALE, VA ANNUAL LOADS, BY WATER YEAR

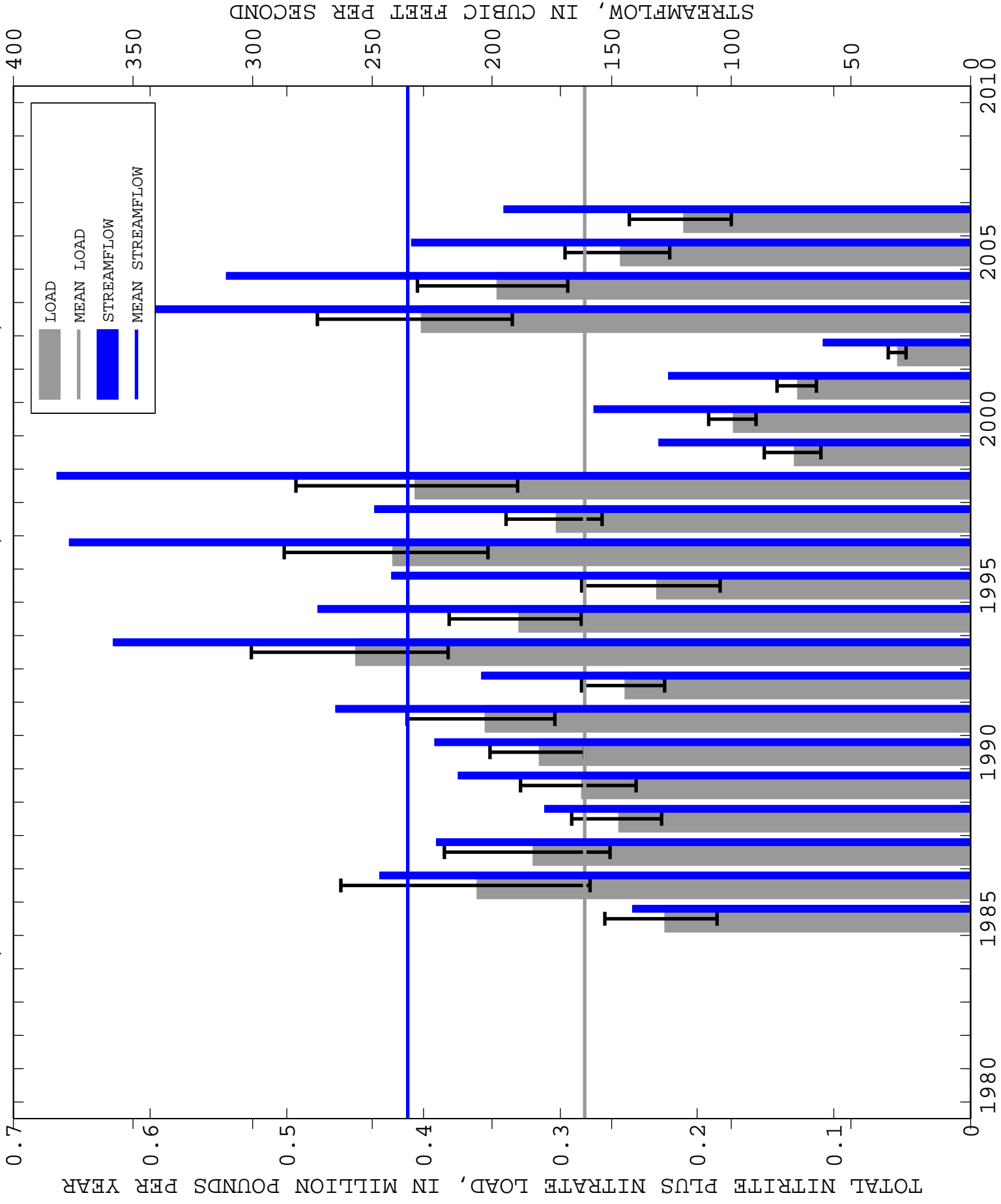


01666500, ROBINSON RIVER NEAR LOCUST DALE, VA ANNUAL LOADS, BY WATER YEAR

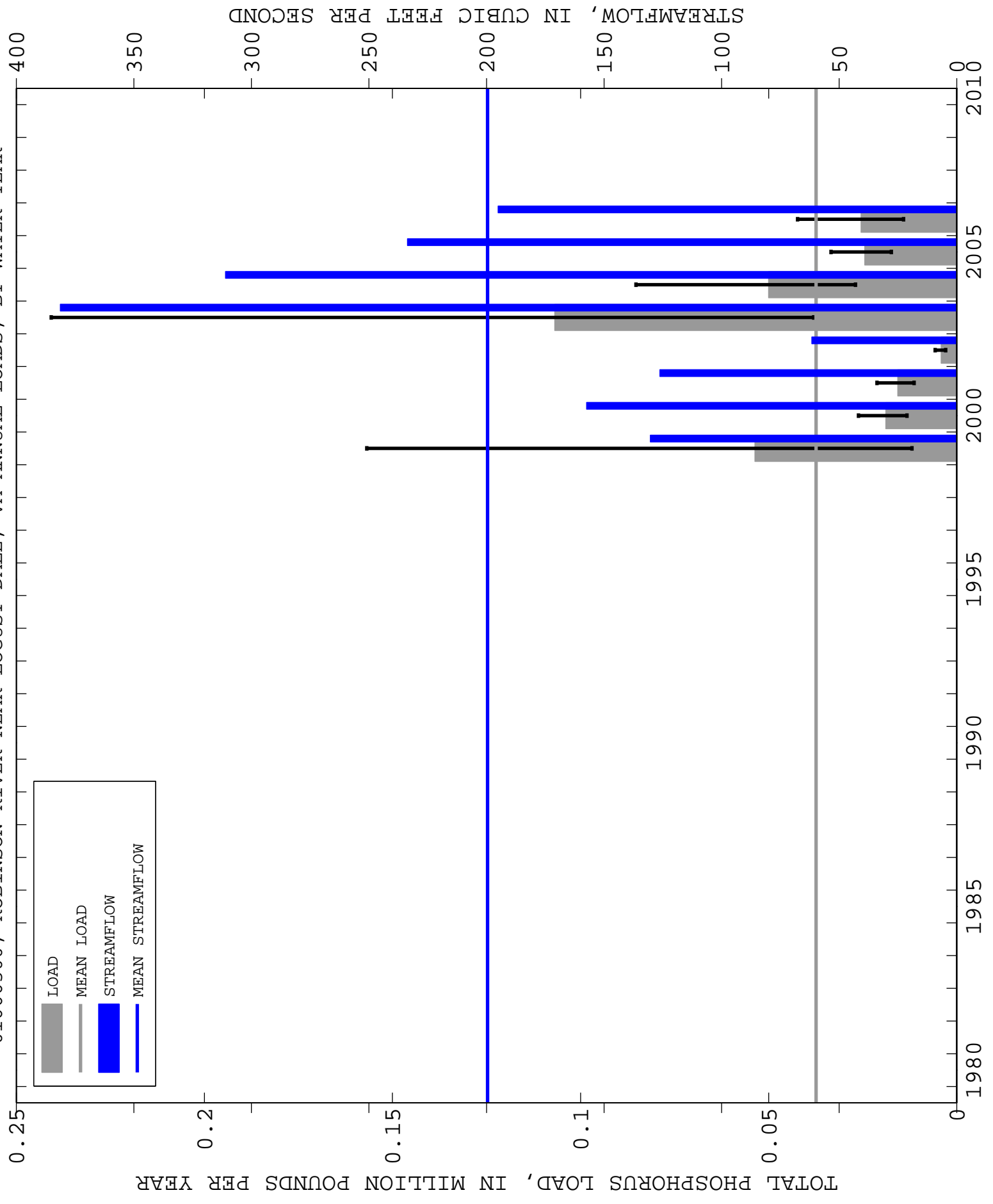




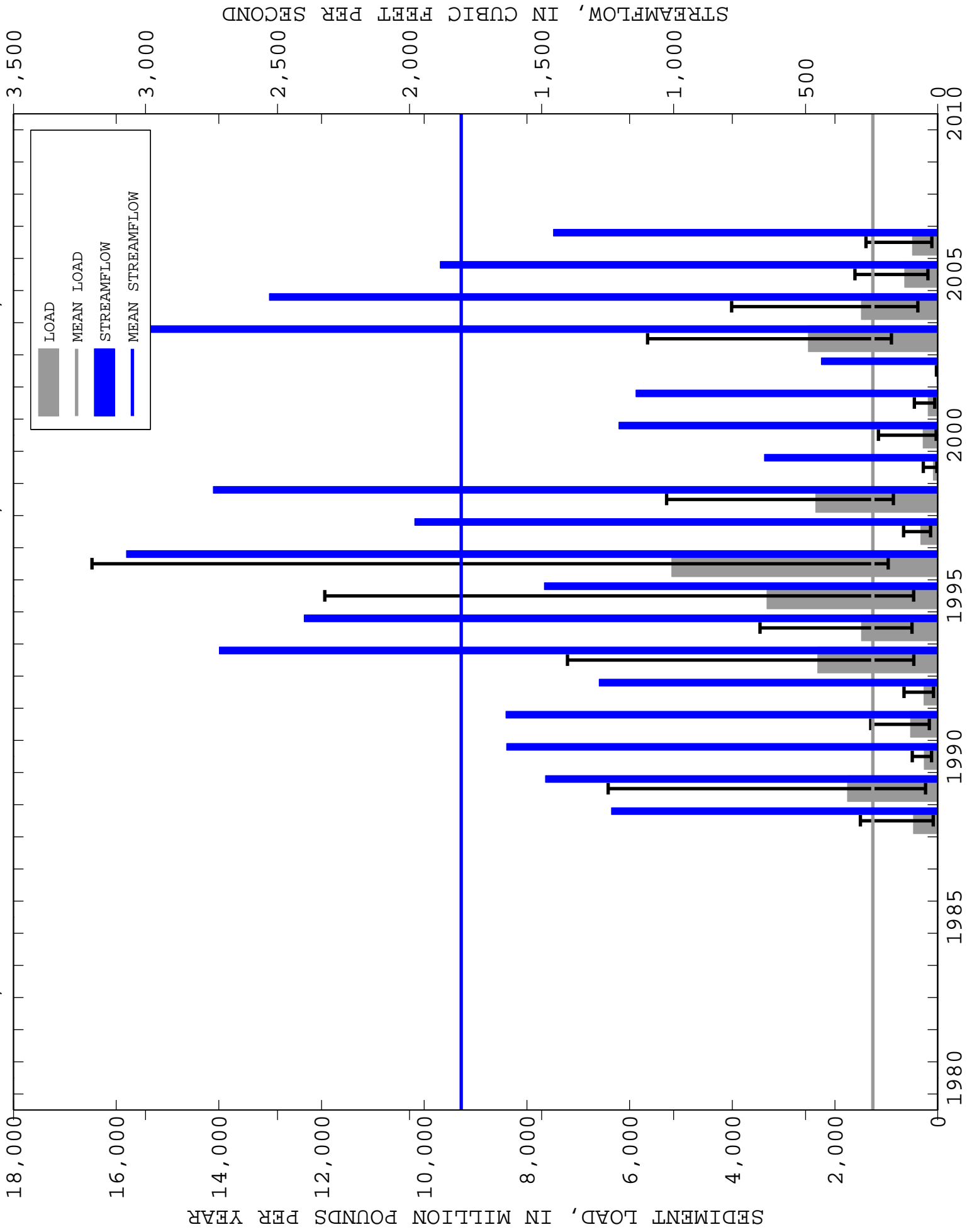
01666500, ROBINSON RIVER NEAR LOCUST DALE, VA ANNUAL LOADS, BY WATER YEAR



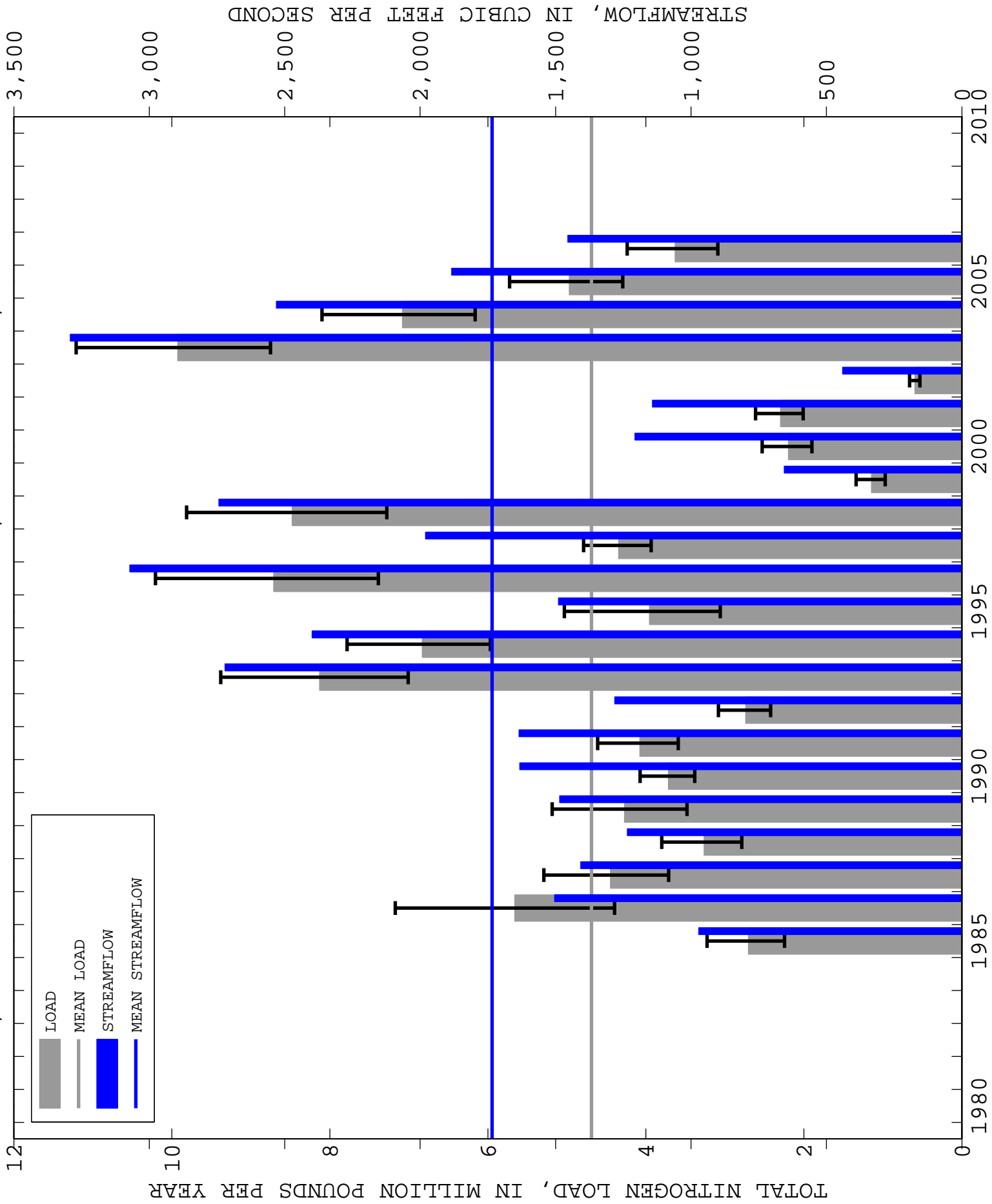
01666500, ROBINSON RIVER NEAR LOCUST DALE, VA ANNUAL LOADS, BY WATER YEAR

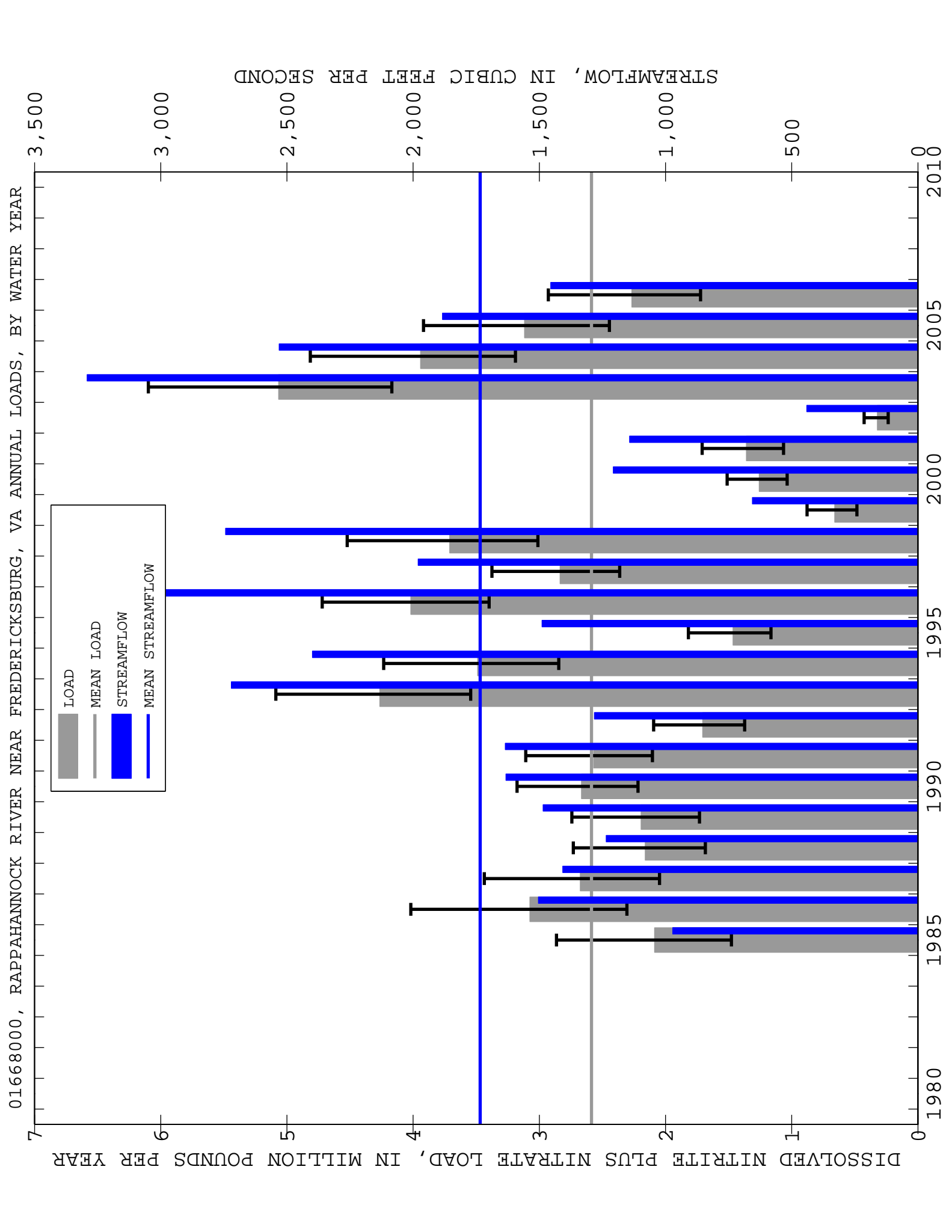


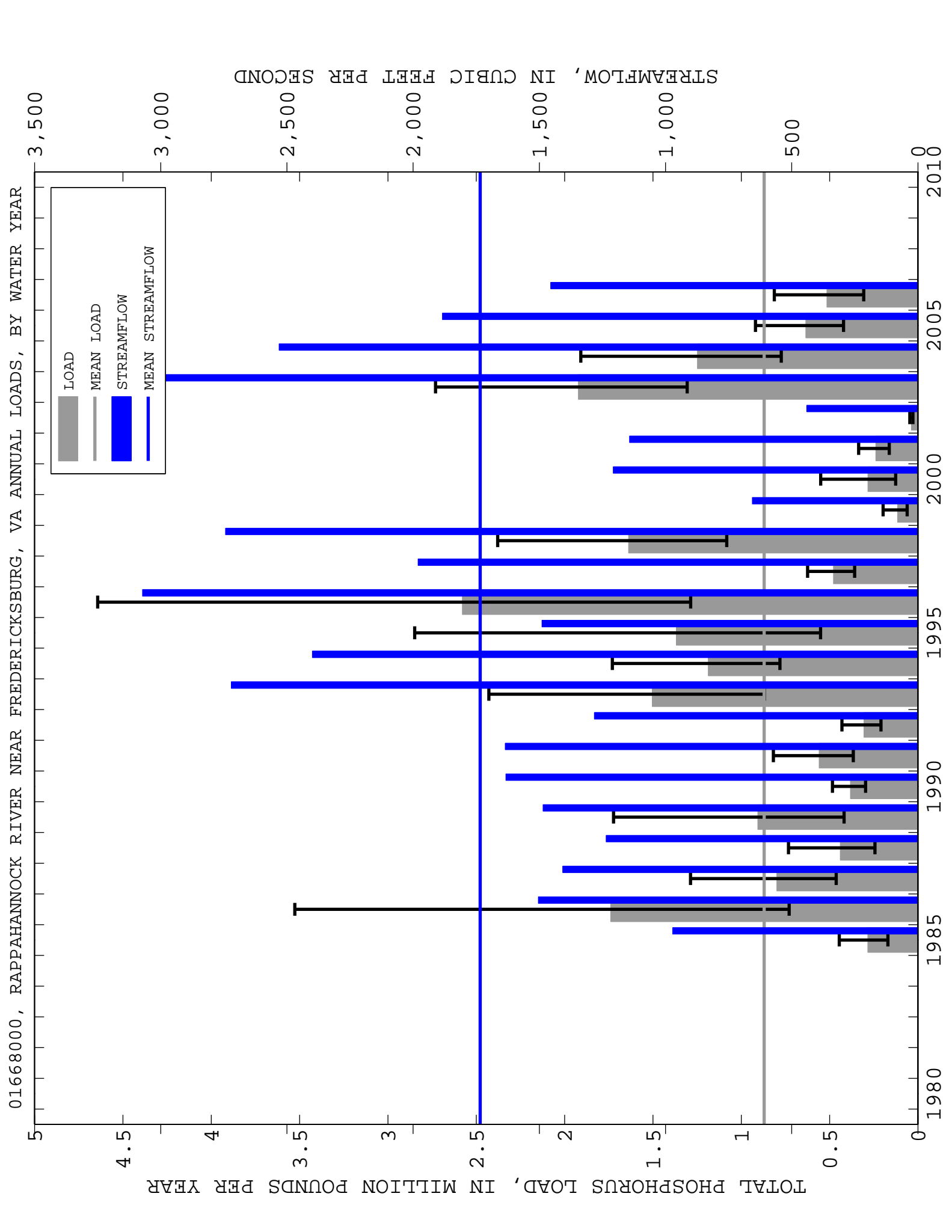
01668000, RAPPAHANNOCK RIVER NEAR FREDERICKSBURG, VA ANNUAL LOADS, BY WATER YEAR



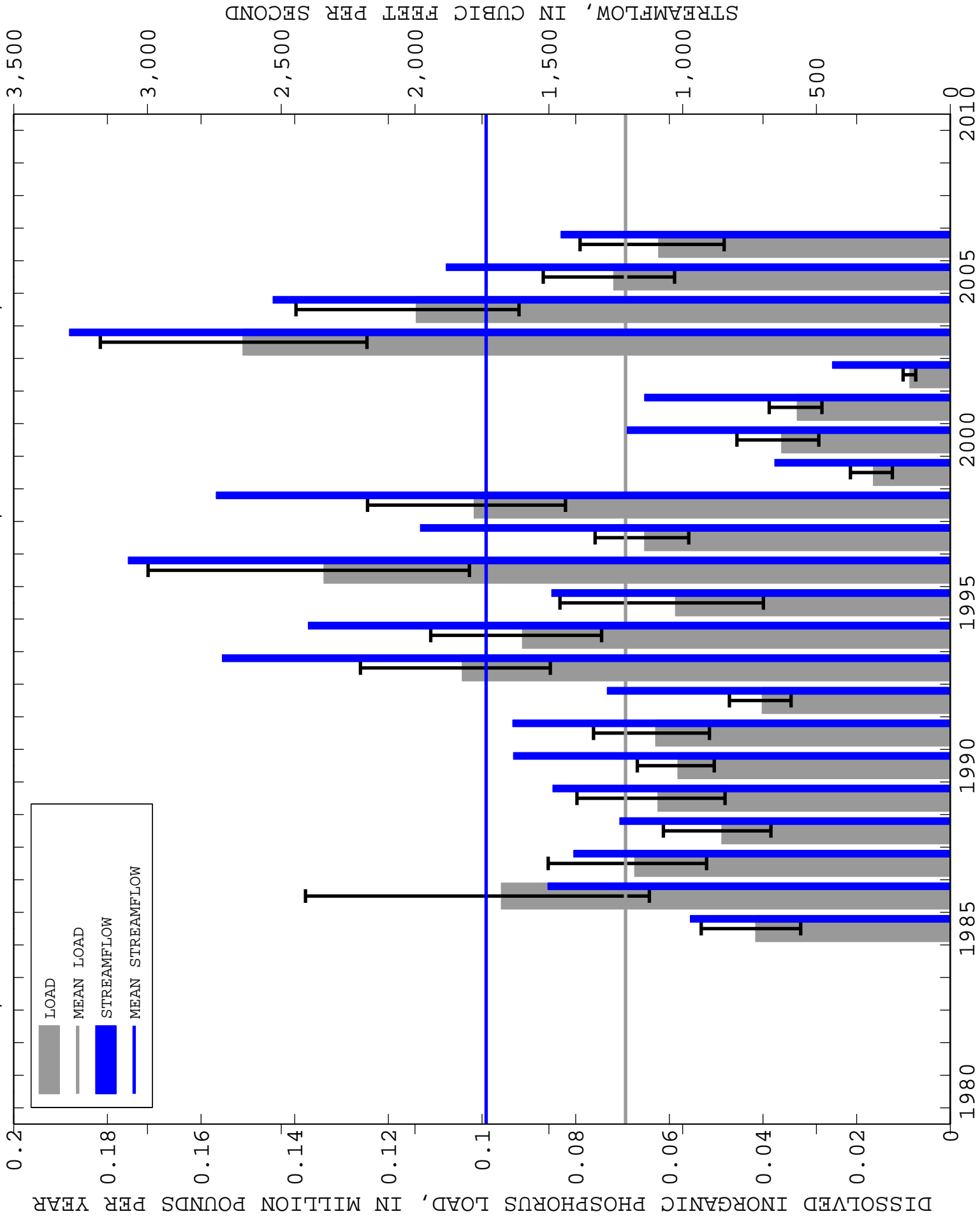
01668000, RAPPAHANNOCK RIVER NEAR FREDERICKSBURG, VA ANNUAL LOADS, BY WATER YEAR



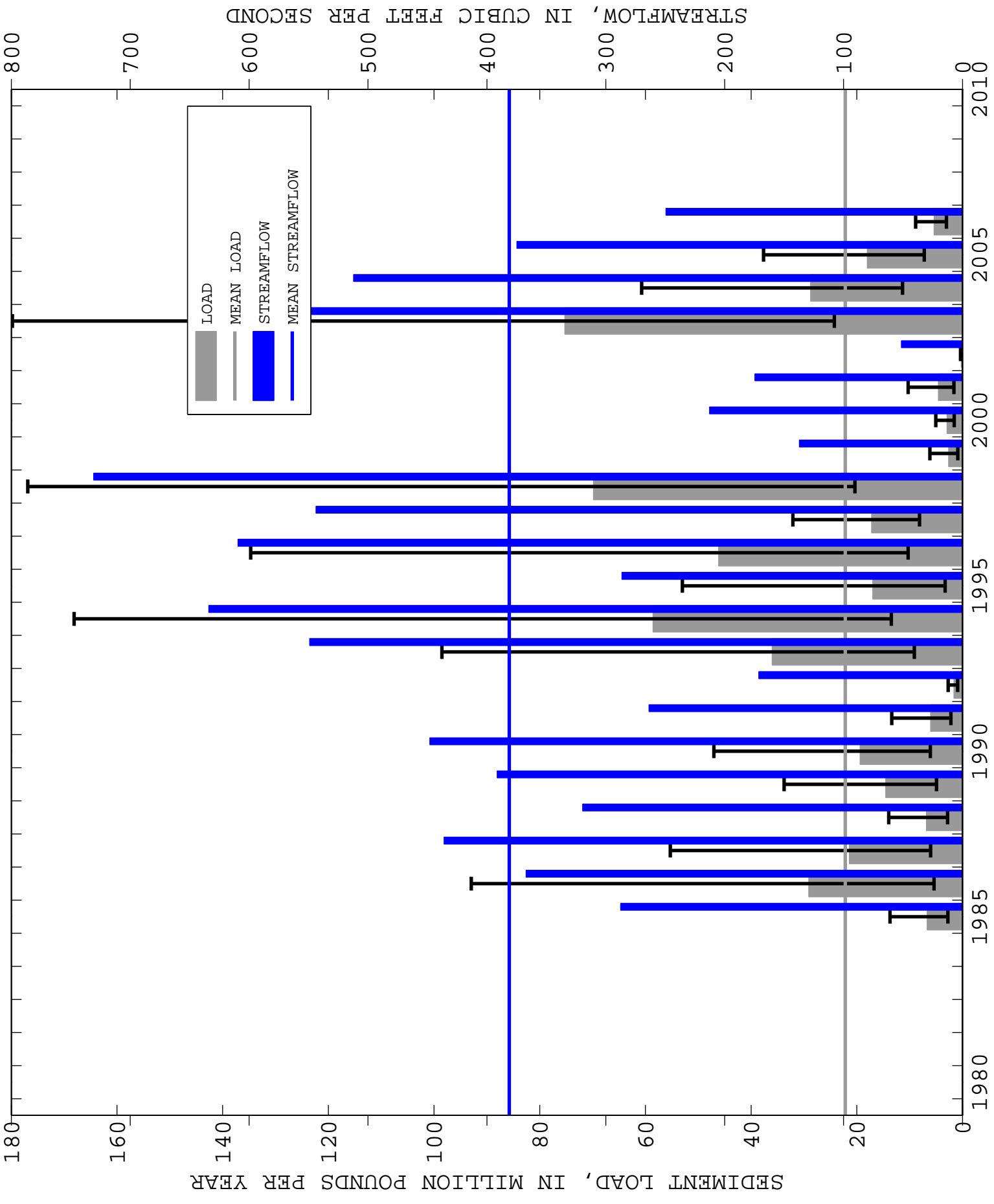




01668000, RAPPAHANNOCK RIVER NEAR FREDERICKSBURG, VA ANNUAL LOADS, BY WATER YEAR

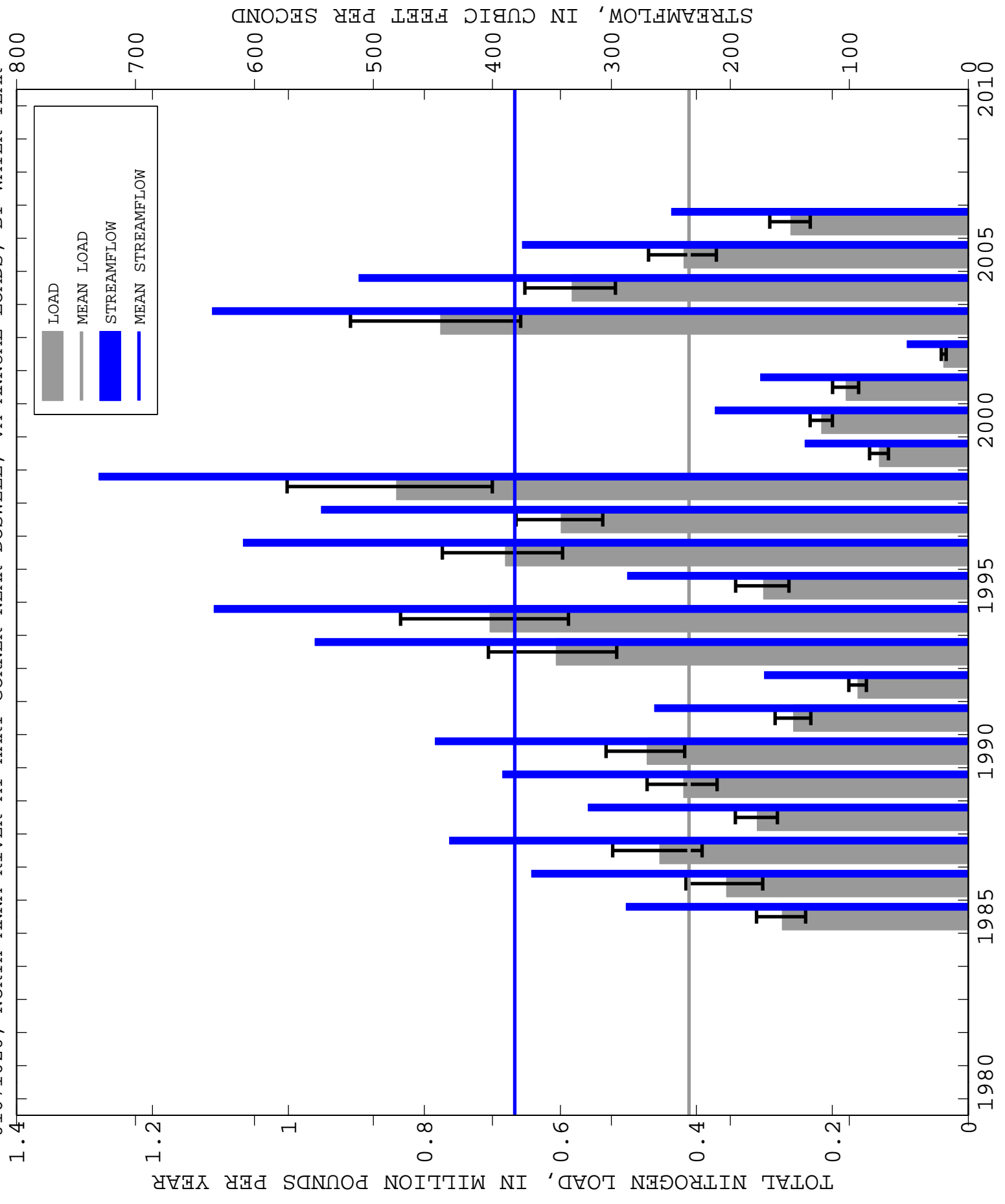


01671020, NORTH ANNA RIVER AT HART CORNER NEAR DOSWELL, VA ANNUAL LOADS, BY WATER YEAR

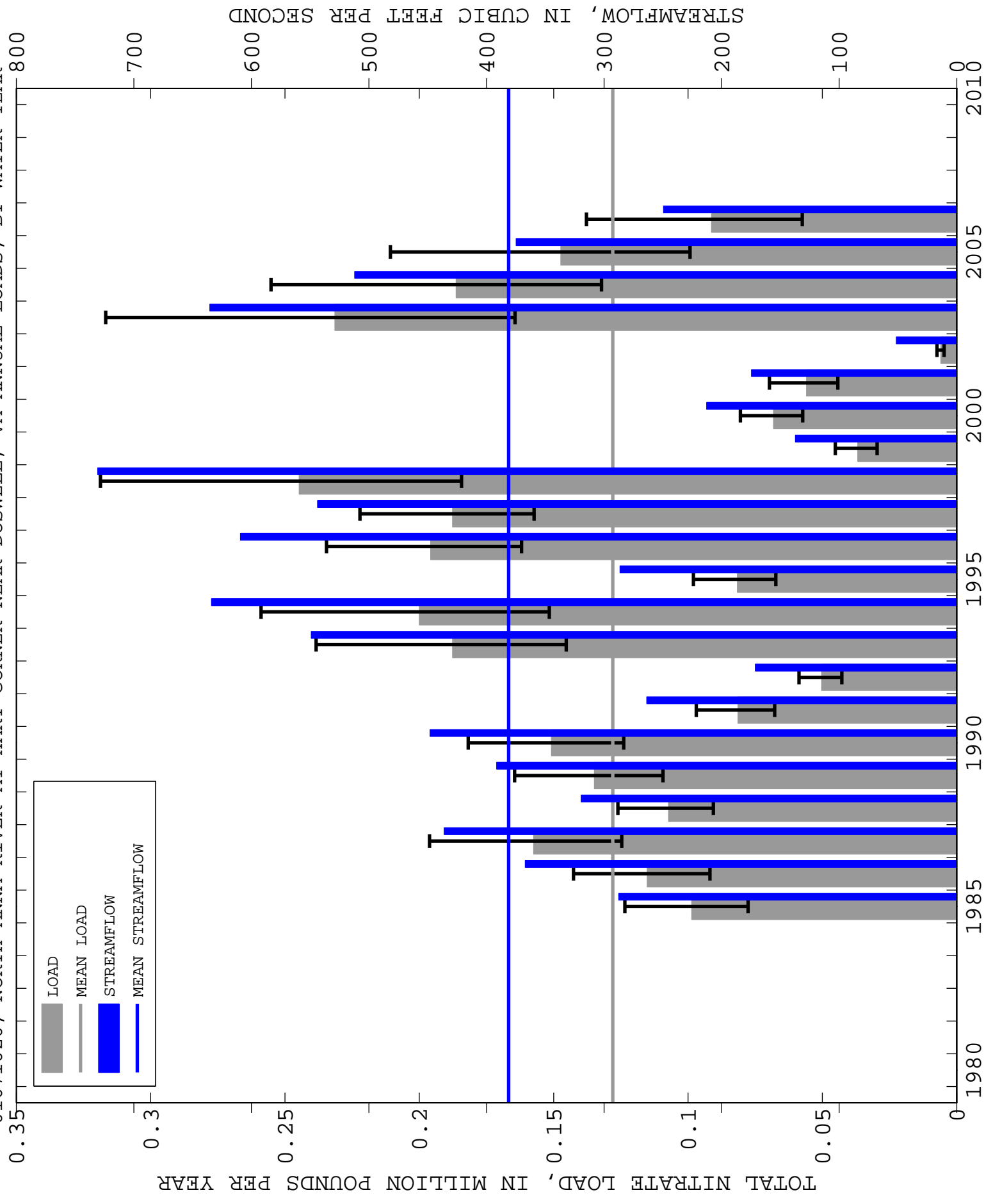




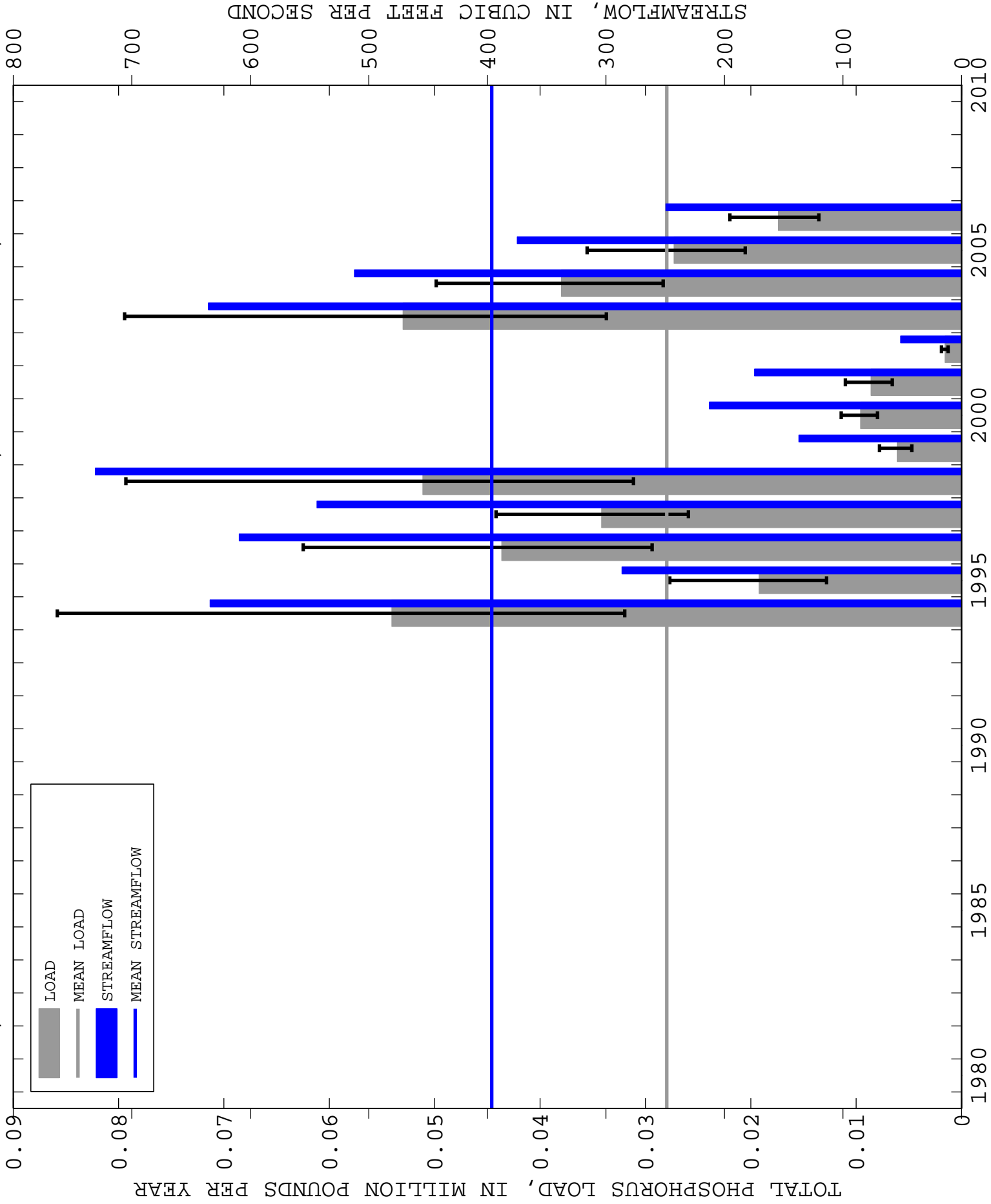
01671020, NORTH ANNA RIVER AT HART CORNER NEAR DOSWELL, VA ANNUAL LOADS, BY WATER YEAR



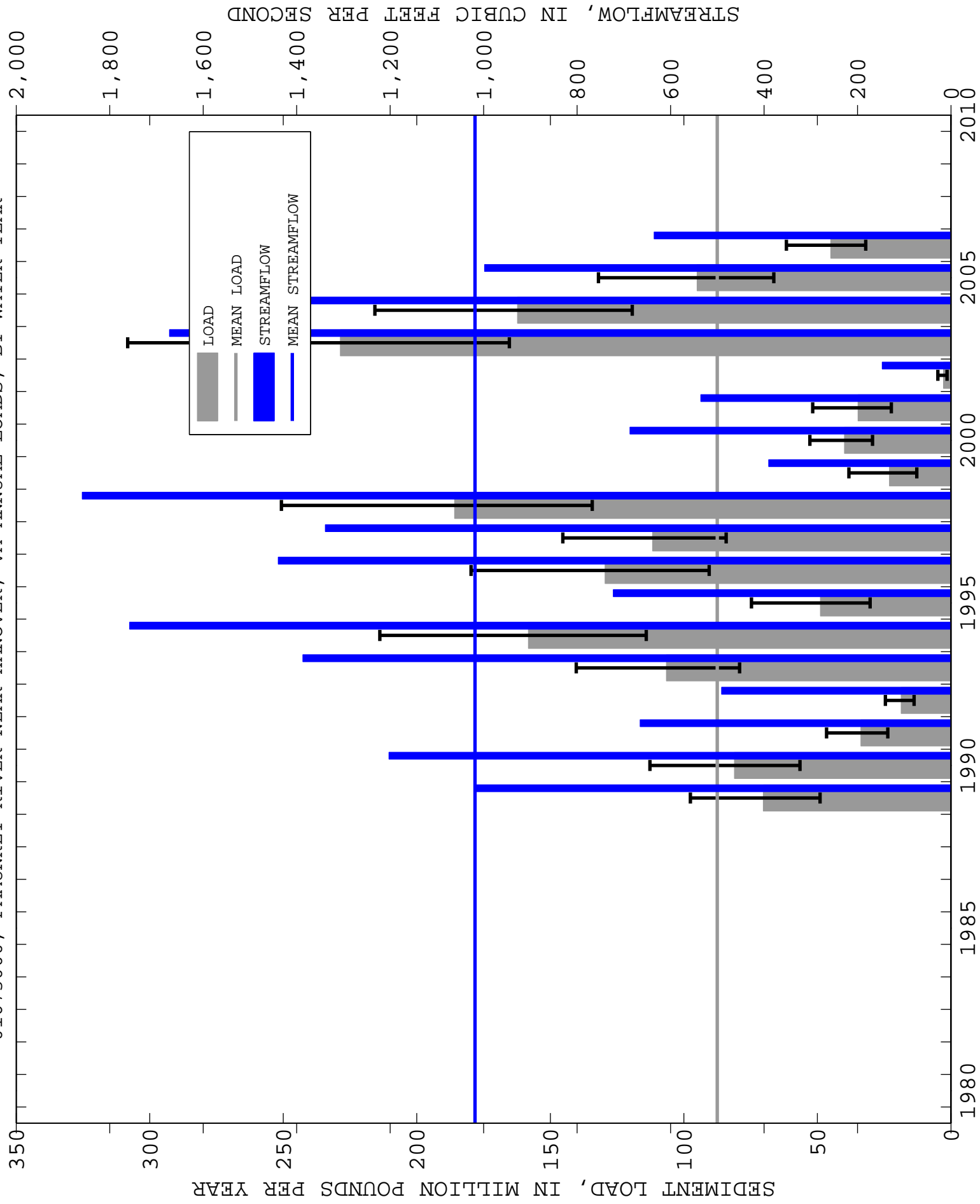
01671020, NORTH ANNA RIVER AT HART CORNER NEAR DOSWELL, VA ANNUAL LOADS, BY WATER YEAR



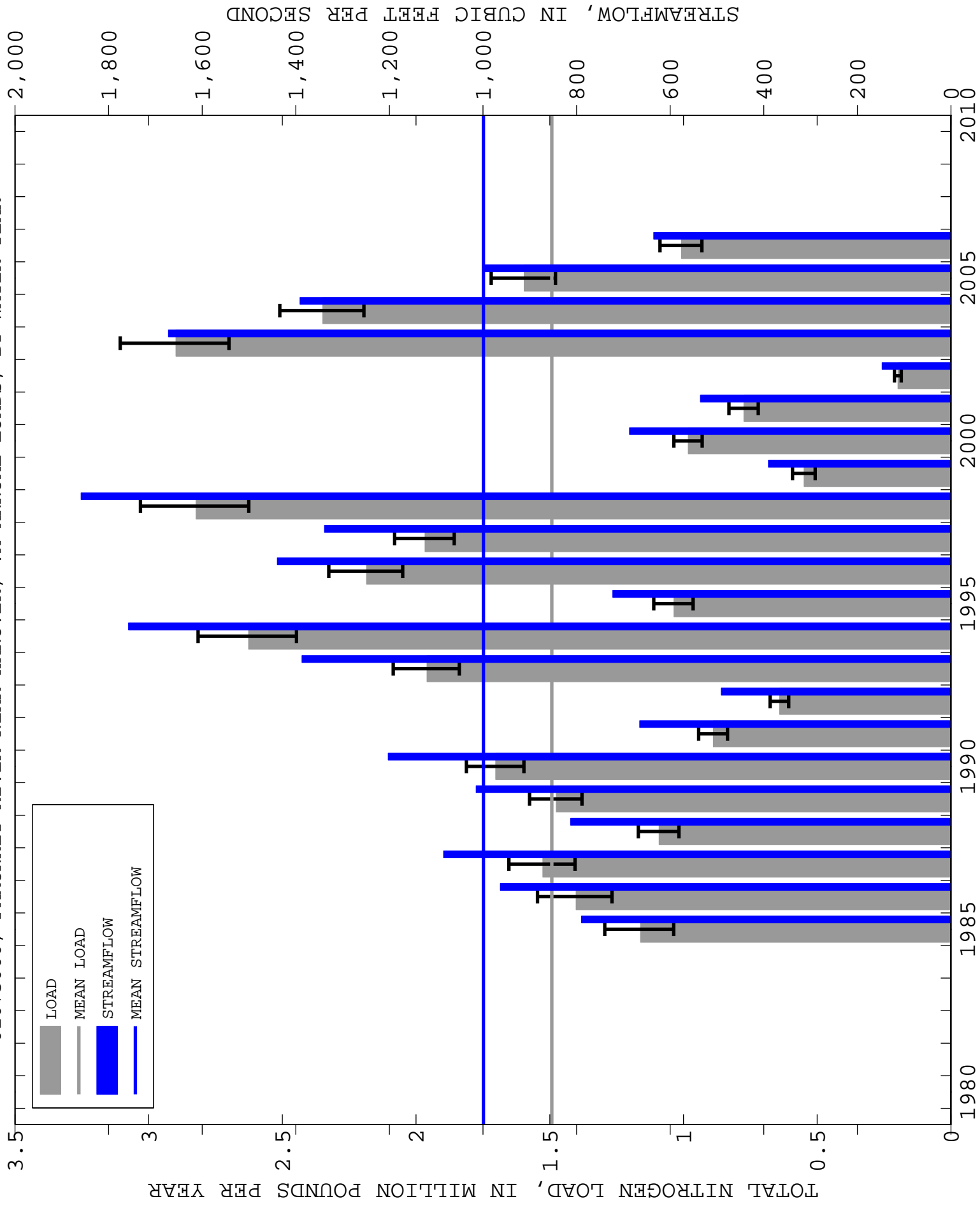
01671020, NORTH ANNA RIVER AT HART CORNER NEAR DOSWELL, VA ANNUAL LOADS, BY WATER YEAR



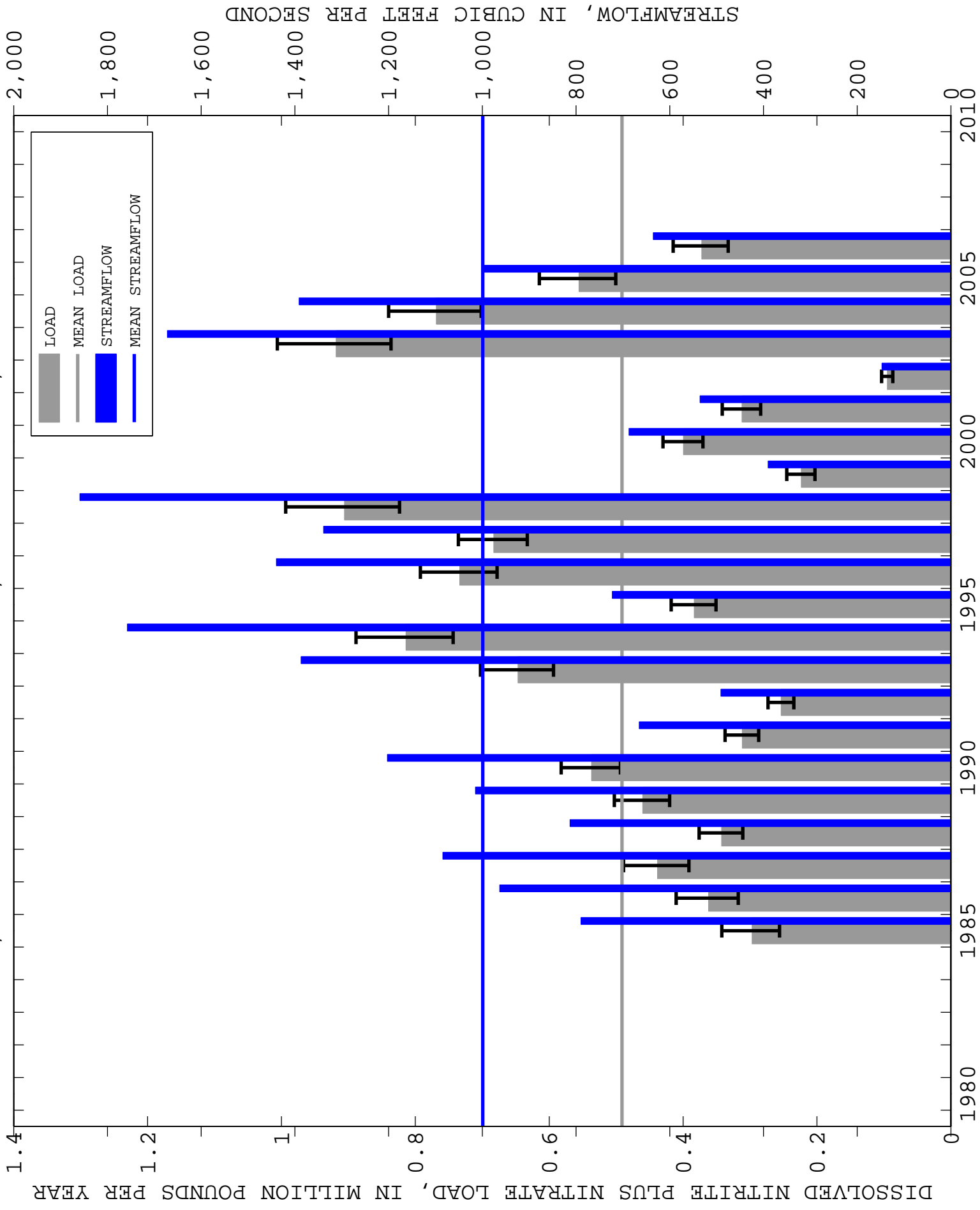
01673000, PAMUNKEY RIVER NEAR HANOVER, VA ANNUAL LOADS, BY WATER YEAR



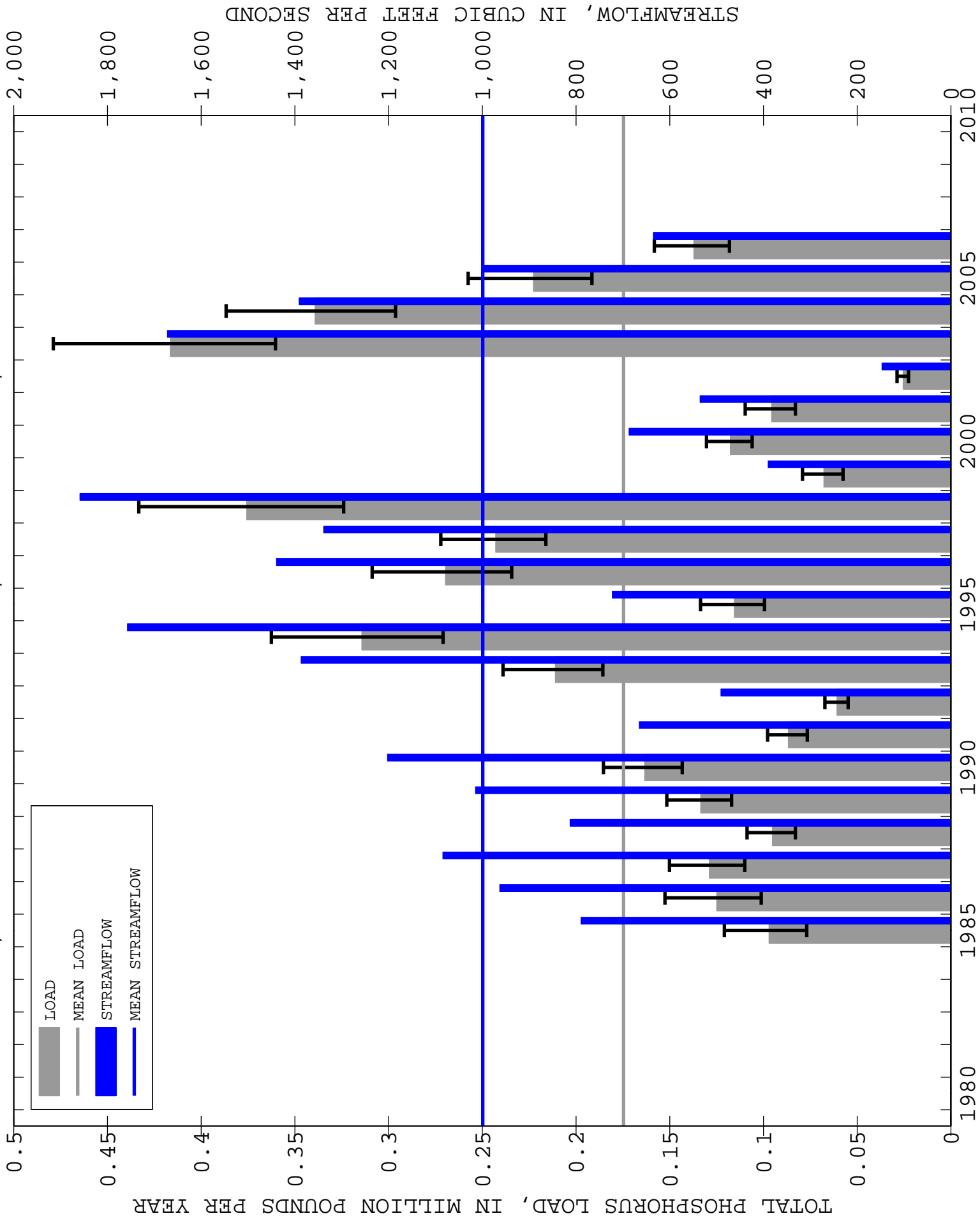
01673000, PAMUNKEY RIVER NEAR HANOVER, VA ANNUAL LOADS, BY WATER YEAR



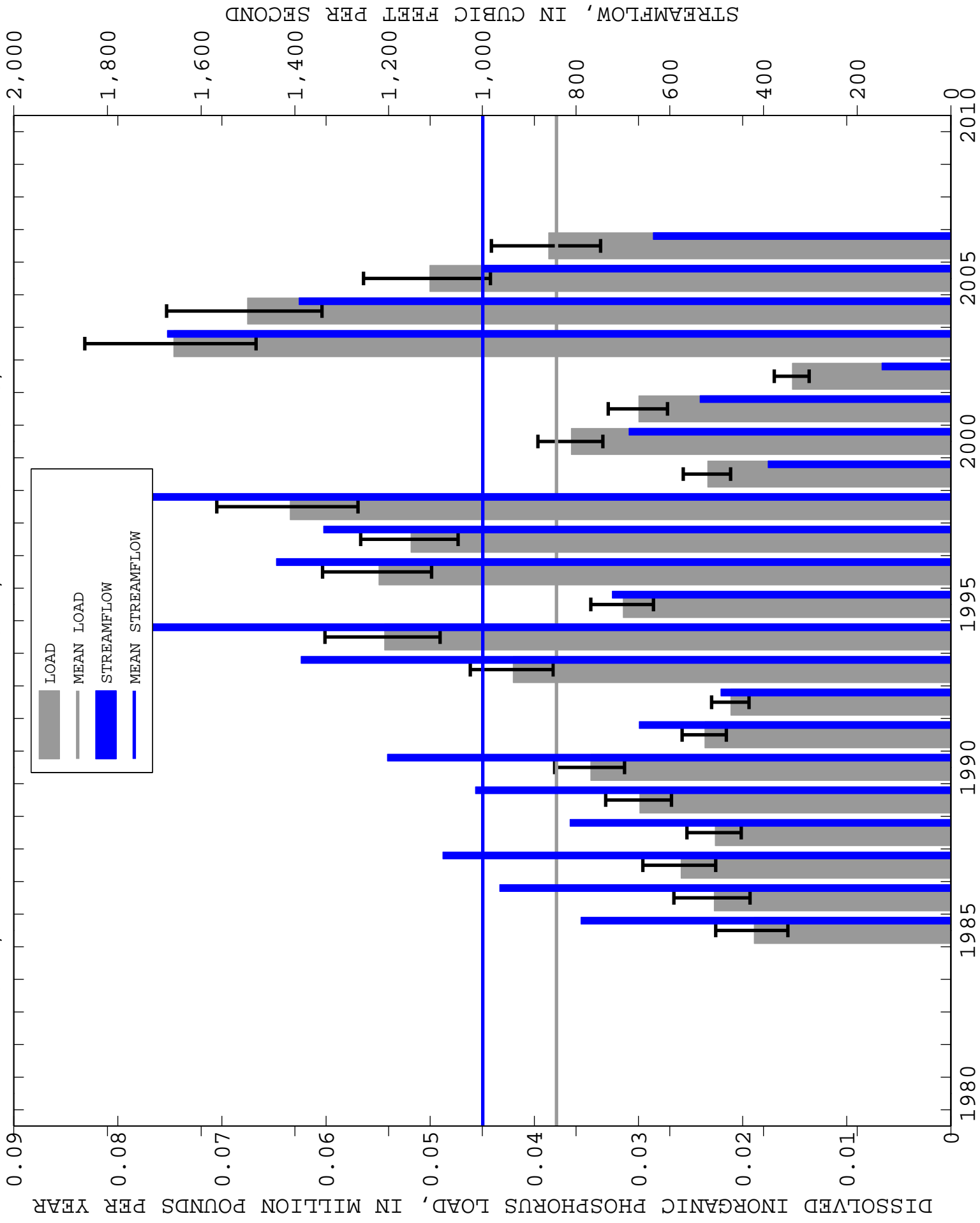
01673000, PAMUNKEY RIVER NEAR HANOVER, VA ANNUAL LOADS, BY WATER YEAR



01673000, PAMUNKEY RIVER NEAR HANOVER, VA ANNUAL LOADS, BY WATER YEAR

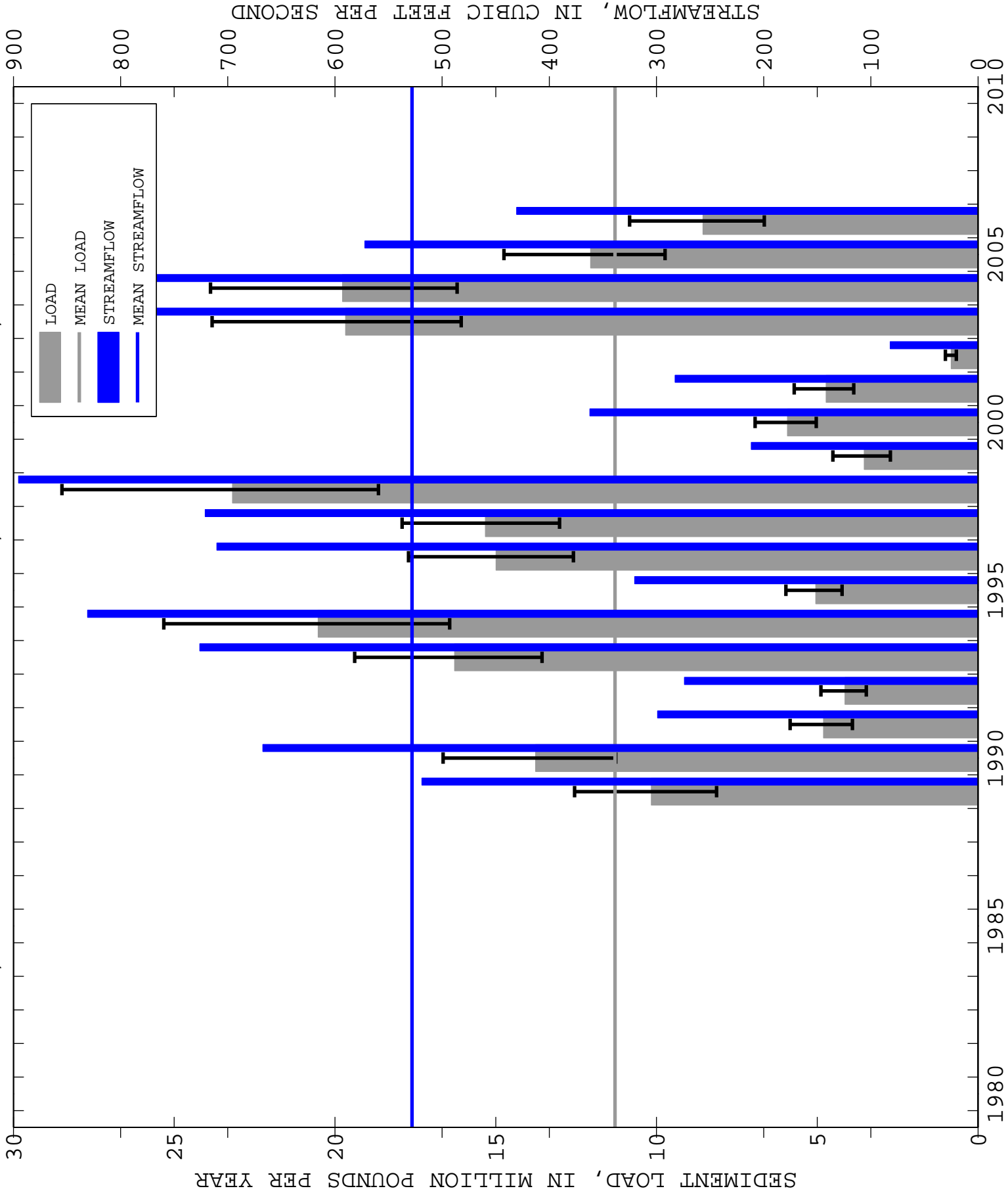


01673000, PAMUNKEY RIVER NEAR HANOVER, VA ANNUAL LOADS, BY WATER YEAR

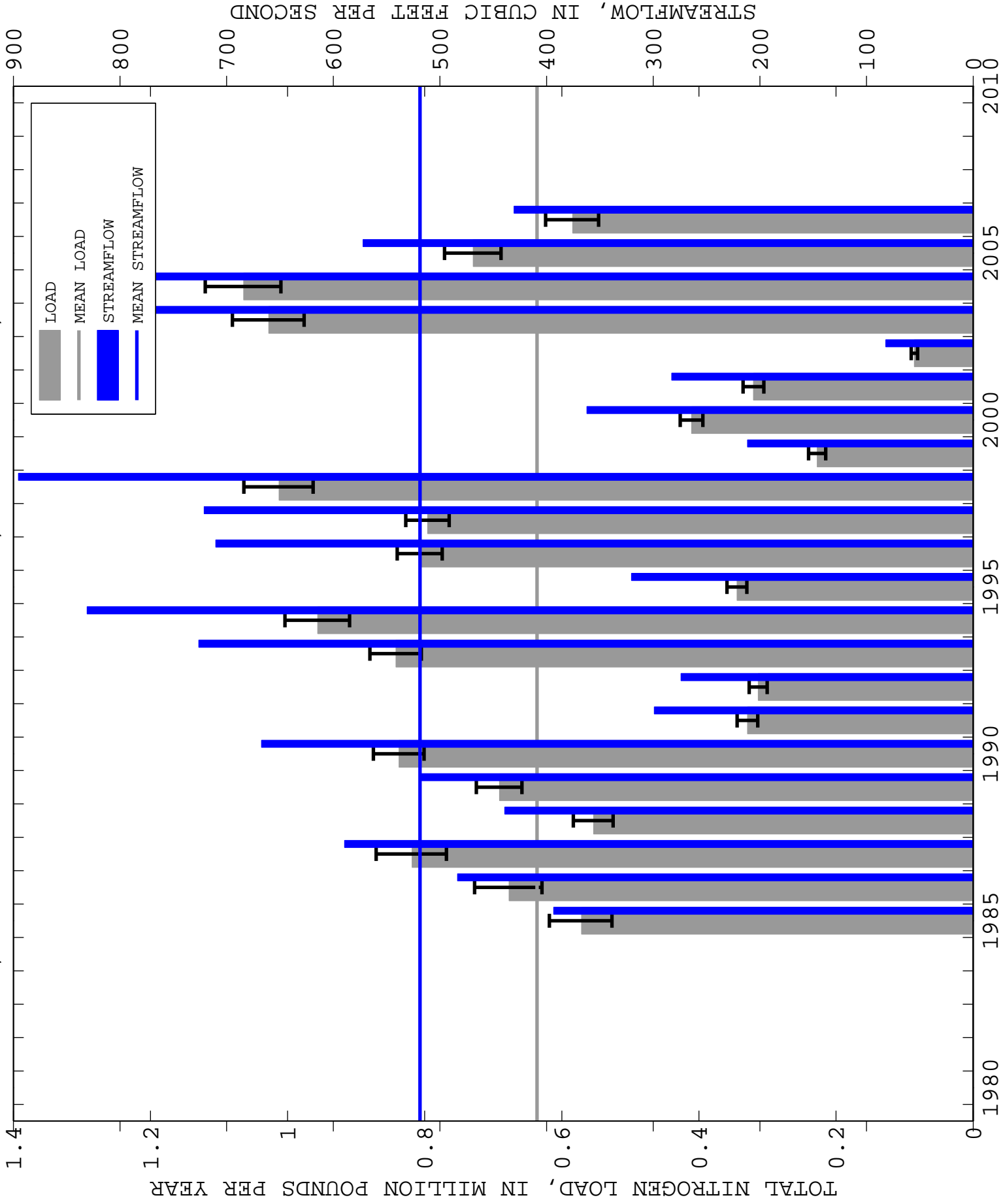




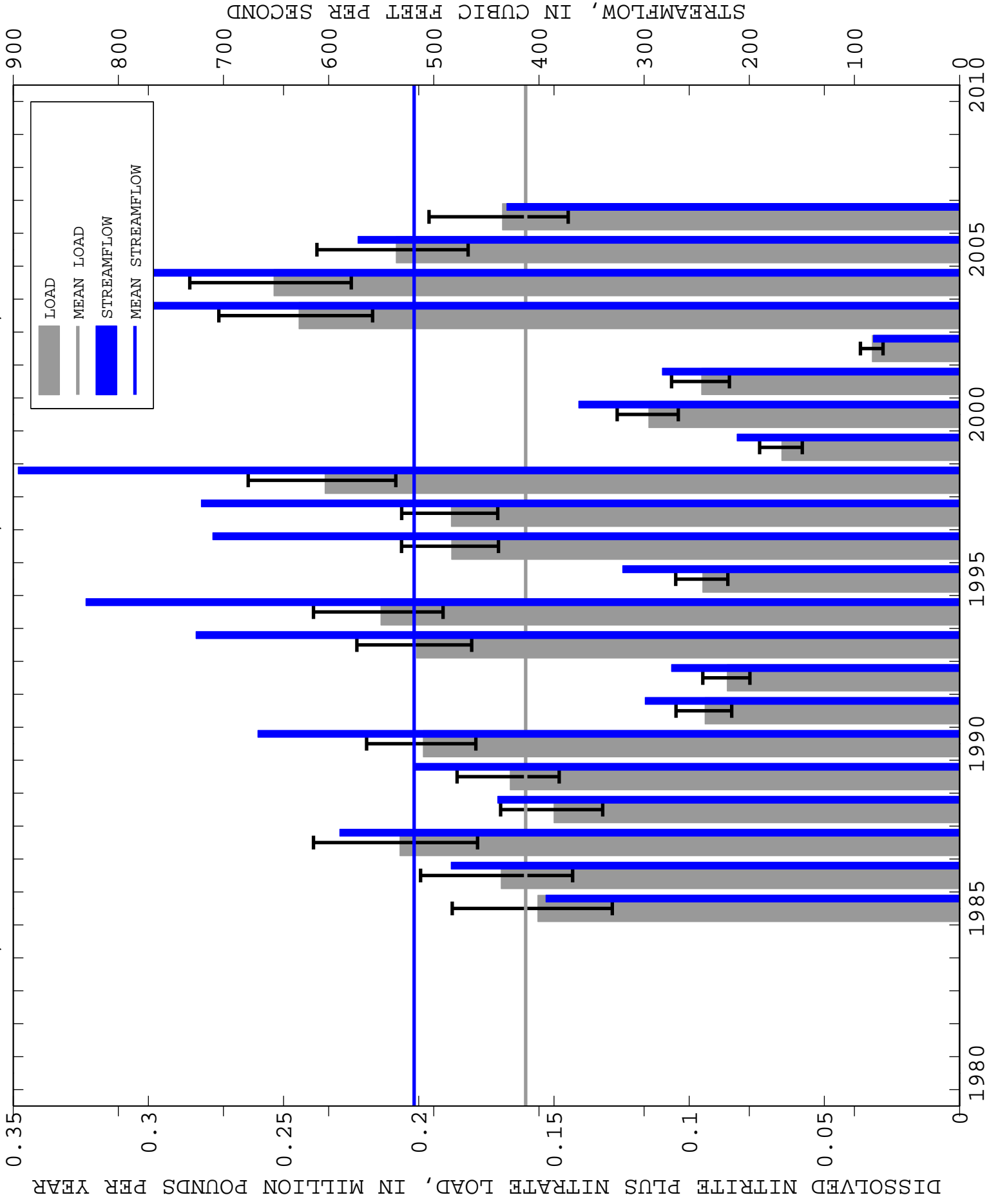
01674500, MATTAPONI RIVER NEAR BEULAHVILLE, VA ANNUAL LOADS, BY WATER YEAR



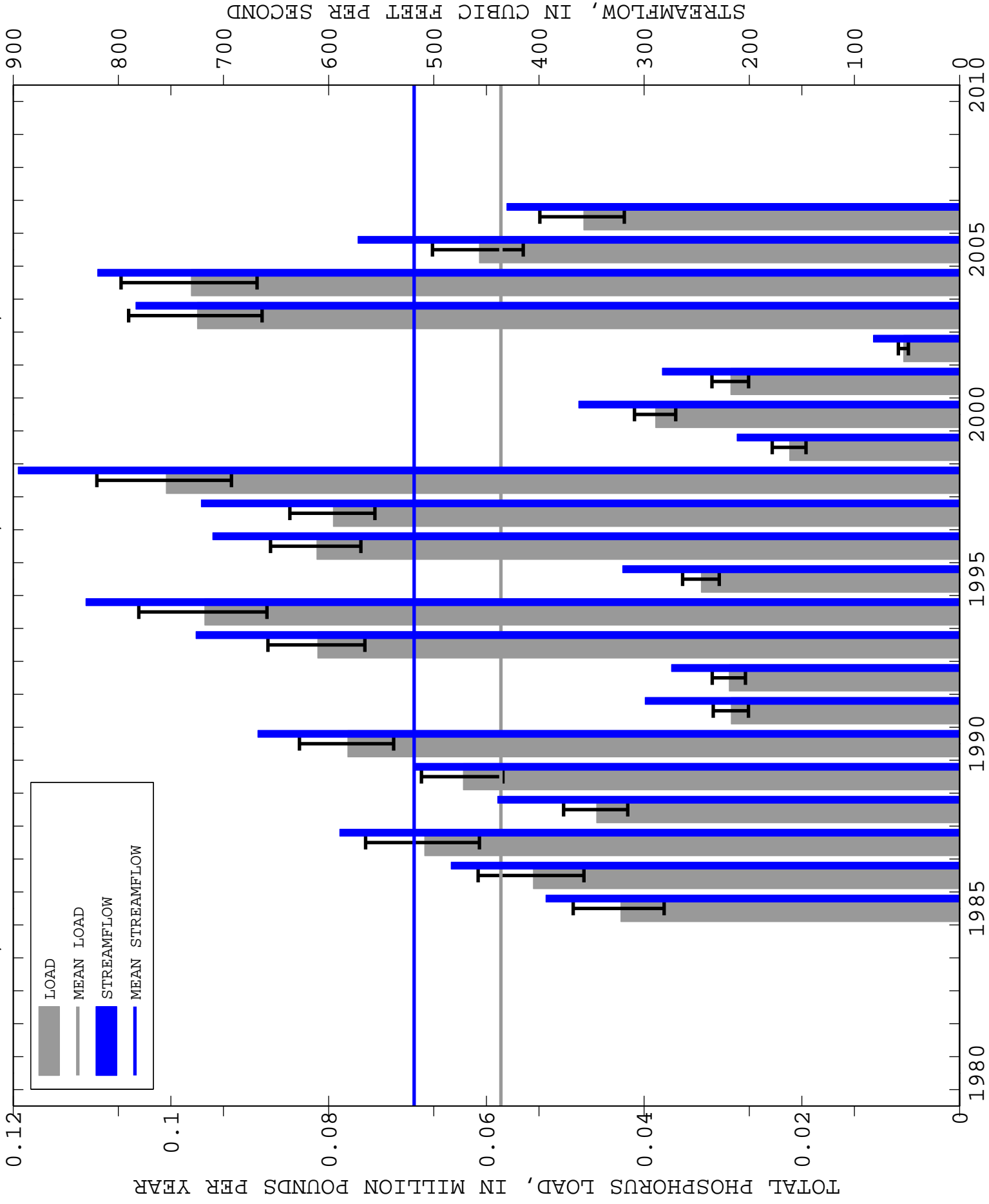
01674500, MATTAPONI RIVER NEAR BEULAHVILLE, VA ANNUAL LOADS, BY WATER YEAR



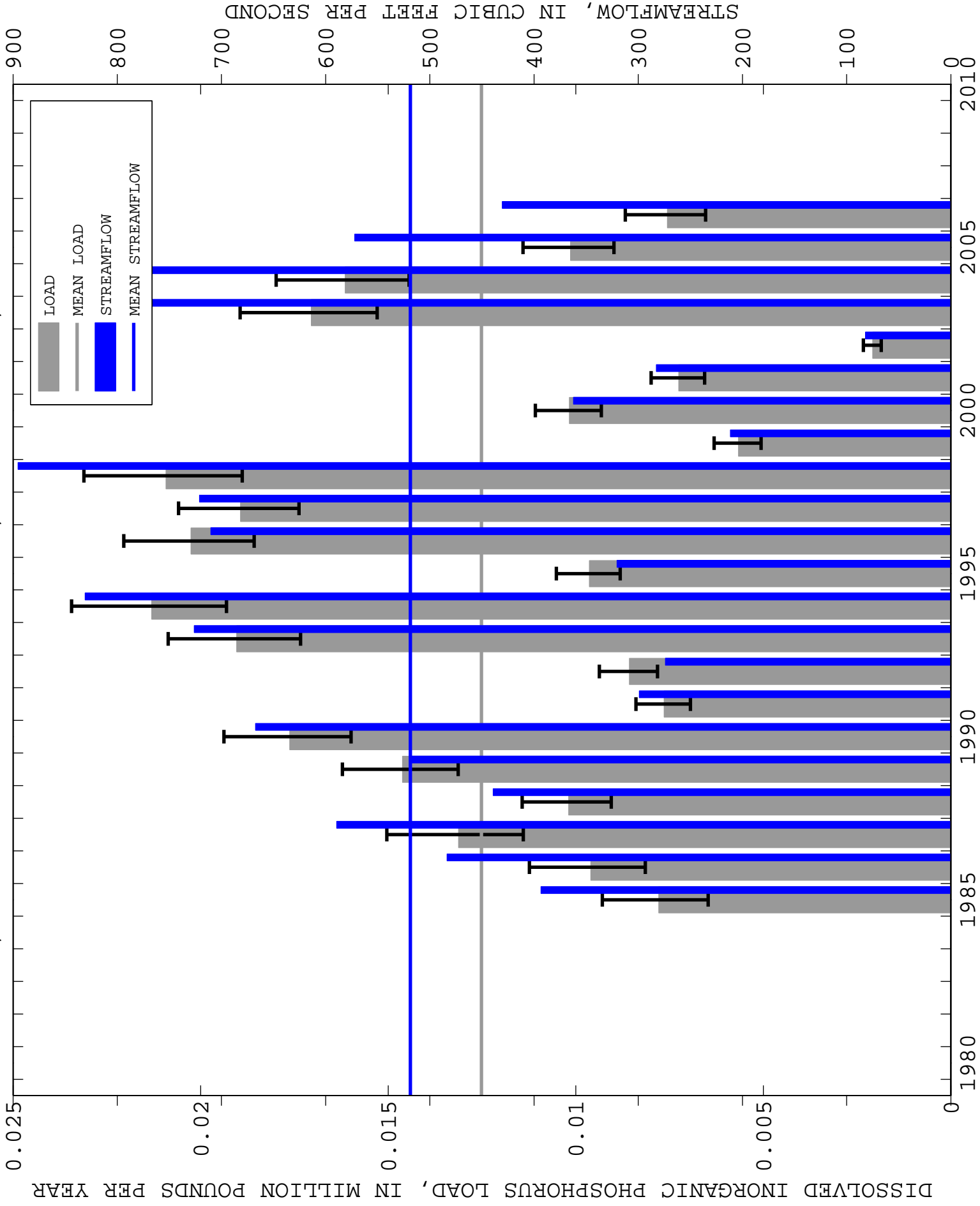
01674500, MATTAPONI RIVER NEAR BEULAHVILLE, VA ANNUAL LOADS, BY WATER YEAR



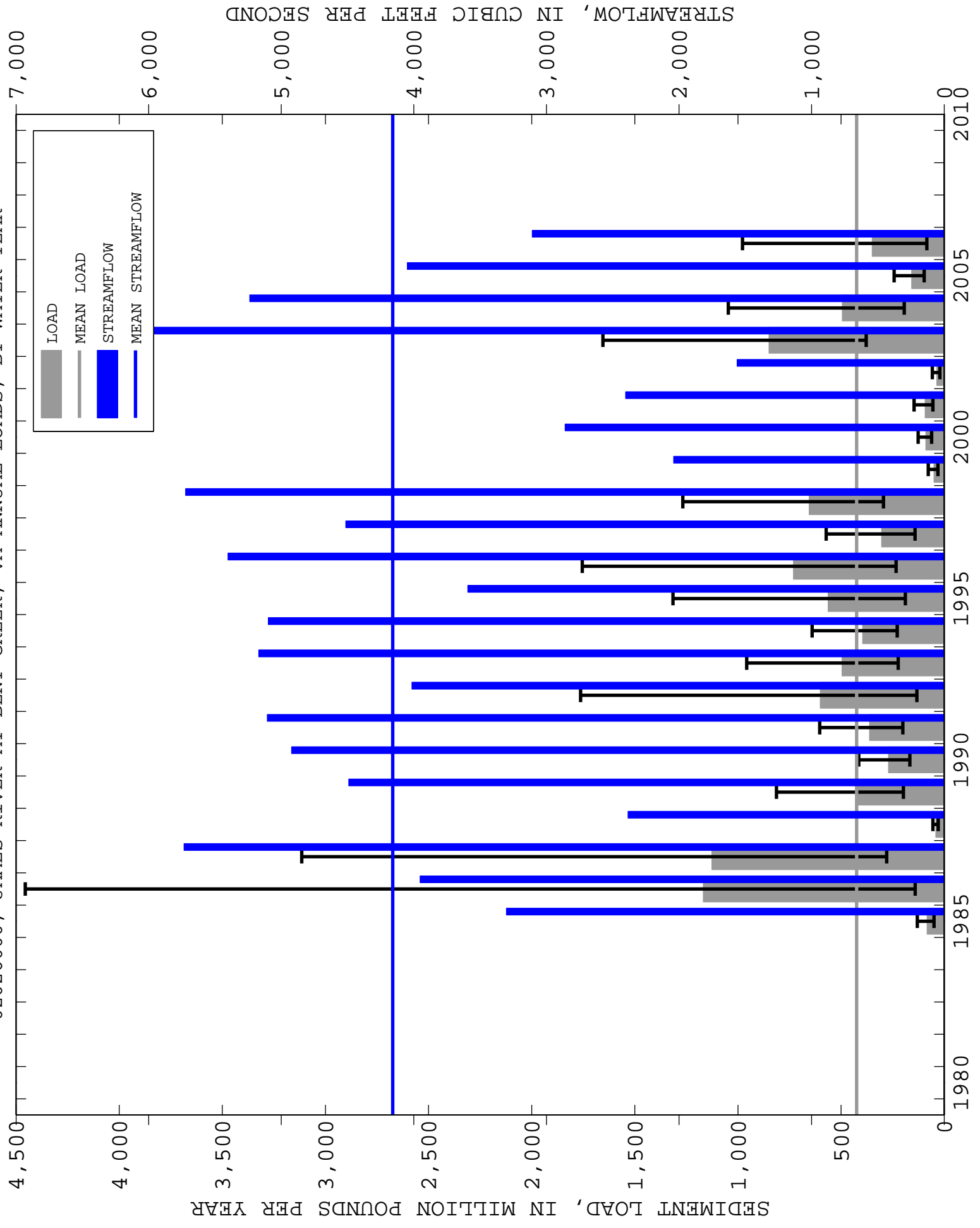
01674500, MATTAPONI RIVER NEAR BEULAHVILLE, VA ANNUAL LOADS, BY WATER YEAR



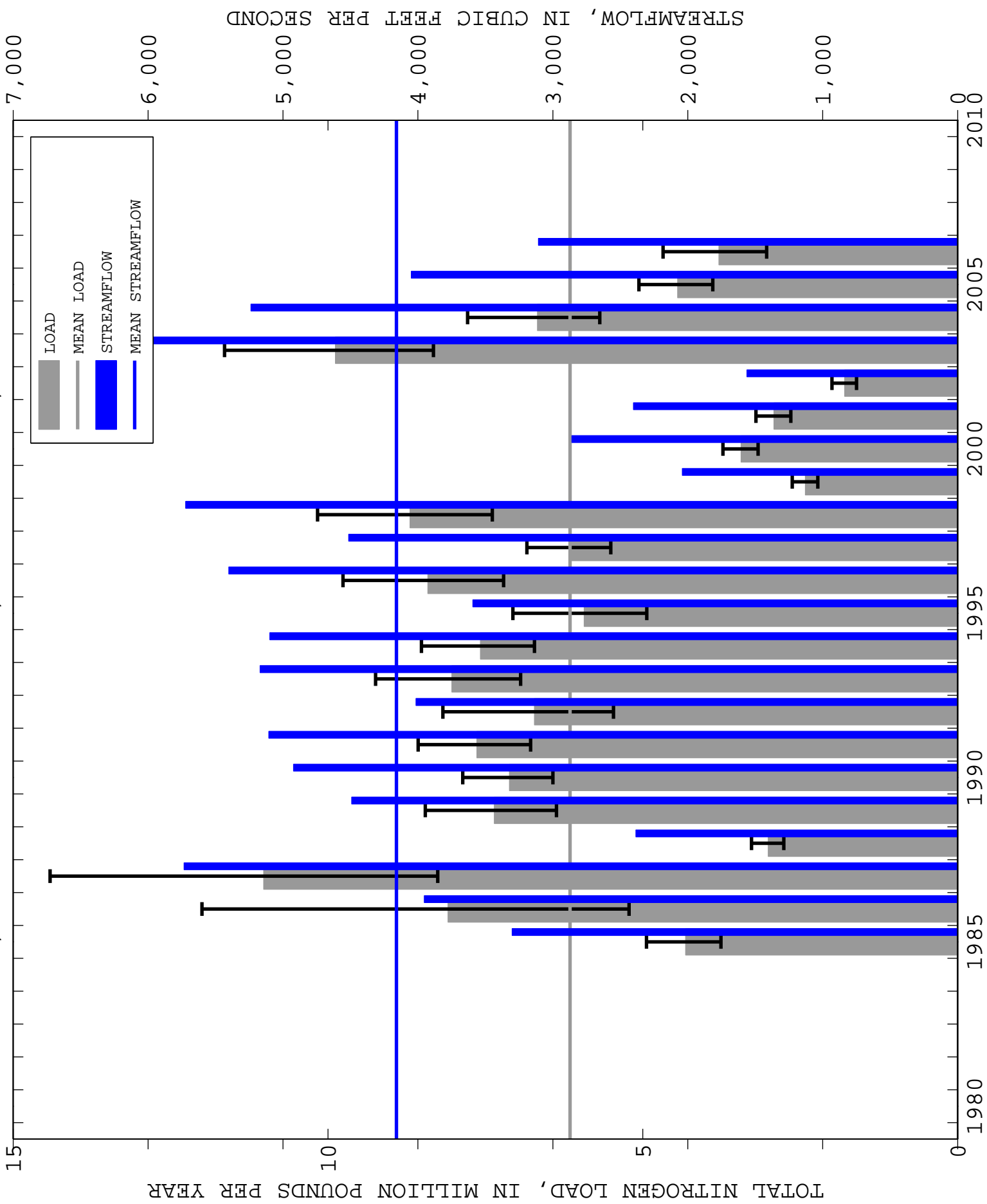
01674500, MATTAPONI RIVER NEAR BEULAHVILLE, VA ANNUAL LOADS, BY WATER YEAR



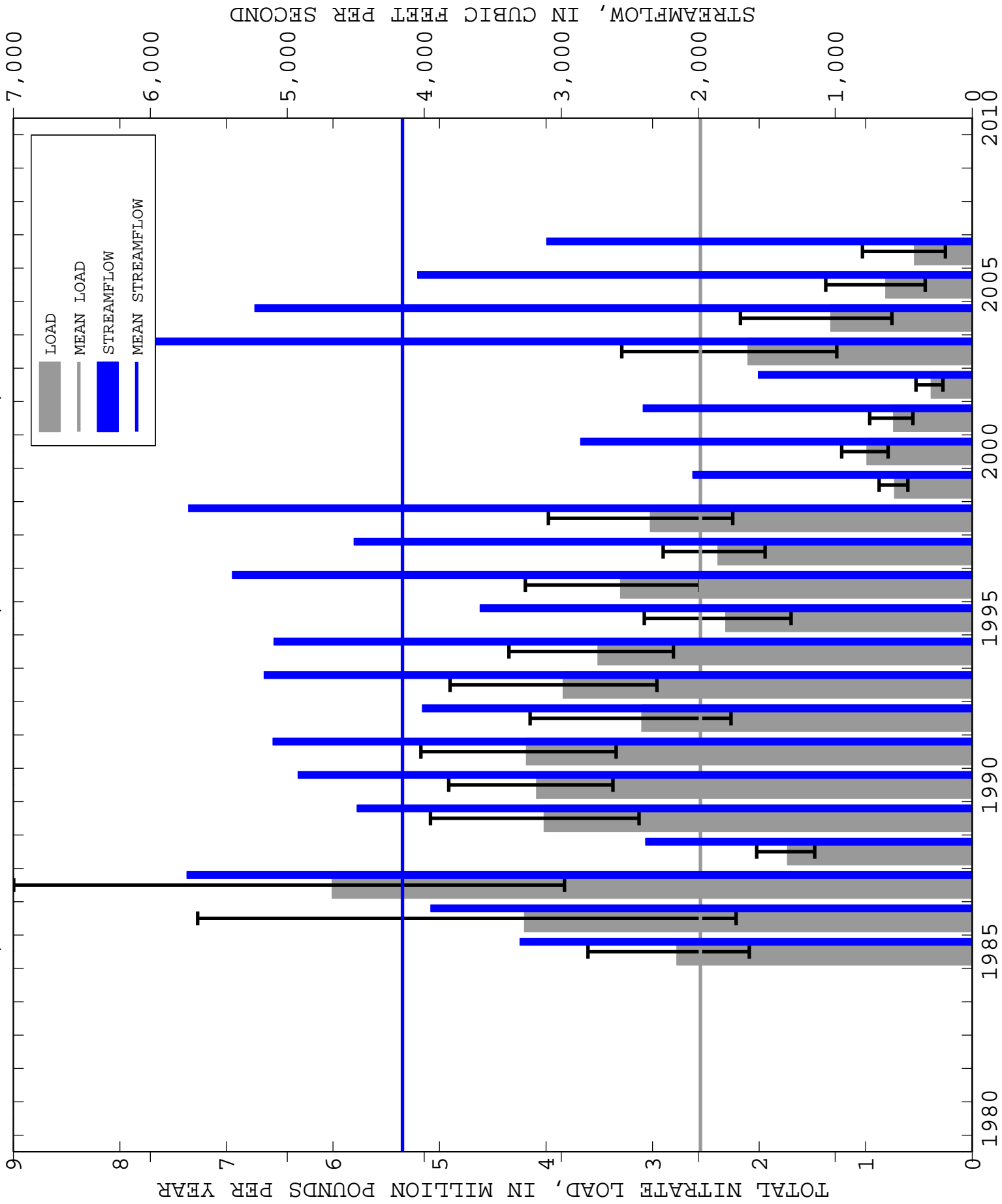
02026000, JAMES RIVER AT BENT CREEK, VA ANNUAL LOADS, BY WATER YEAR



02026000, JAMES RIVER AT BENT CREEK, VA ANNUAL LOADS, BY WATER YEAR

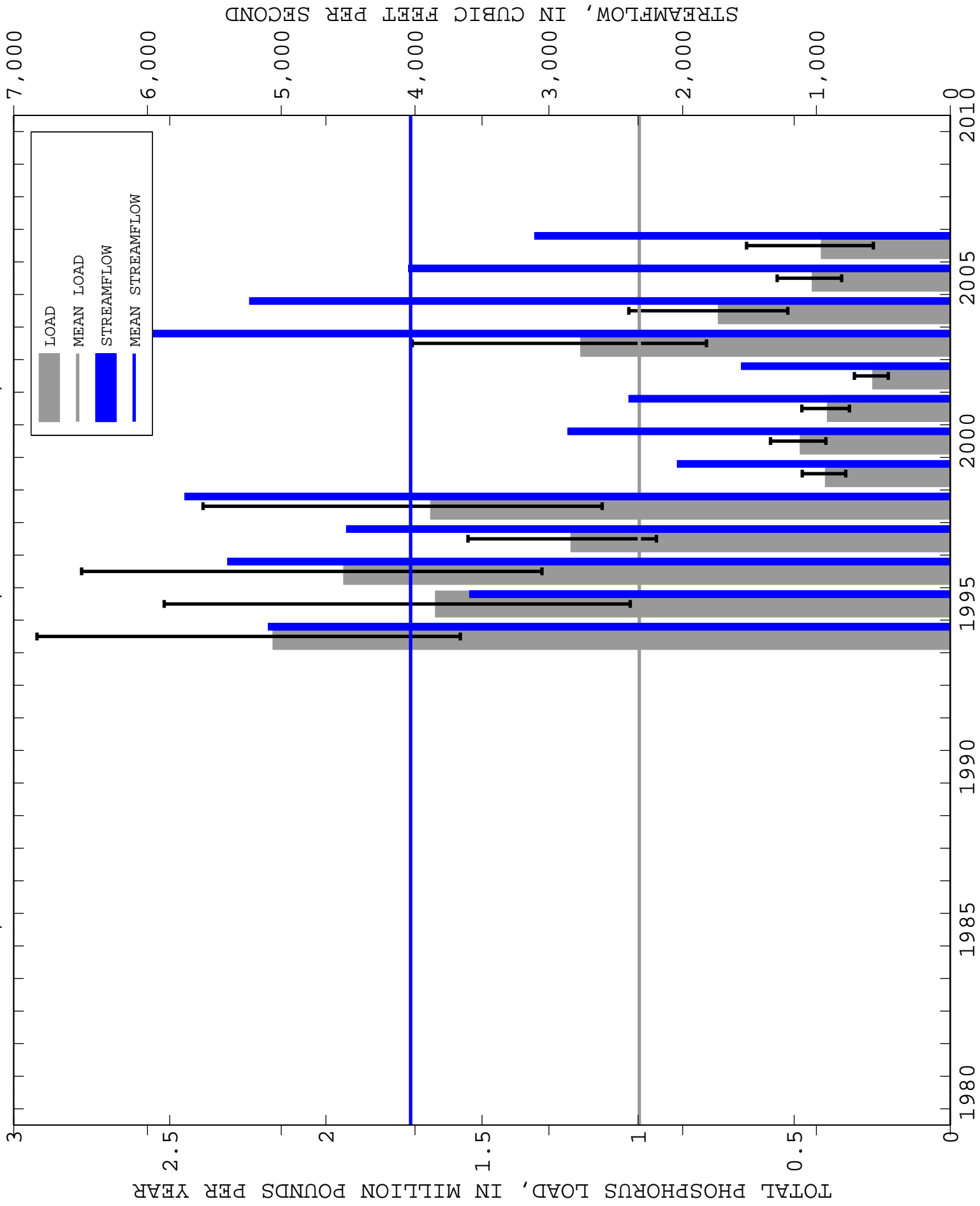


02026000, JAMES RIVER AT BENT CREEK, VA ANNUAL LOADS, BY WATER YEAR

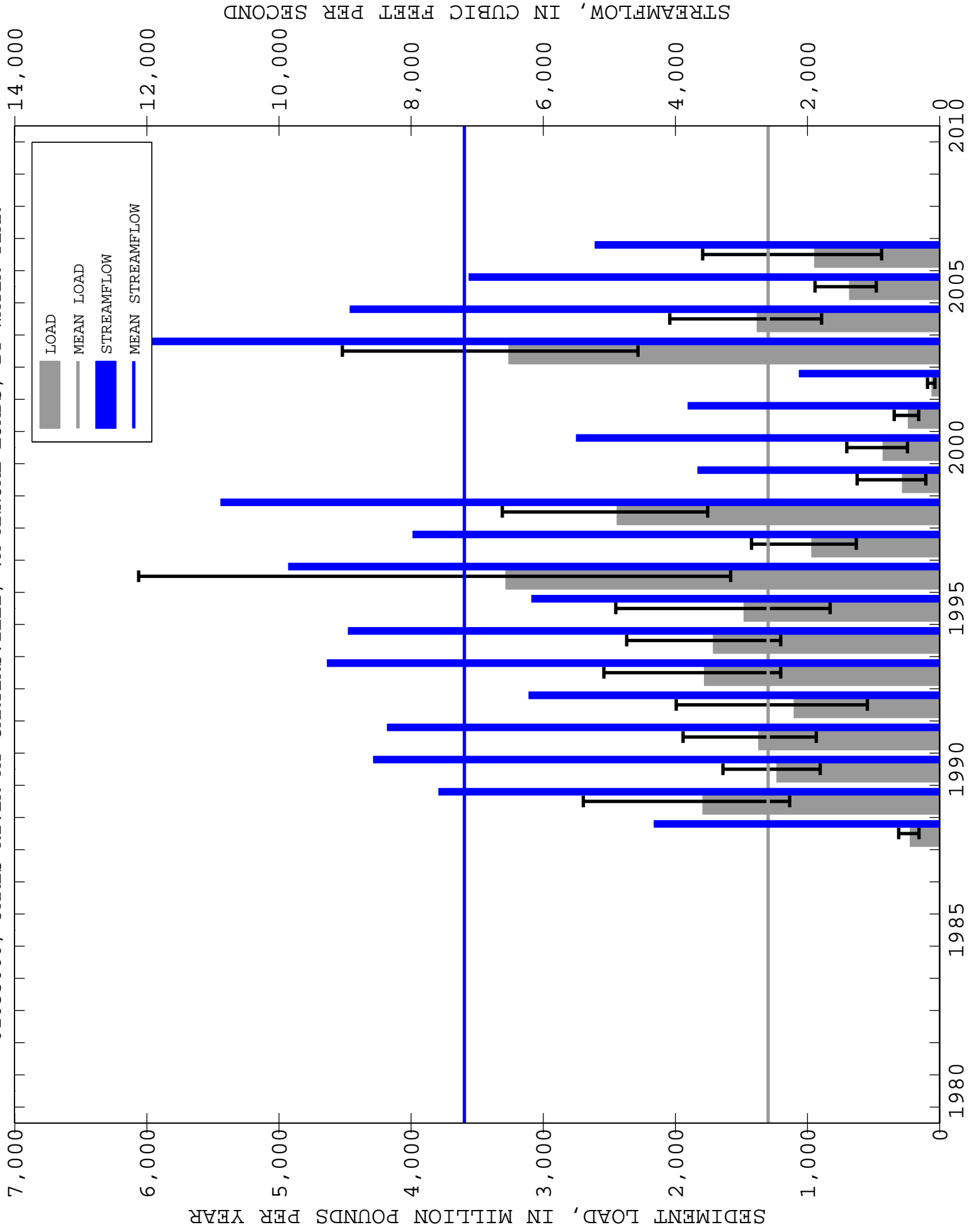




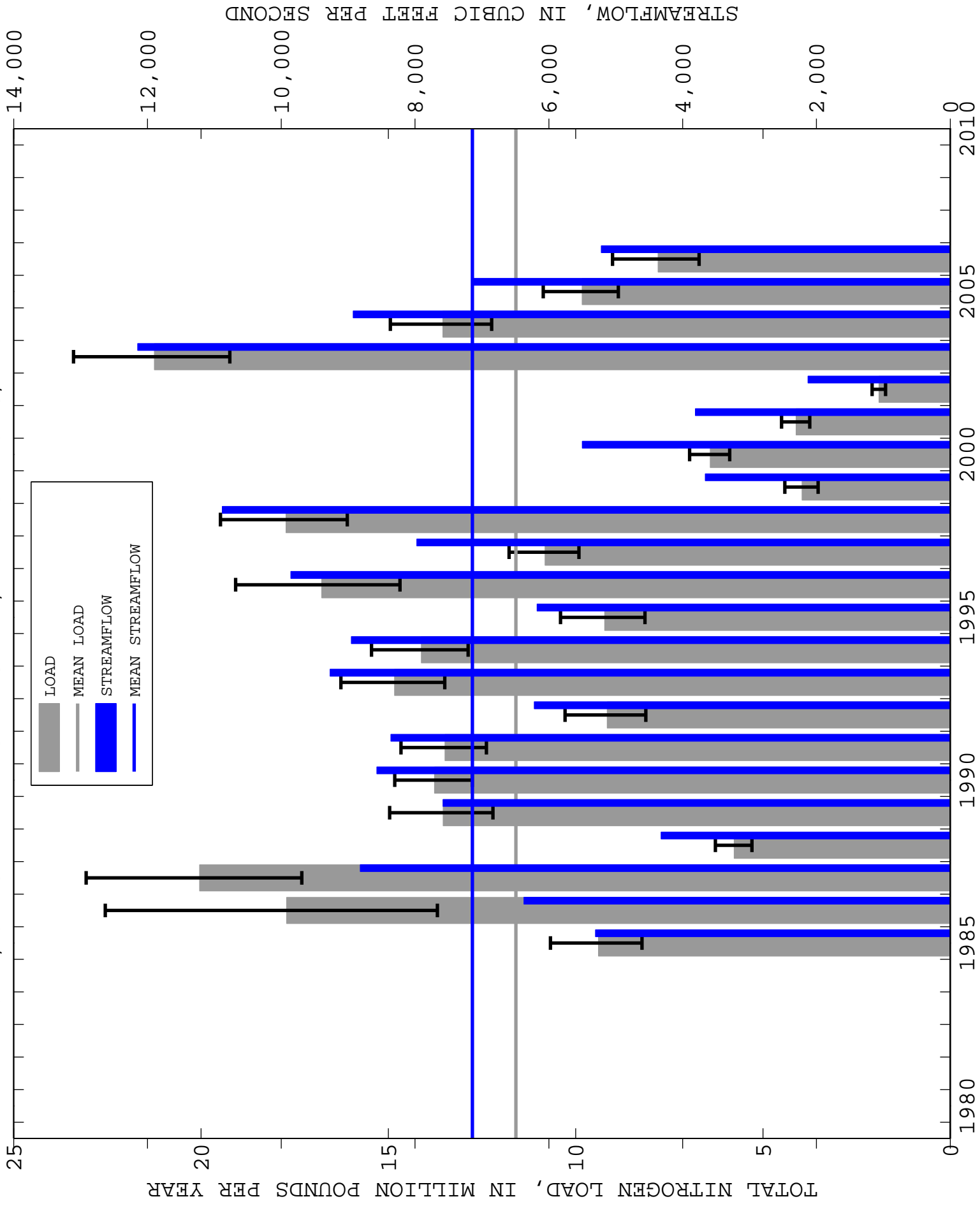
02026000, JAMES RIVER AT BENT CREEK, VA ANNUAL LOADS, BY WATER YEAR



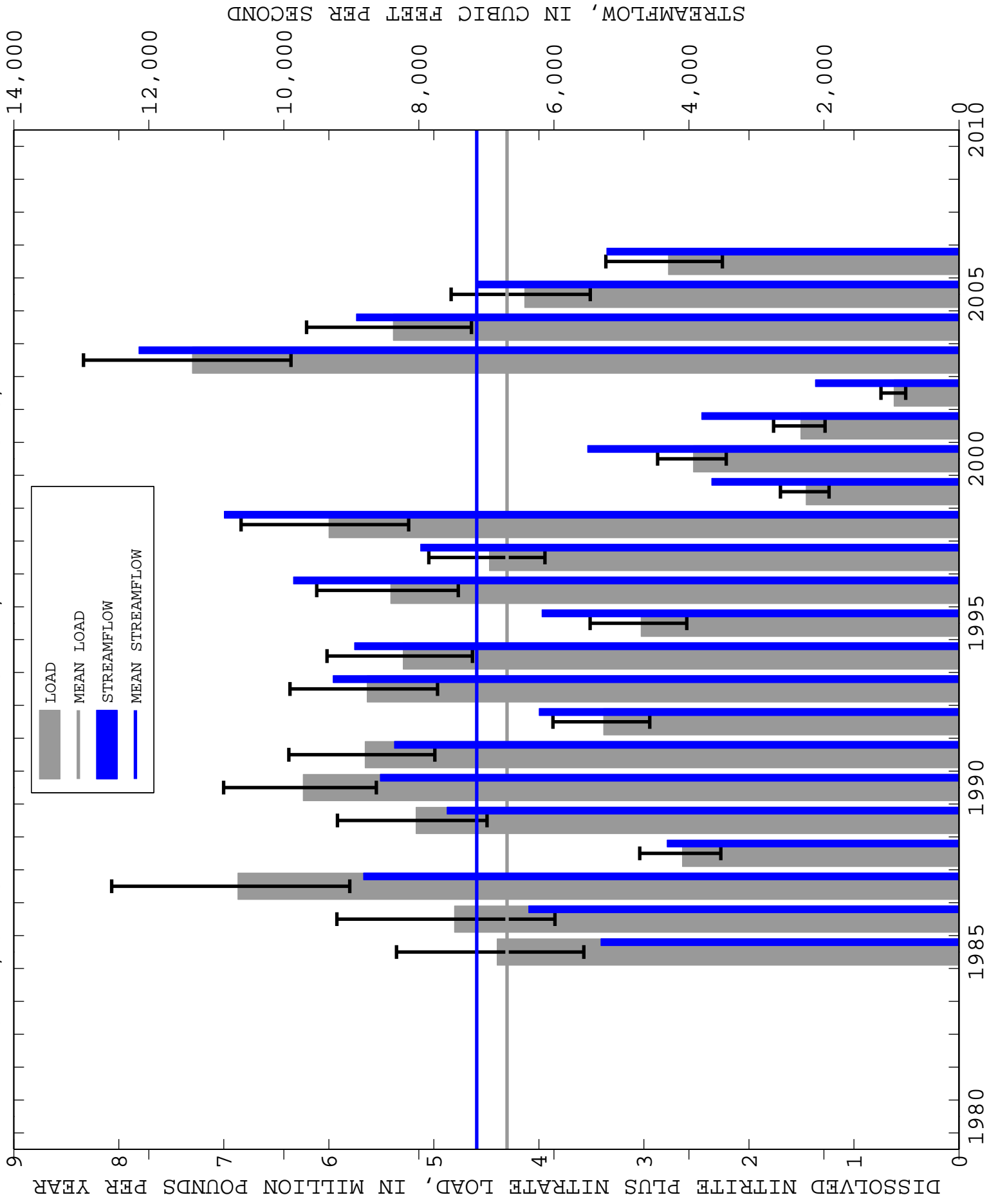
02035000, JAMES RIVER AT CARTERSVILLE, VA ANNUAL LOADS, BY WATER YEAR



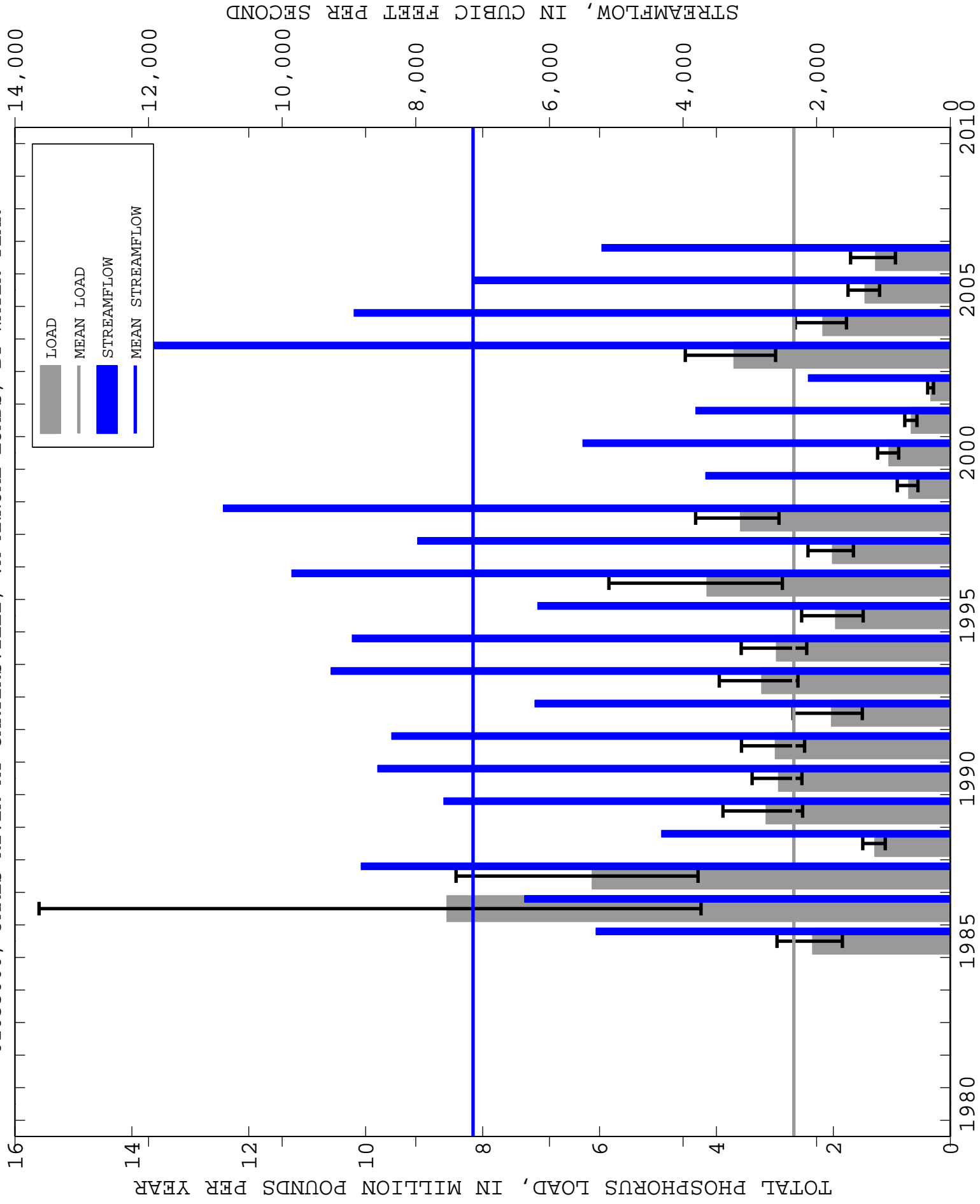
02035000, JAMES RIVER AT CARTERSVILLE, VA ANNUAL LOADS, BY WATER YEAR



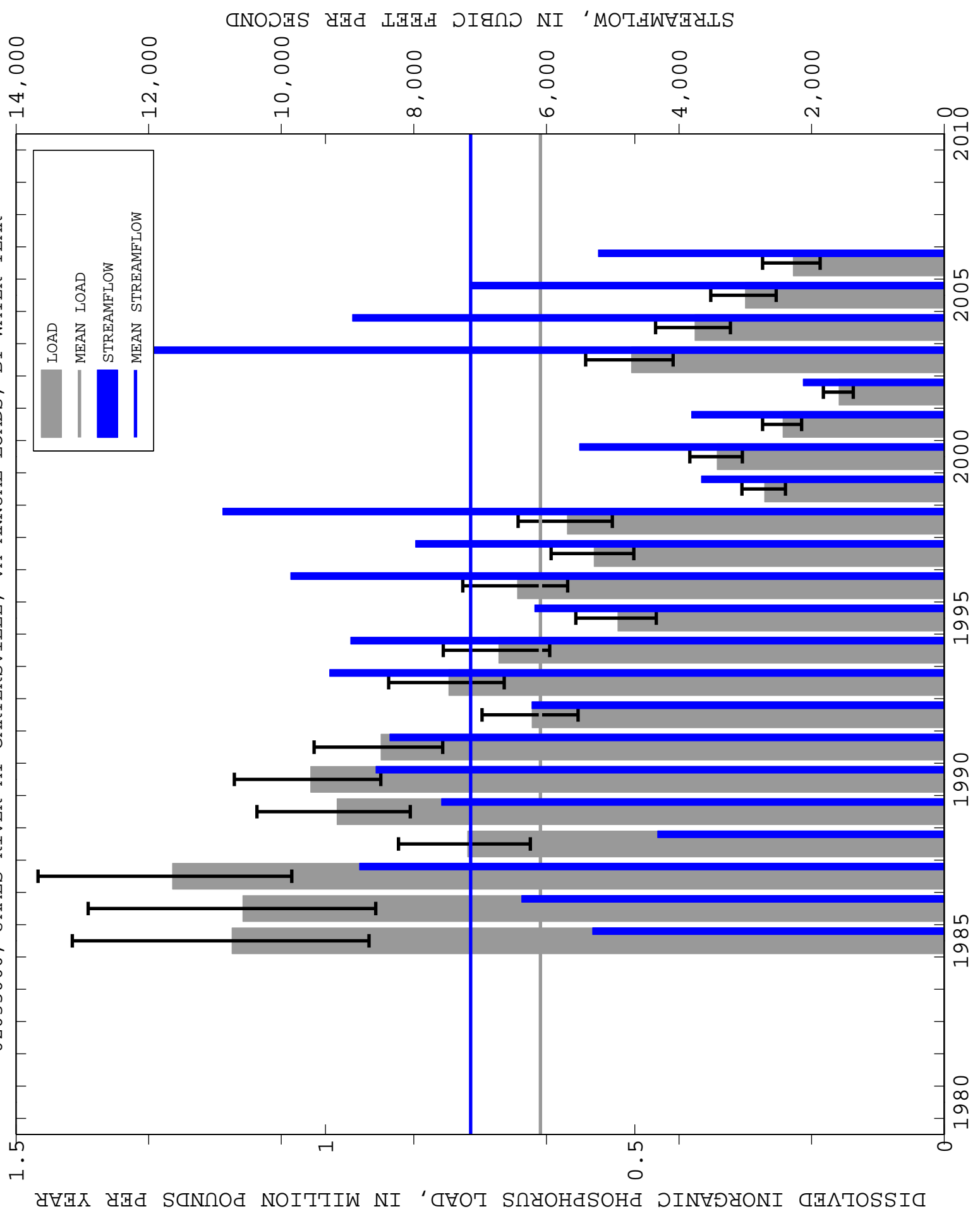
02035000, JAMES RIVER AT CARTERSVILLE, VA ANNUAL LOADS, BY WATER YEAR



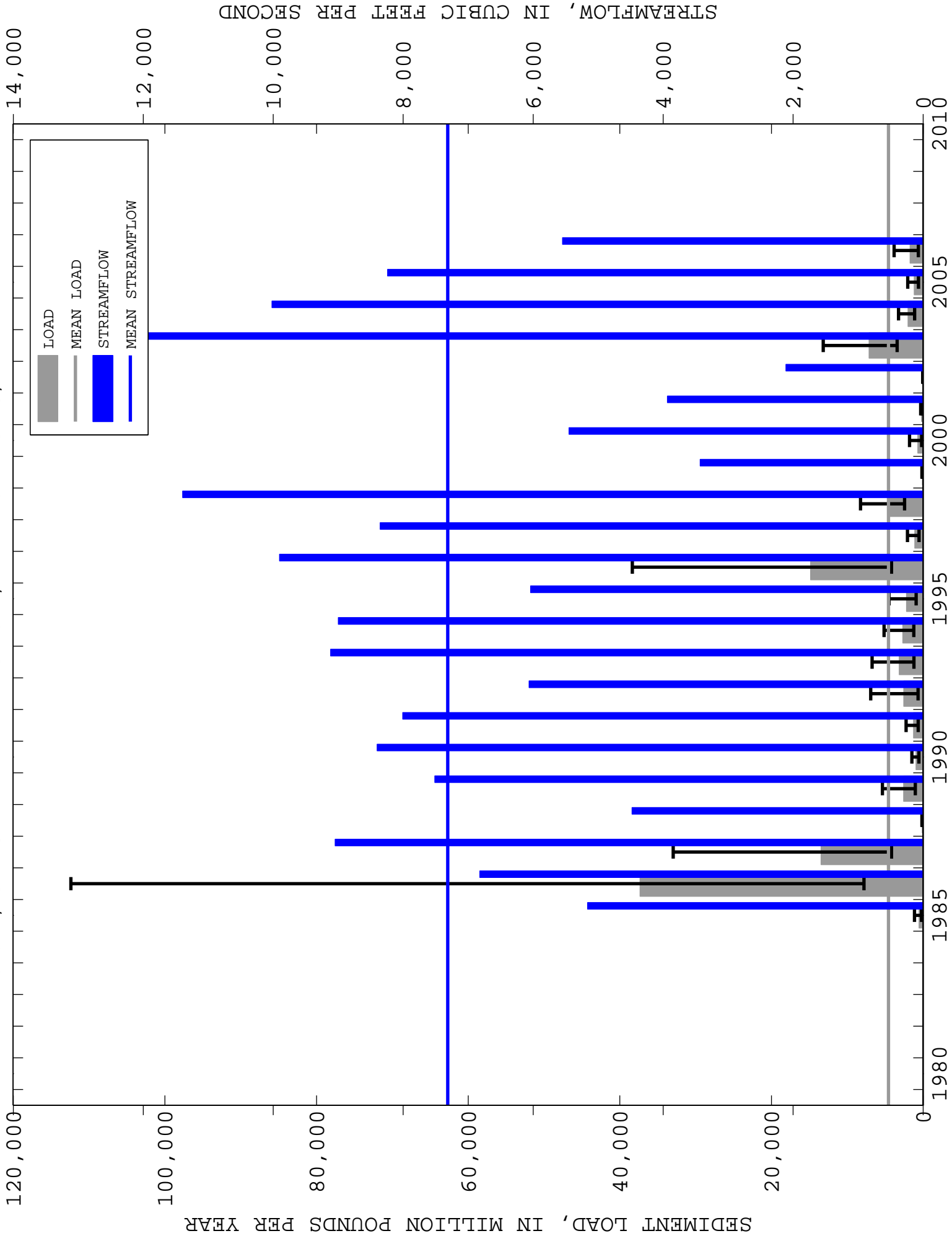
02035000, JAMES RIVER AT CARTERSVILLE, VA ANNUAL LOADS, BY WATER YEAR



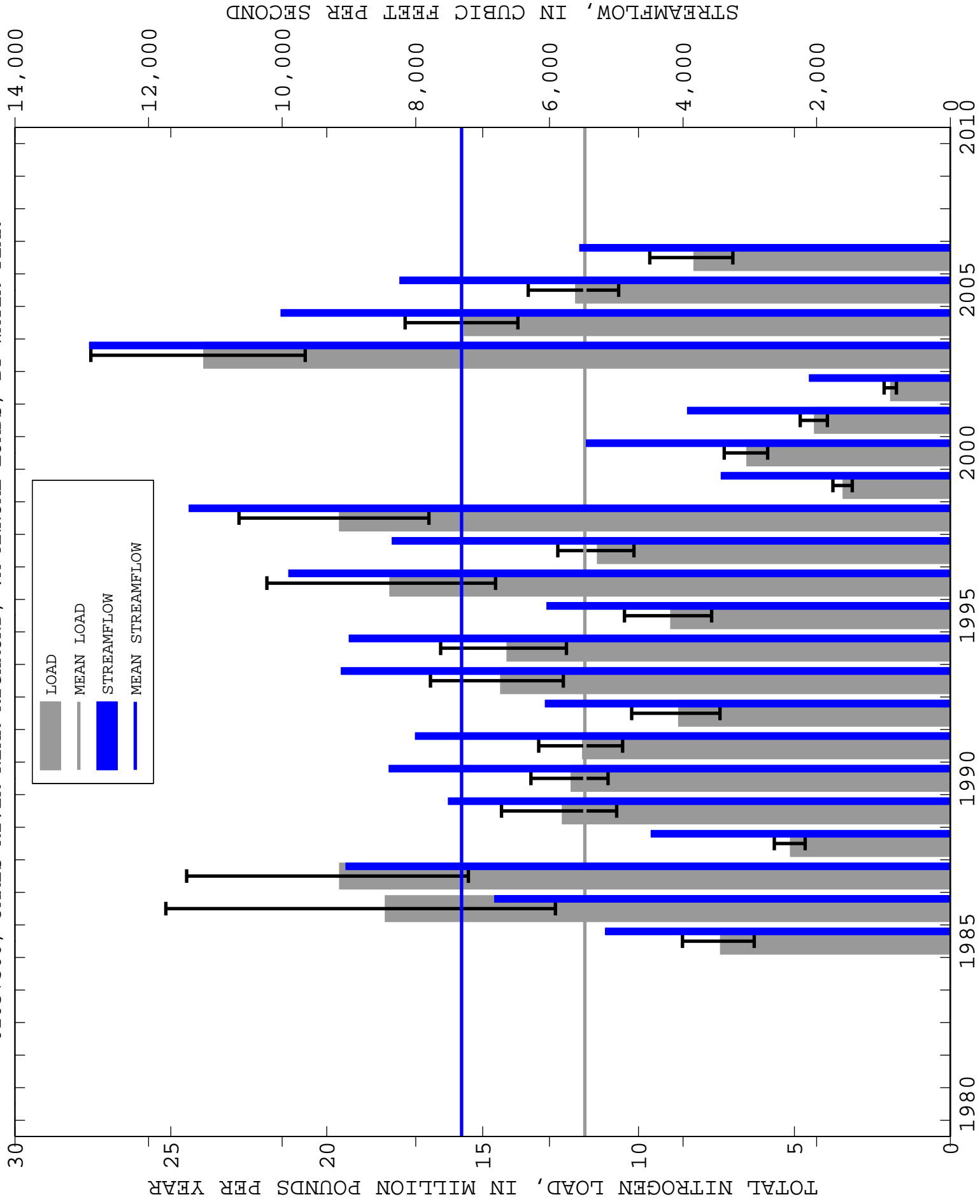
02035000, JAMES RIVER AT CARTERSVILLE, VA ANNUAL LOADS, BY WATER YEAR



02037500, JAMES RIVER NEAR RICHMOND, VA ANNUAL LOADS, BY WATER YEAR

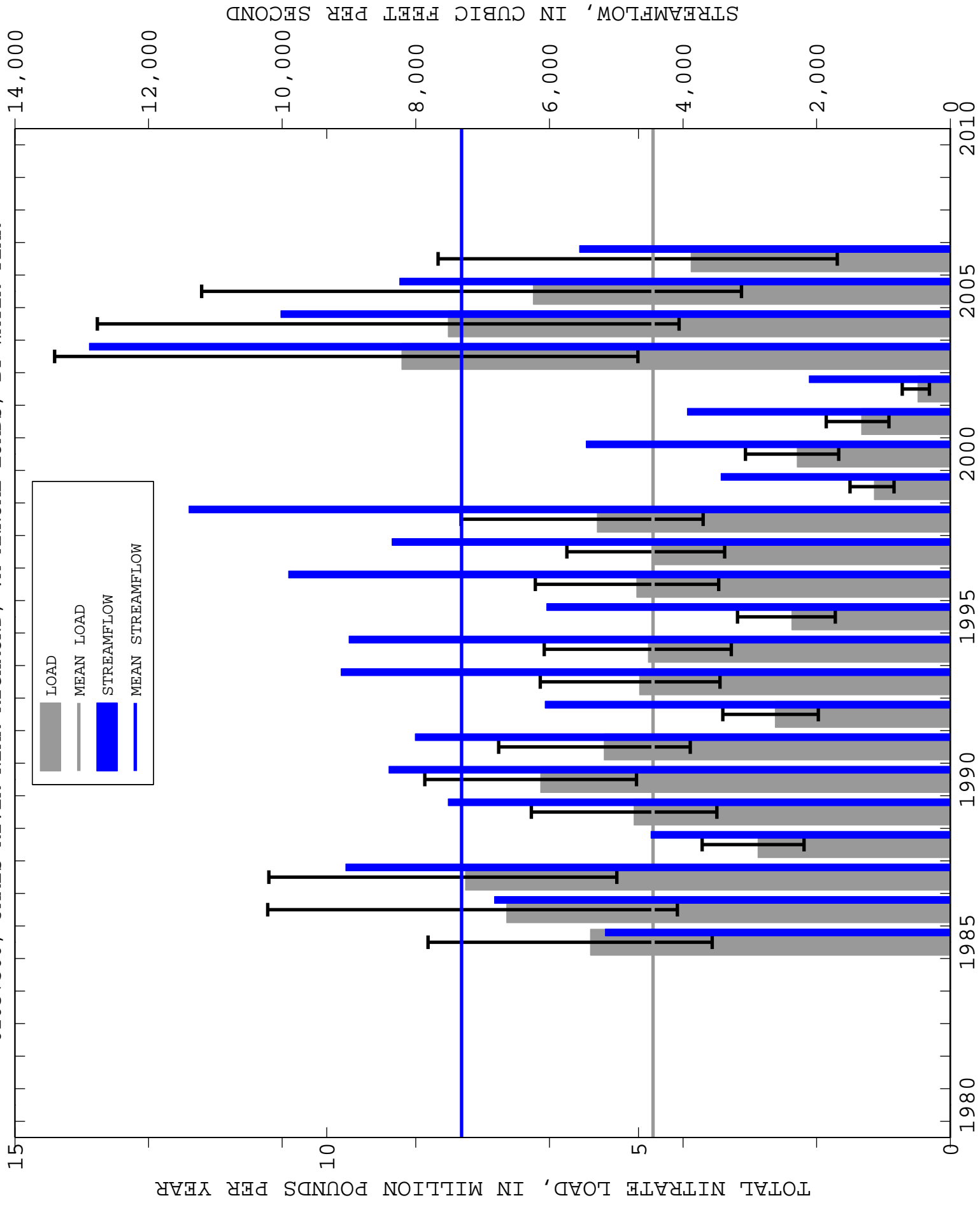


02037500, JAMES RIVER NEAR RICHMOND, VA ANNUAL LOADS, BY WATER YEAR

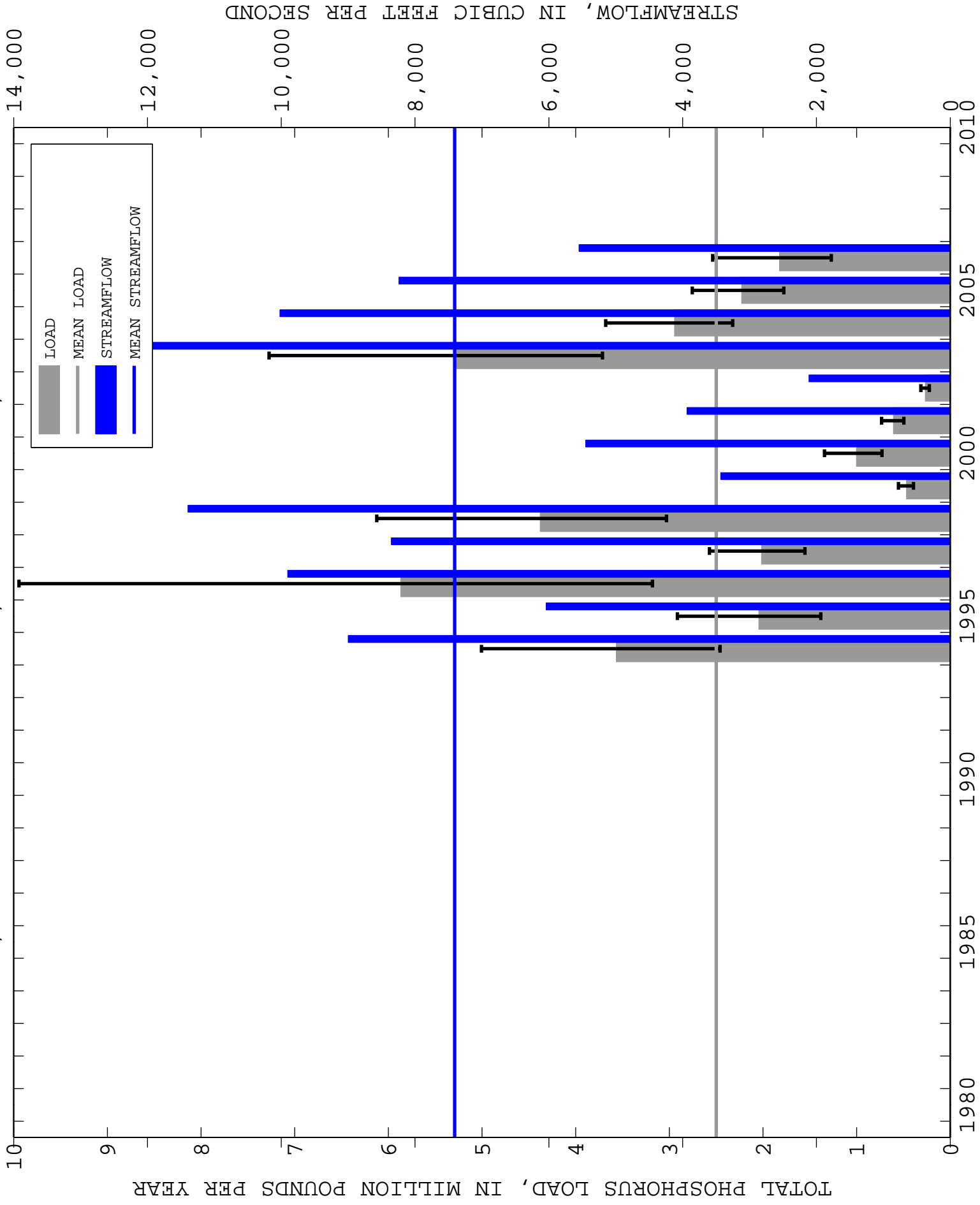




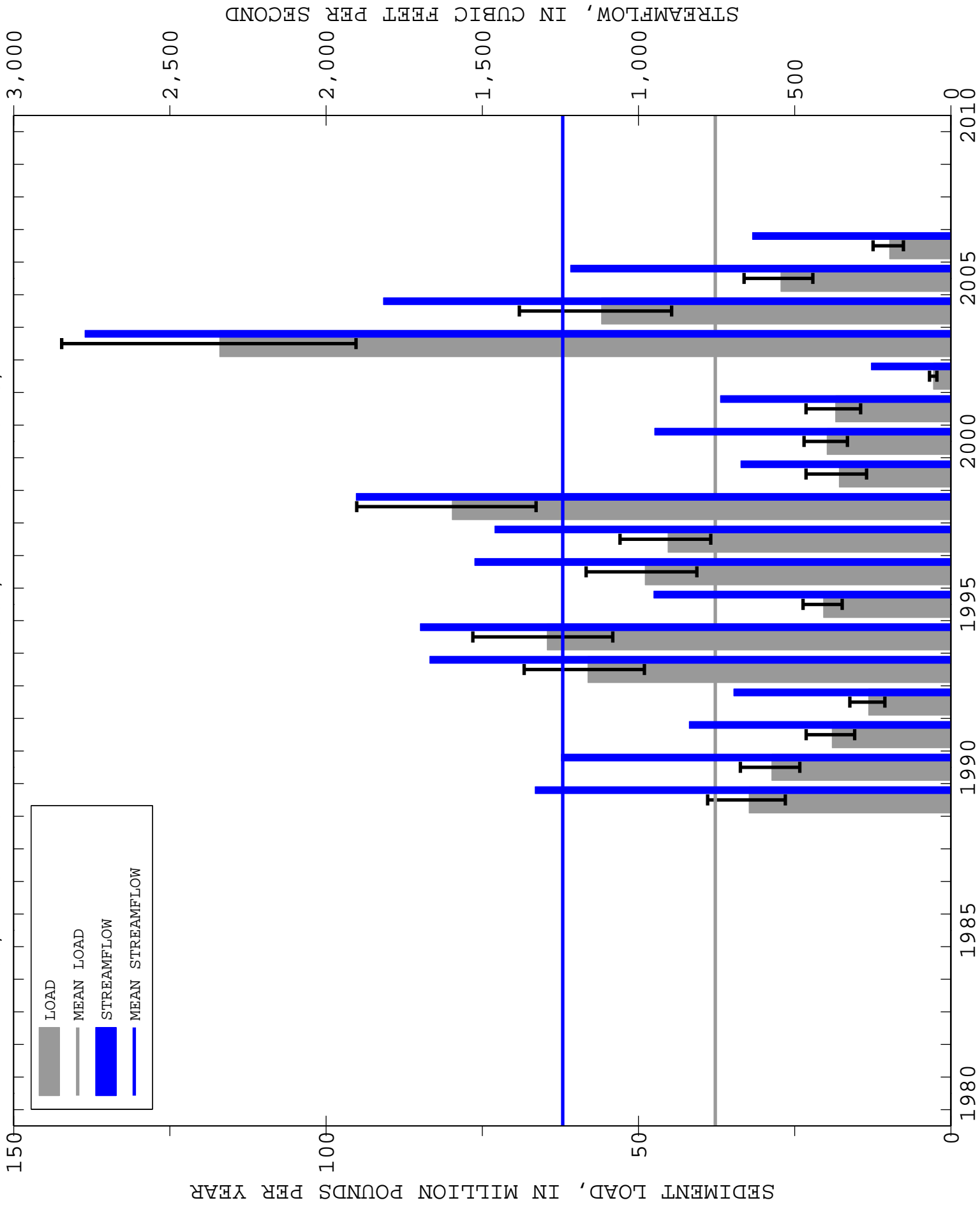
02037500, JAMES RIVER NEAR RICHMOND, VA ANNUAL LOADS, BY WATER YEAR



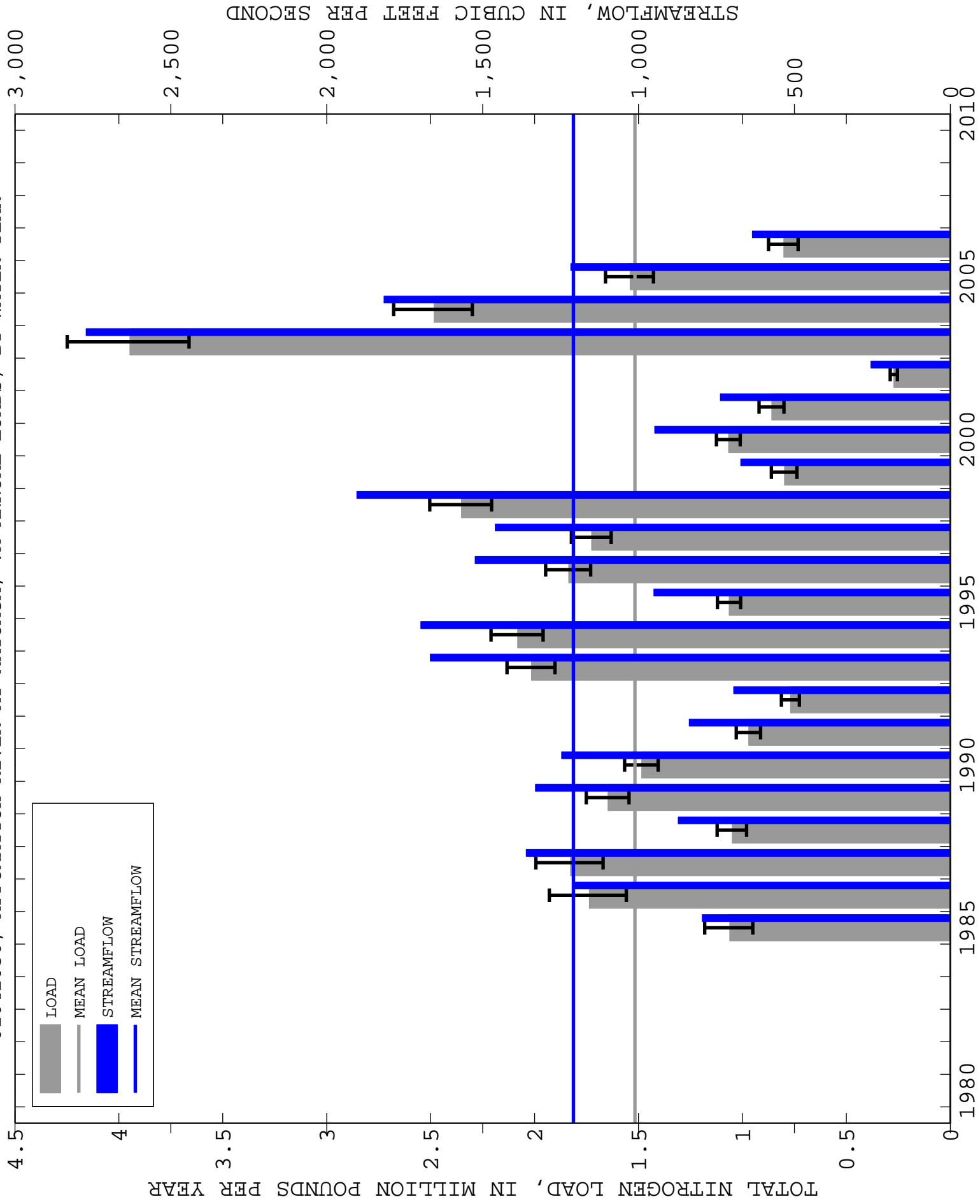
02037500, JAMES RIVER NEAR RICHMOND, VA ANNUAL LOADS, BY WATER YEAR



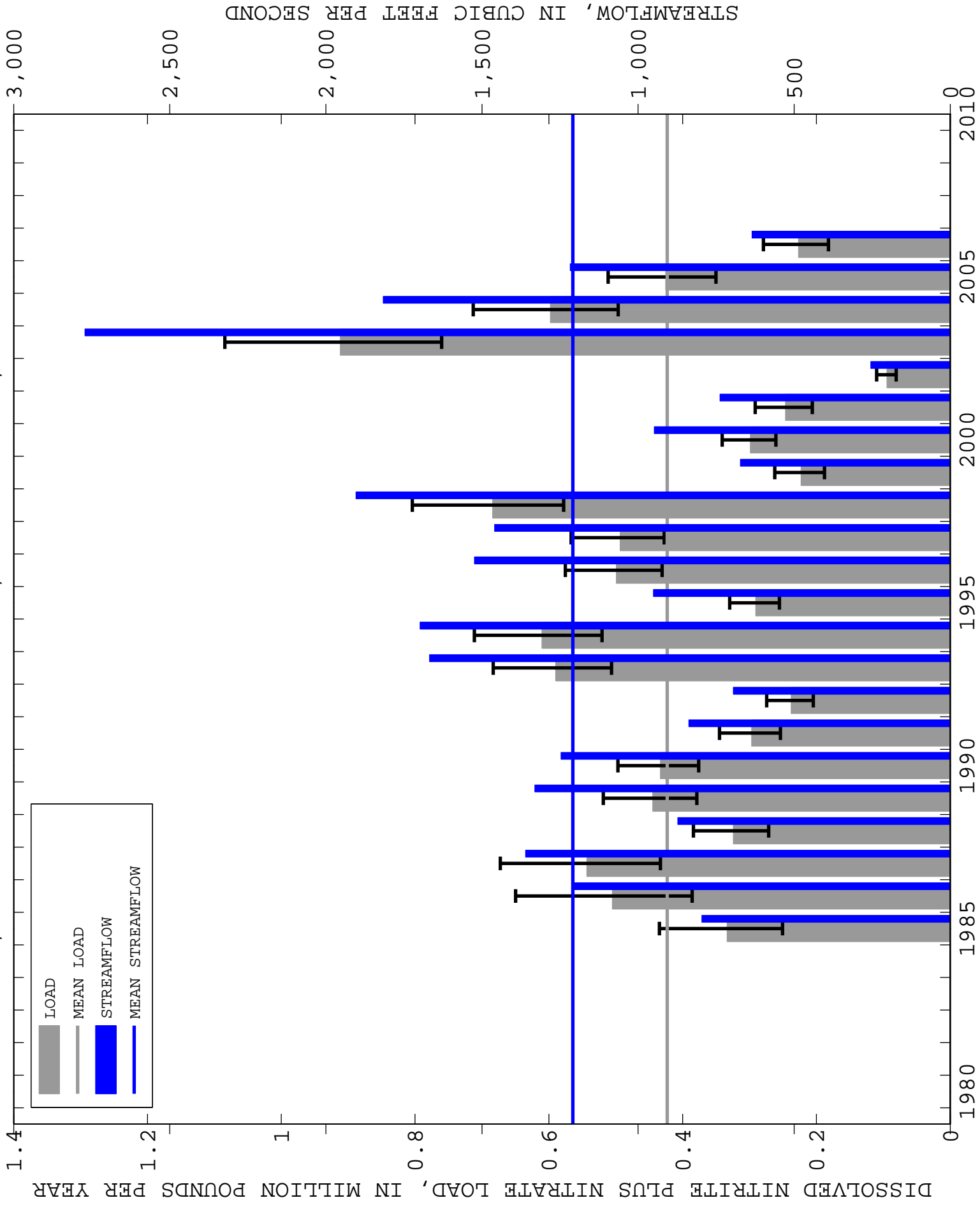
02041650, APPOMATTOX RIVER AT MATOACA, VA ANNUAL LOADS, BY WATER YEAR



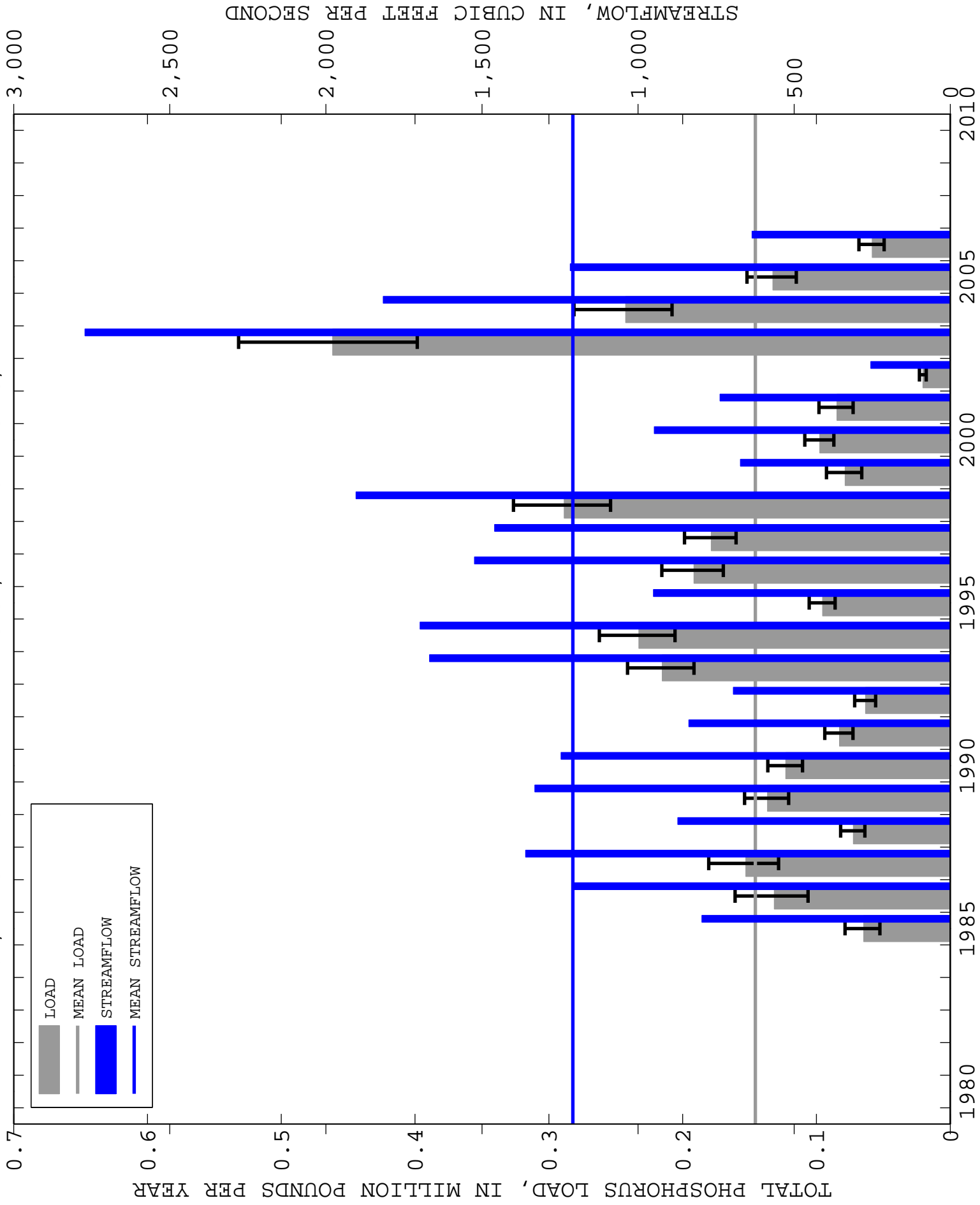
02041650, APPOMATTOX RIVER AT MATOACA, VA ANNUAL LOADS, BY WATER YEAR



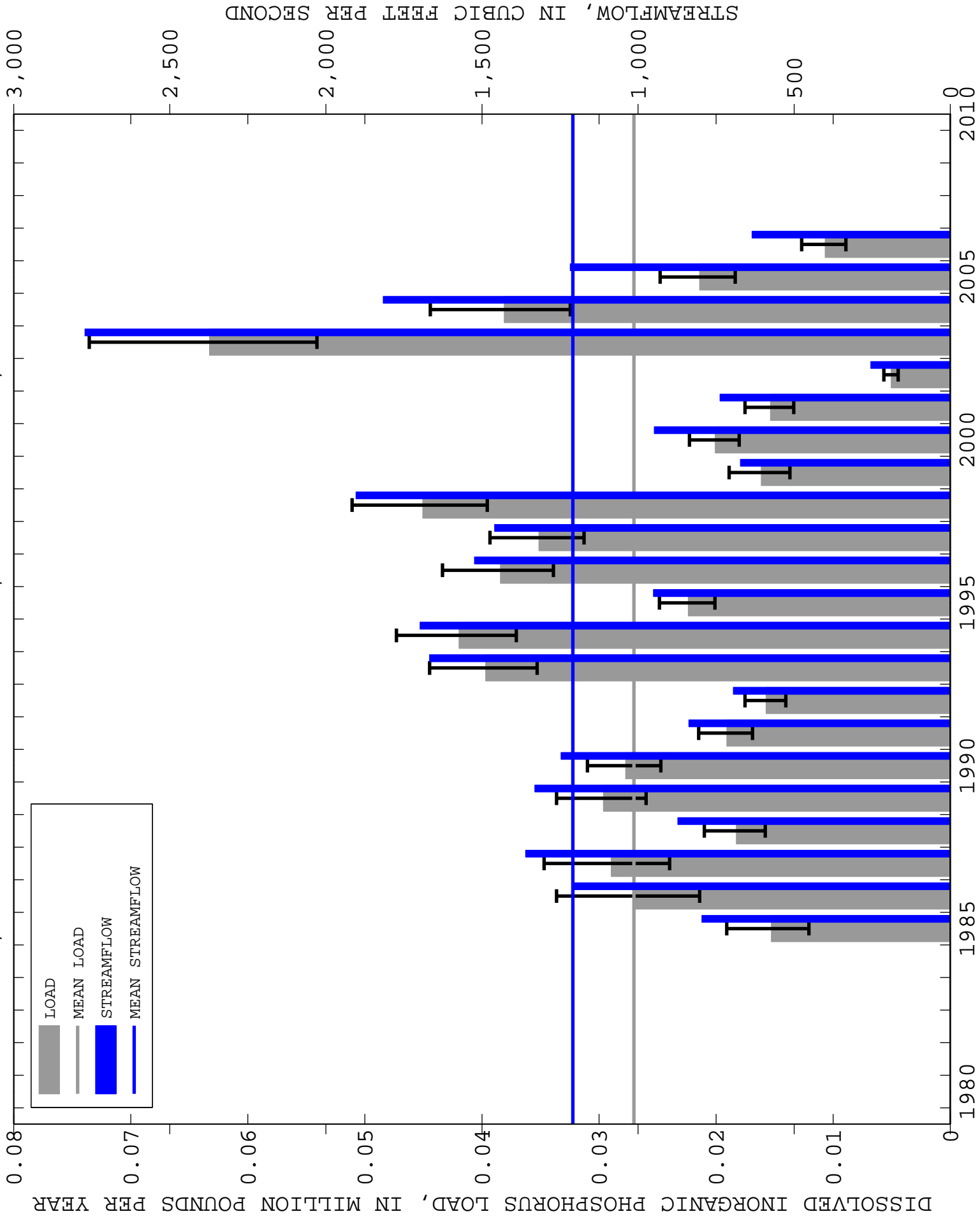
02041650, APPOMATTOX RIVER AT MATOACA, VA ANNUAL LOADS, BY WATER YEAR



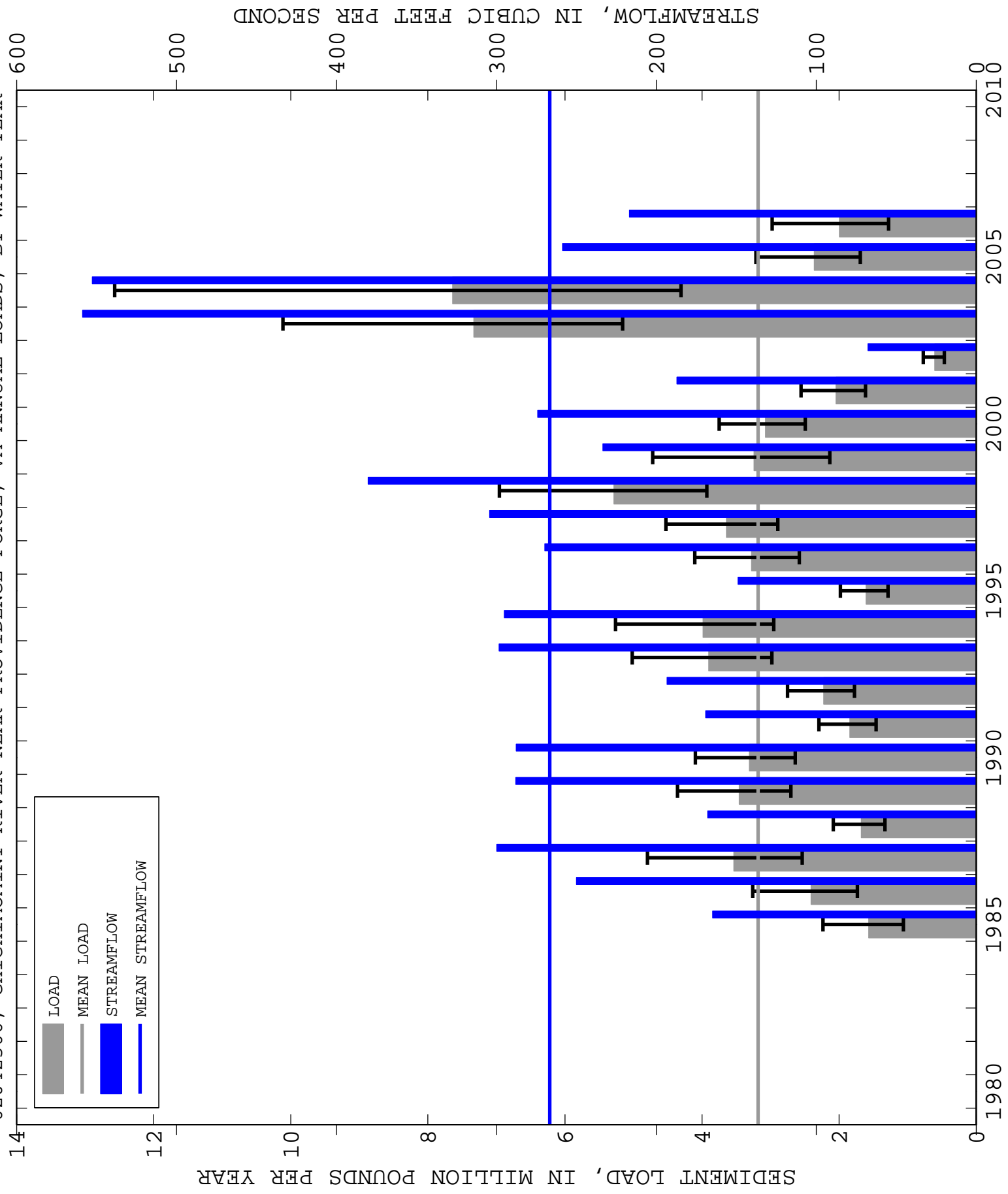
02041650, APPOMATTOX RIVER AT MATOACA, VA ANNUAL LOADS, BY WATER YEAR



02041650, APPOMATTOX RIVER AT MATOACA, VA ANNUAL LOADS, BY WATER YEAR

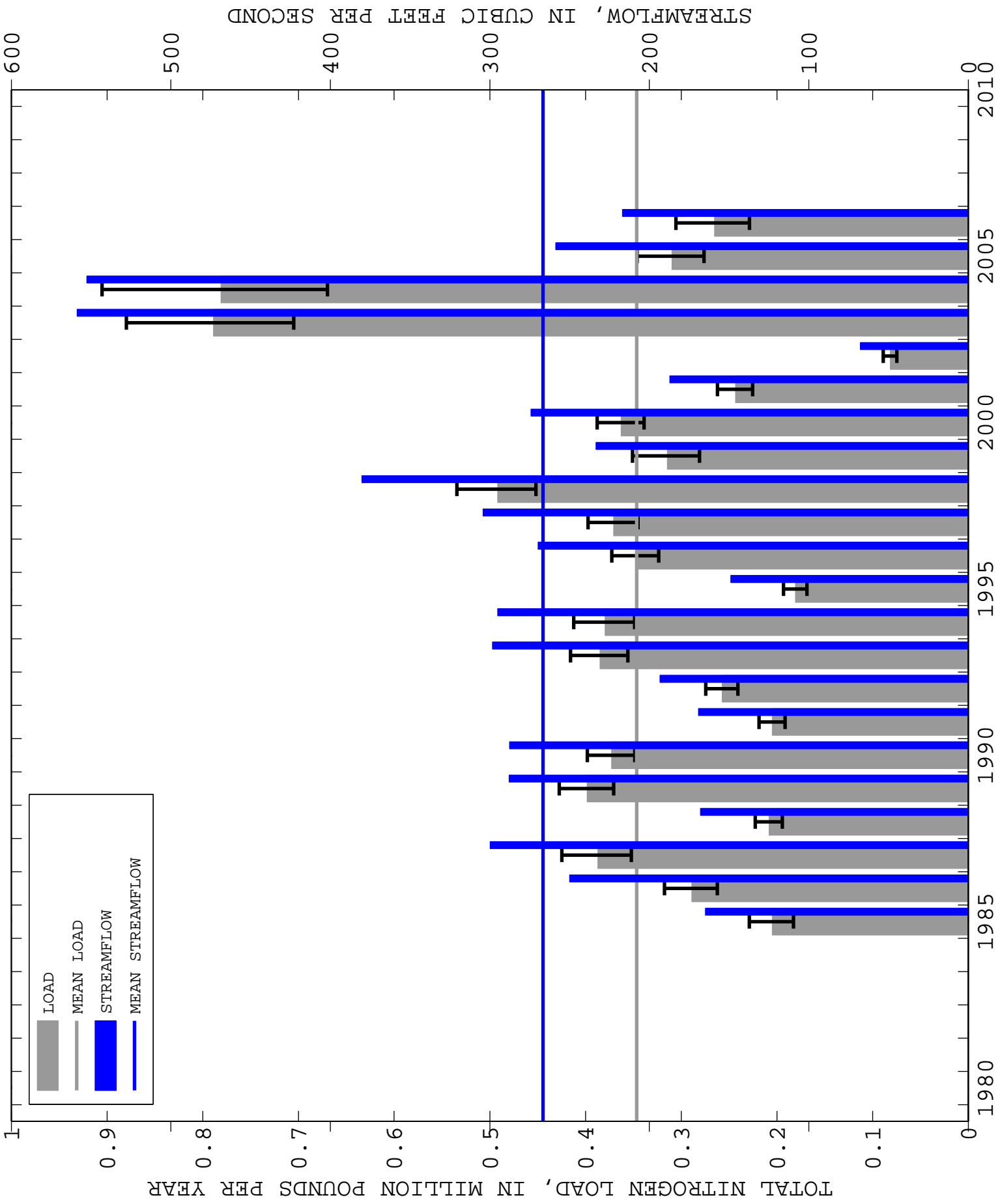


02042500, CHICHIMOMINY RIVER NEAR PROVIDENCE FORGE, VA ANNUAL LOADS, VA ANNUAL LOADS, BY WATER YEAR

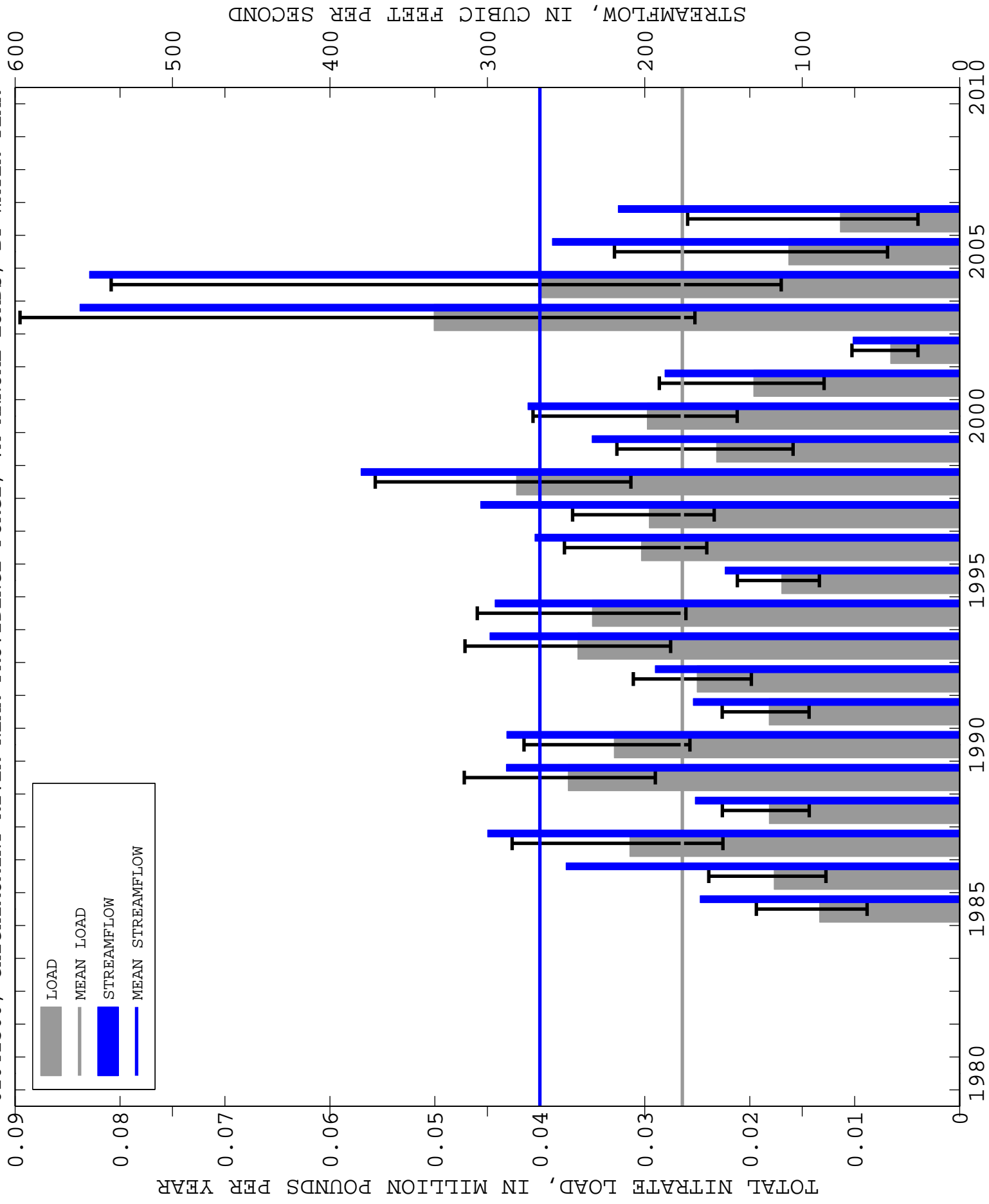




02042500, CHICHIMOMINY RIVER NEAR PROVIDENCE FORGE, VA ANNUAL LOADS, BY WATER YEAR



02042500, CHICHIMOMINY RIVER NEAR PROVIDENCE FORGE, VA ANNUAL LOADS, BY WATER YEAR



02042500, CHICHIMOMINY RIVER NEAR PROVIDENCE FORGE, VA ANNUAL LOADS, BY WATER YEAR

