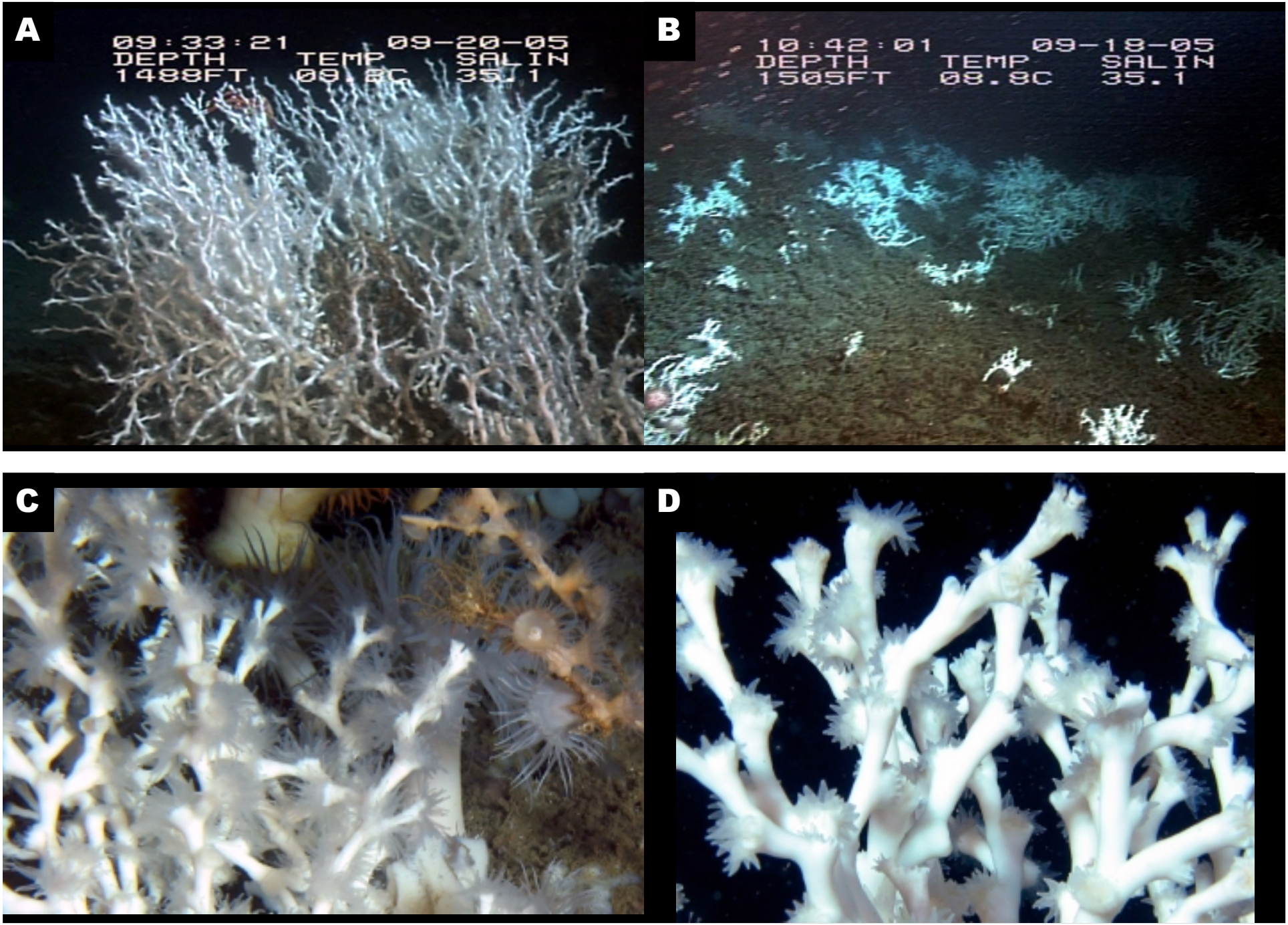
A
09:33:21 09-20-05
DEPTH TEMP SALIN
1488FT 09.8C 35.1
B
10:42:01 09-18-05
DEPTH TEMP SALIN
1505FT 08.8C 35.1
C
D

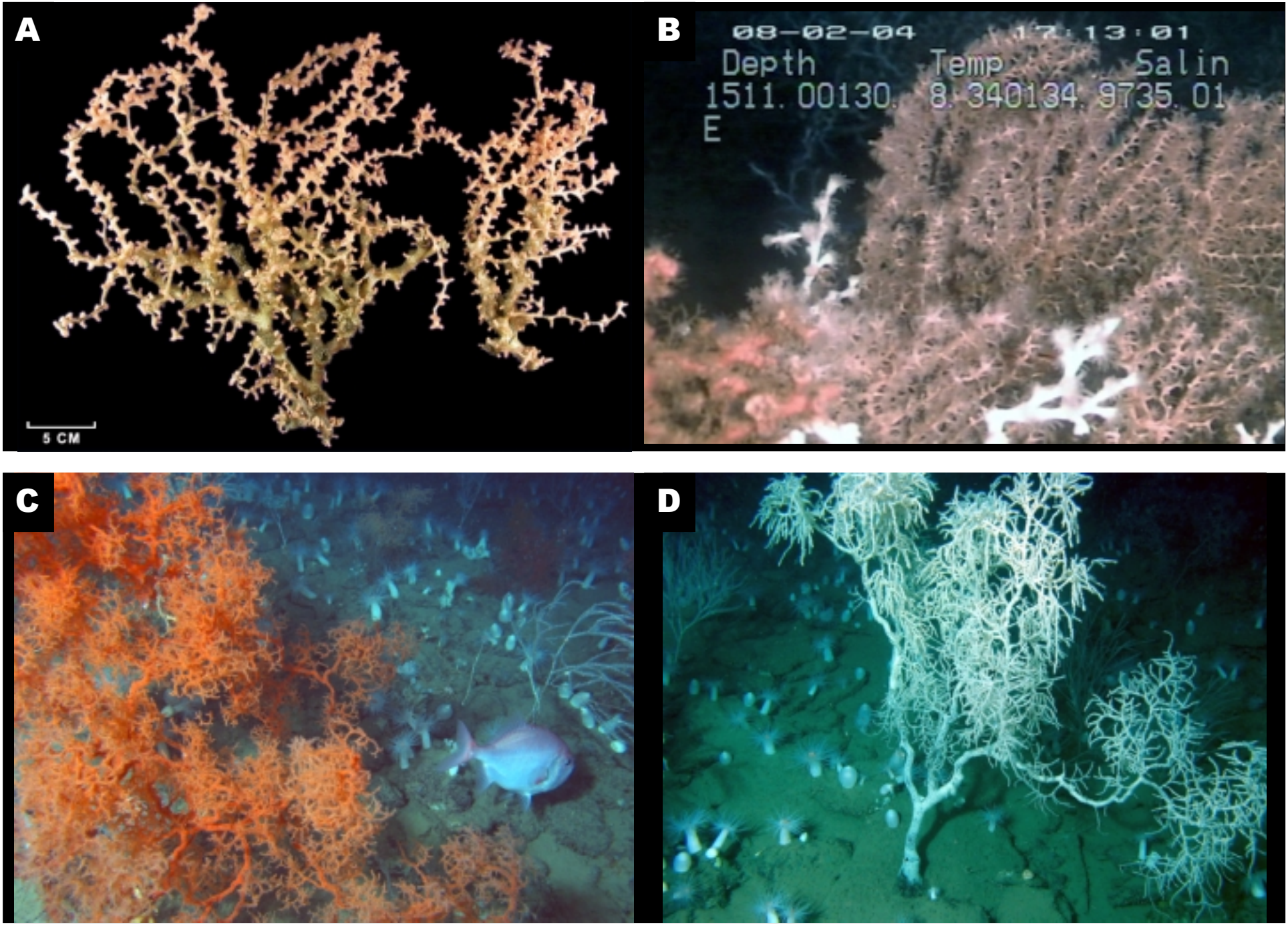
A
5 CM
B
08-02-04 17:13:01
Depth Temp Salin
1511.00130 8.340134 9735.01
E
C
D


A
B
0:24:29 09-18-05
EPTH TEMP SALIN
572FT 08.7C 35.1
C
D


A
B
C
D


A
09:45:49
07-30-04
Depth
1029.0
Temp
10.53
Salin
35.27
B
C
17:03:50
09-17-05
DEPTH
1031FT
TEMP
11.6C
SALIN
35.5.
5
D


A
B
18:08:50 09-16-05
DEPTH TEMP SALIN
1023FT 11.40
C
D

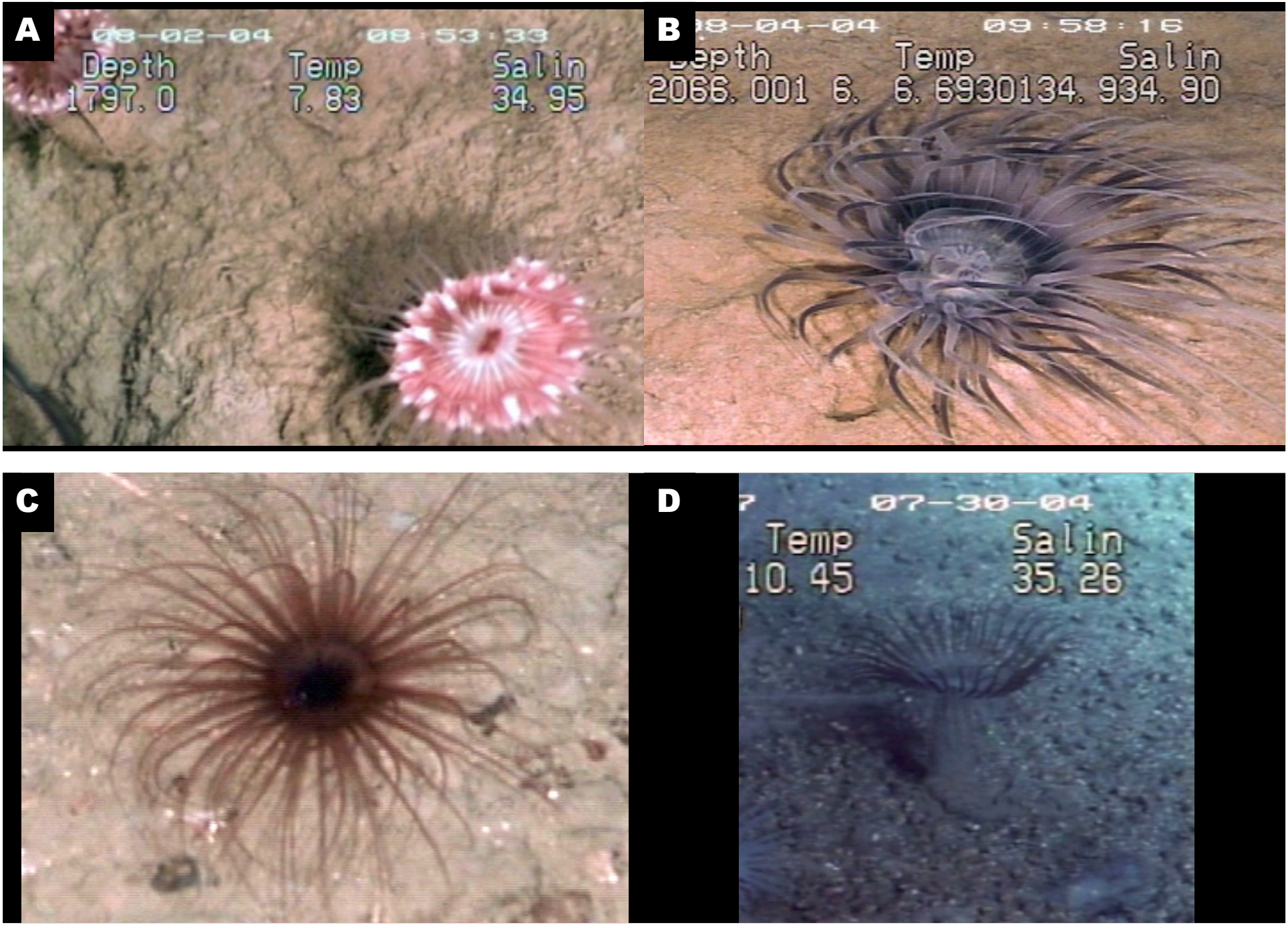
A
08-02-04
08:53:33
Depth
1797.0
Temp
7.83
Salin
34.95
B
Temp
Salin
C
D
07-30-04
Temp
10.45
Salin
35.26


A
B
C
D


A
B
C
D
1 CM


A
1 CM
B
C
D

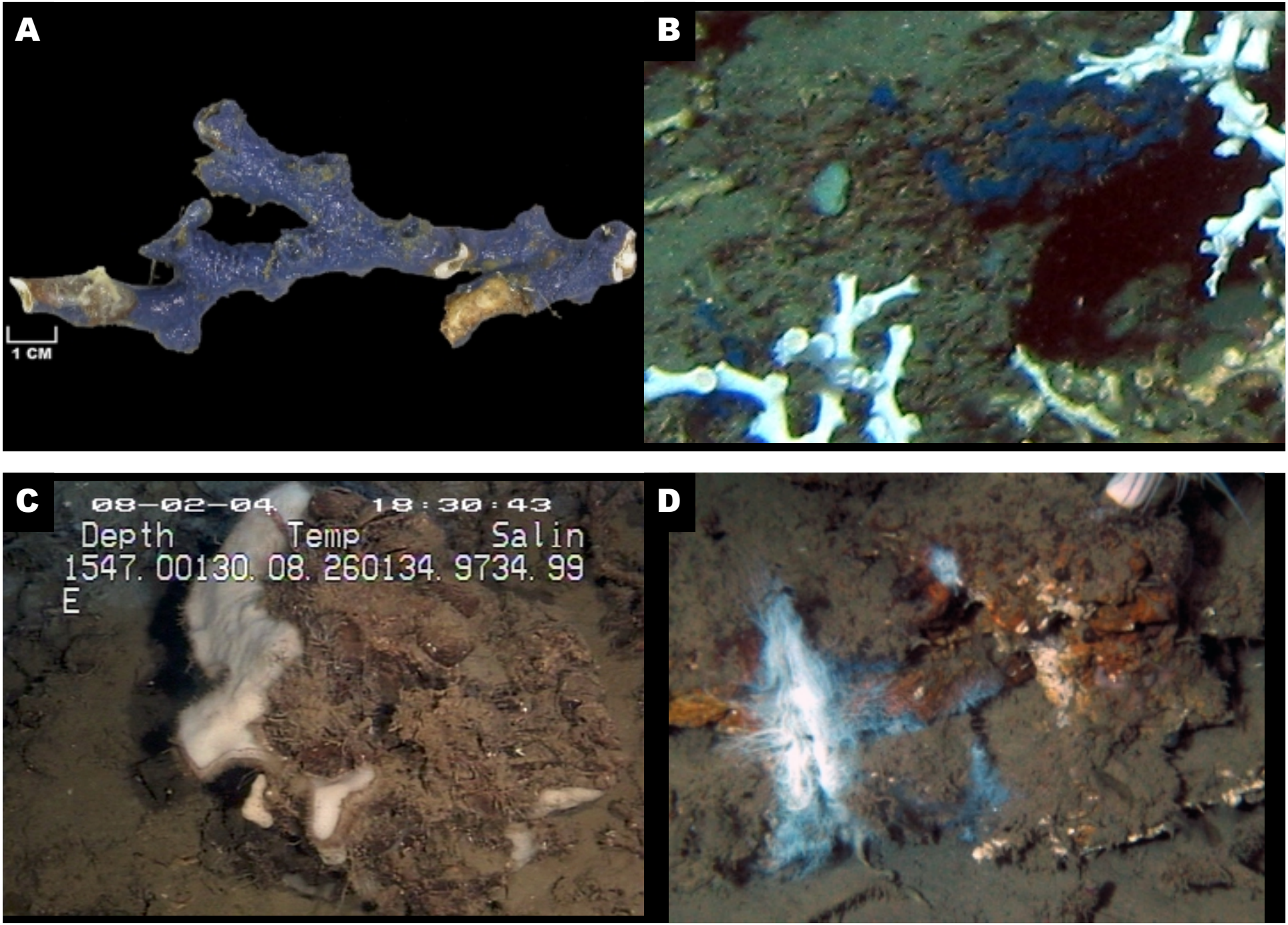
A
1 CM
B
C
08-02-04 18:30:43
Depth Temp Salin
1547.00130.08.260134.9734.99
E
D


A
B
C
1 CM
D


A
1 CM
B
DEPTH
SALIN
35.1
C
Depth
1451.0
Temp
08.51
Salin
35.02
D
1 CM


A
1 CM
B
1 CM
C
1 CM
D
1 CM


A
5 CM
B
C
D


A
B
C
D

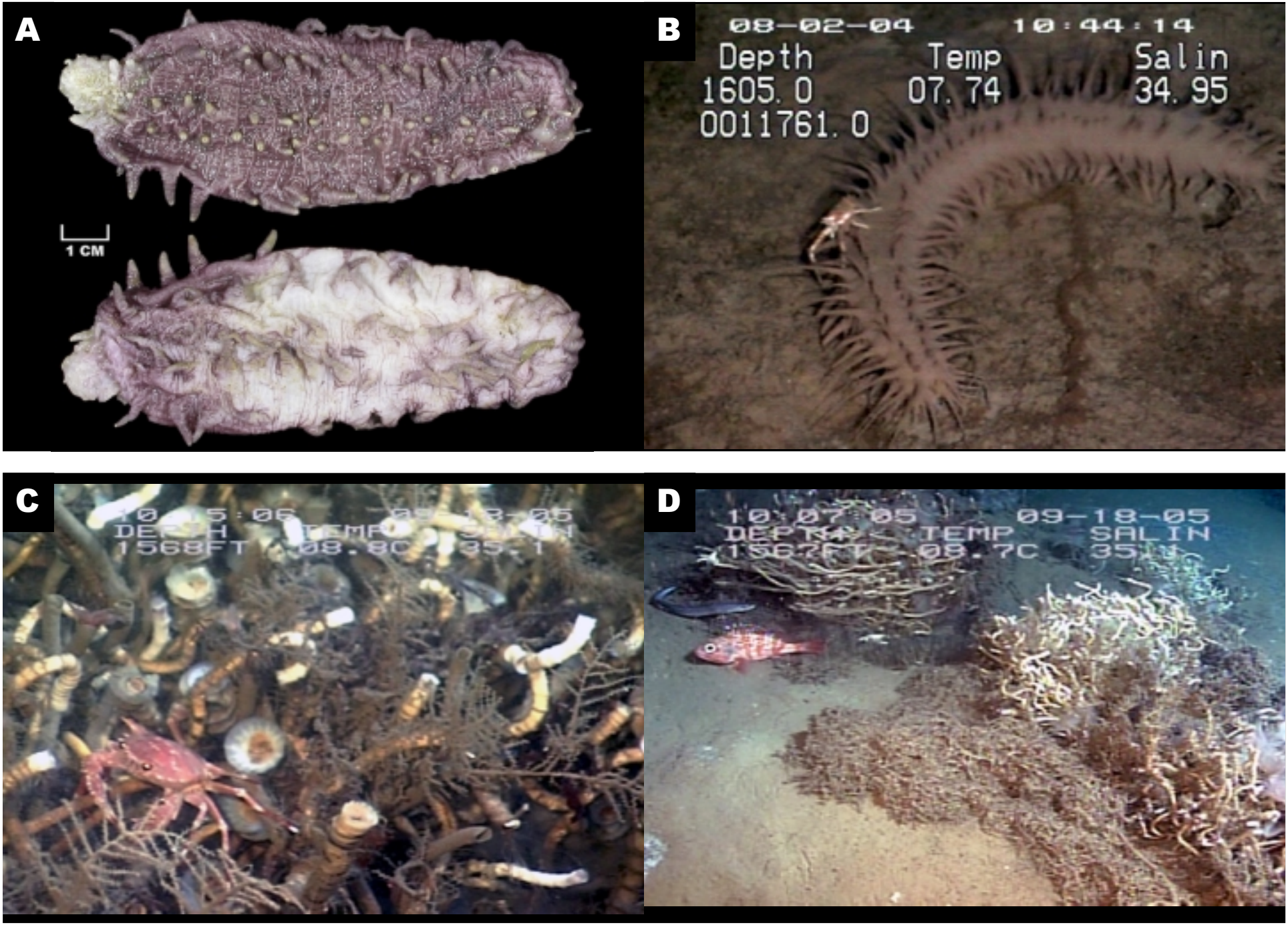
A
1 CM
B
08-02-04 10:44:14
Depth Temp Salin
1605.0 07.74 34.95
0011761.0
C
D
10:07:05 09-18-05
DEPTH TEMP SALIN
1567FT 08.7C 35.1


A
B
C
1 CM
D
09-18-05
TEMP
SALIN
08.8C
35.1


A
B
1 CM
C
1 CM
D
1 CM

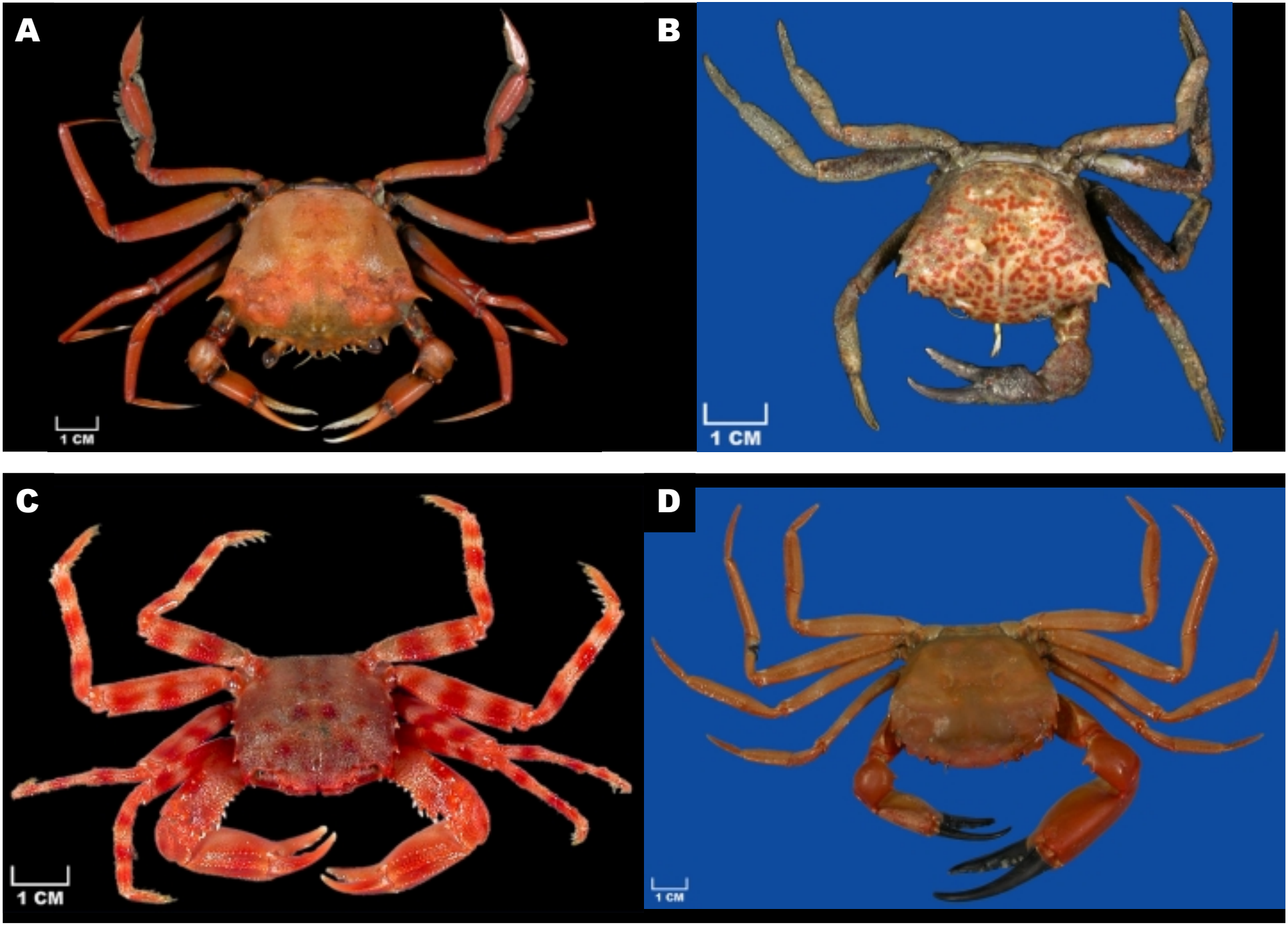
A
1 CM
B
1 CM
C
1 CM
D
1 CM


A
B
1568FT
08.8C
35.1
C
1 CM
D
08-02-04
09:26:47
Depth
Temp
Salin
1700.0
07.80
34.96
0011761.0


A
B
C
09:29:37
DEPTH
1486FT
TEMP
SALIN
D
09:01:48
DEPTH
1487FT
TEMP
SALIN
35.1


A
1 CM
B
08-01-04
09:32:29
Depth
1452.0
Temp
8.50
Salin
35.02

C
1 CM
1 CM

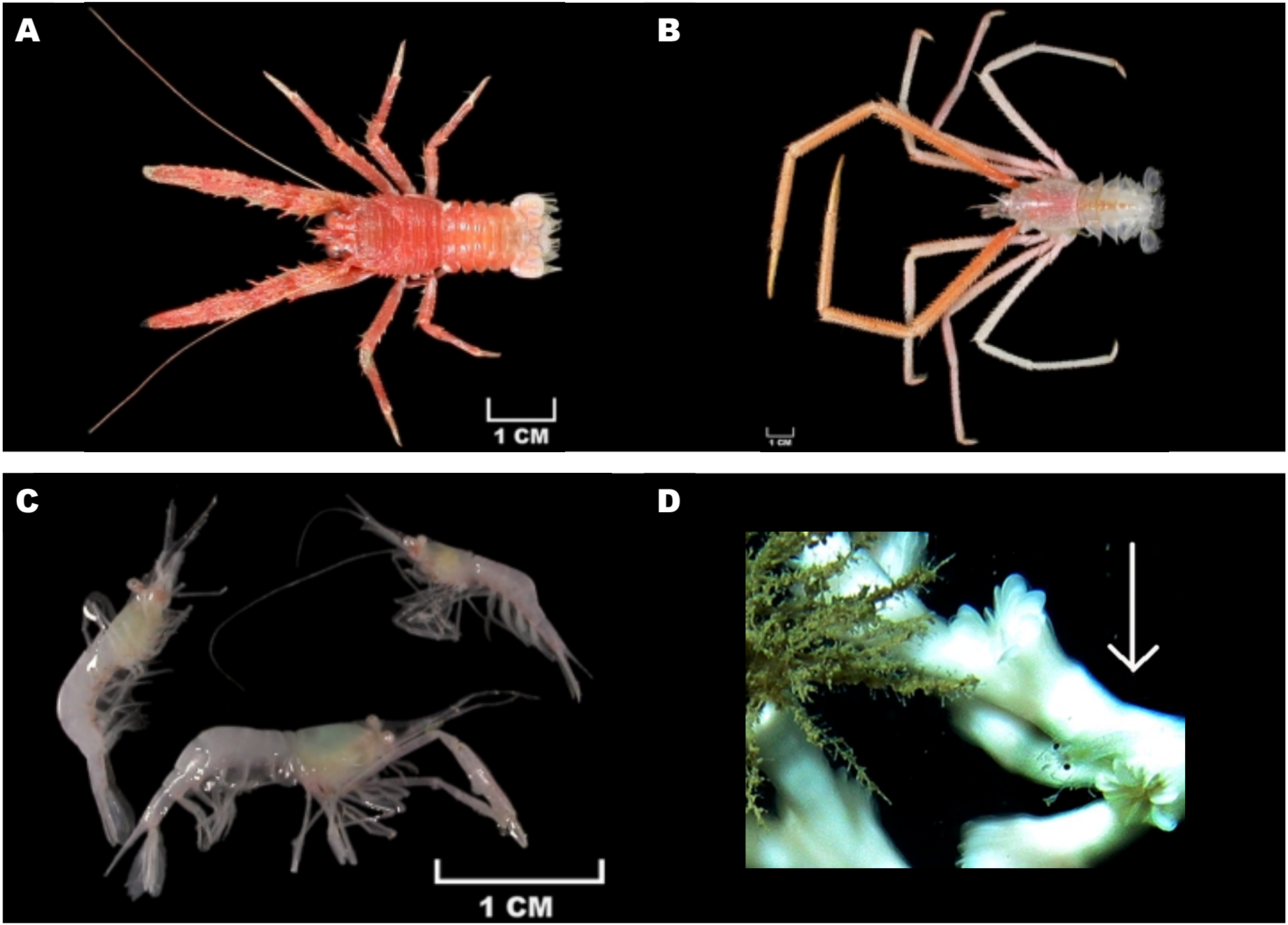
A
1 CM
B
1 CM
C
1 CM
D

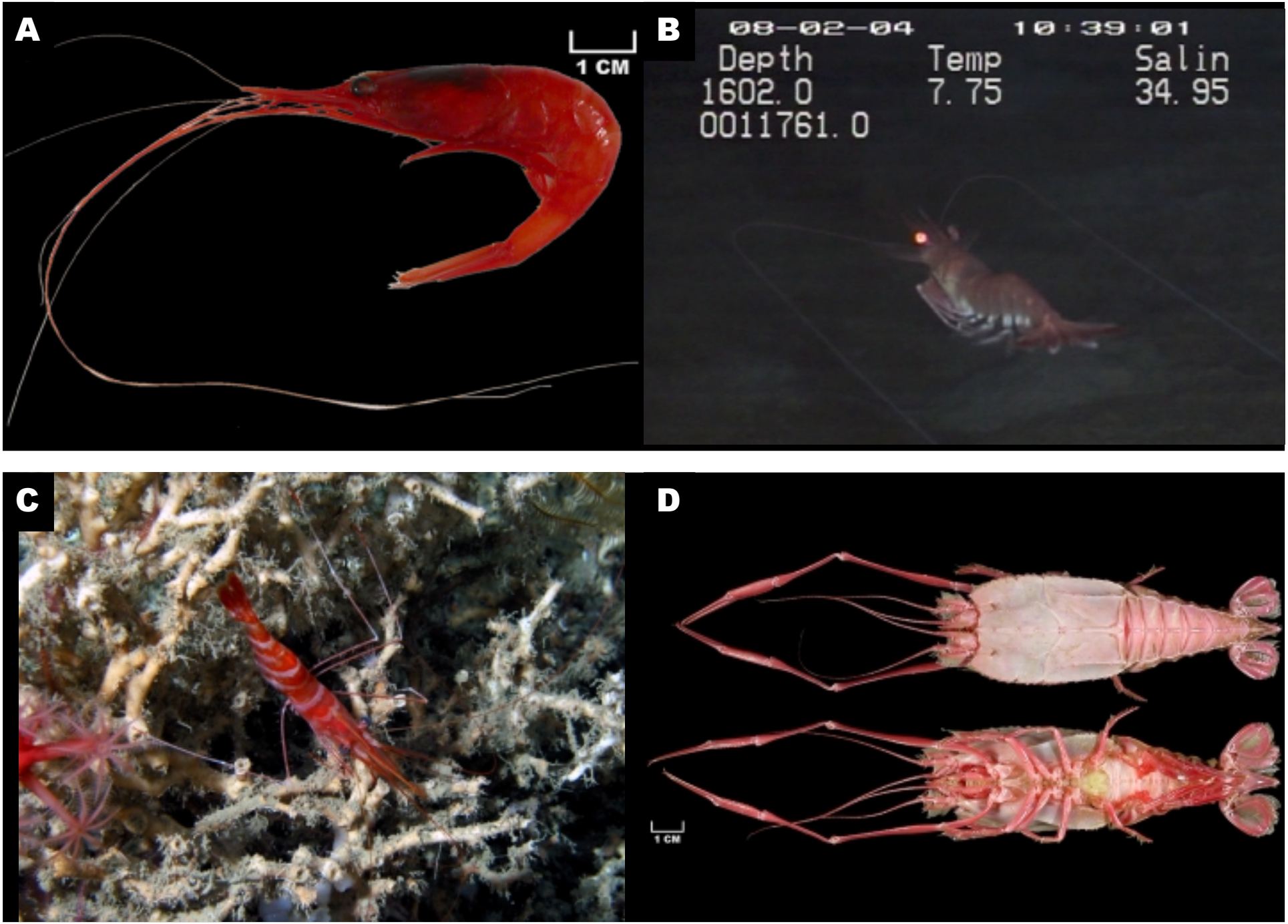
A
1 CM
B
08-02-04
10:39:01
Depth
Temp
Salin
1602.0
7.75
34.95
0011761.0
C
D
1 CM


A
1 CM
B
1 CM
C
1 CM
D
08-04-04
08:54:08
Depth
2370.0
Temp
5.98
Salin
34.90


A
1 CM
B
C
1 CM
D


A
10:01:18 09-18-05
DEPTH TEMP SALIN
1565FT 08.7C 35.1
B
C
08-02-04 08:39:14
Depth Temp Salin
1827.0 07.62 34.95
D
08-02-04 10:19:44
Depth Temp Salin
1589.0 7.75 34.95
0011761.0

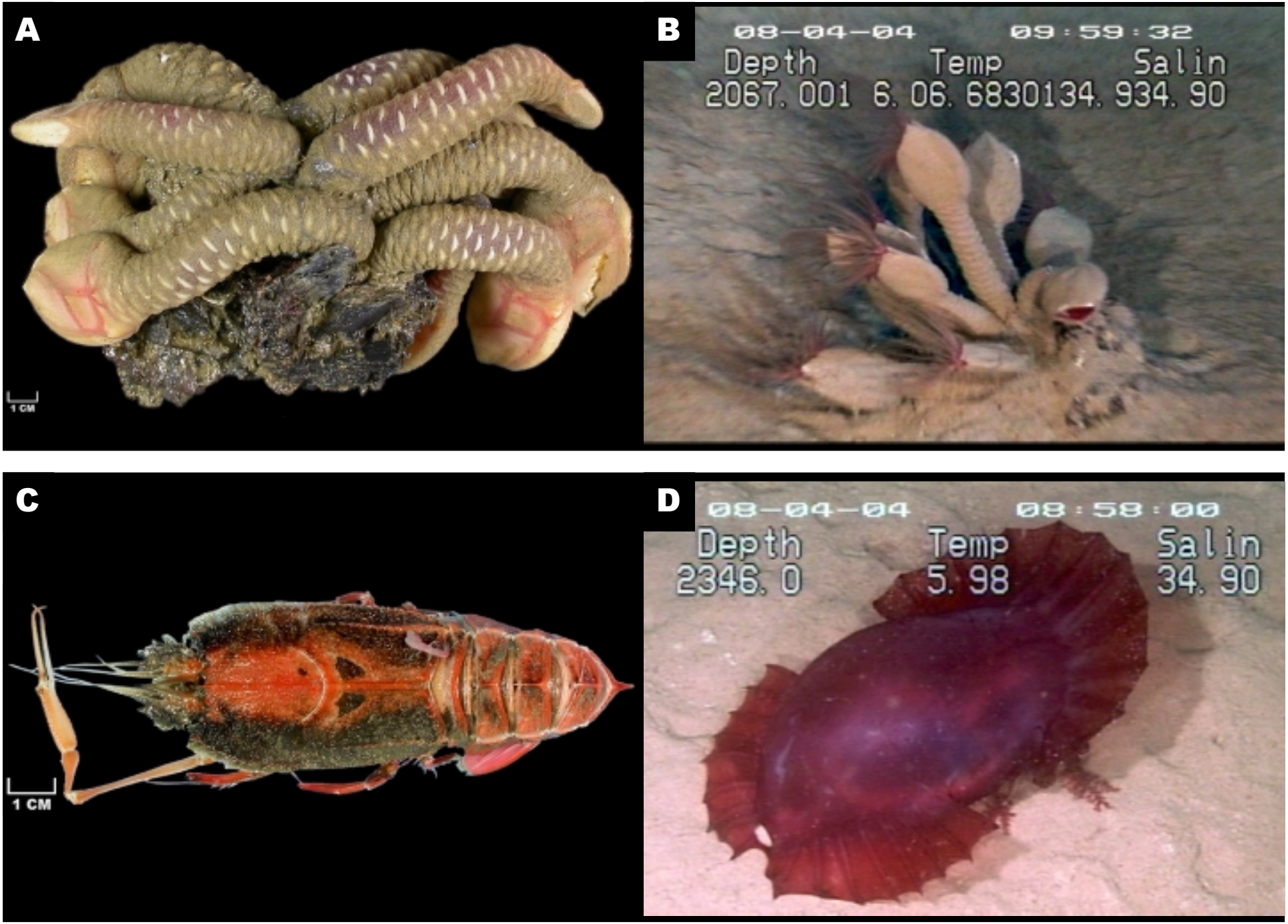
A
1 CM
B
08-04-04 09:59:32
Depth Temp Salin
2067.001 6.06.6830134.934.90
C
1 CM
D
08-04-04 08:58:00
Depth Temp Salin
2346.0 5.98 34.90