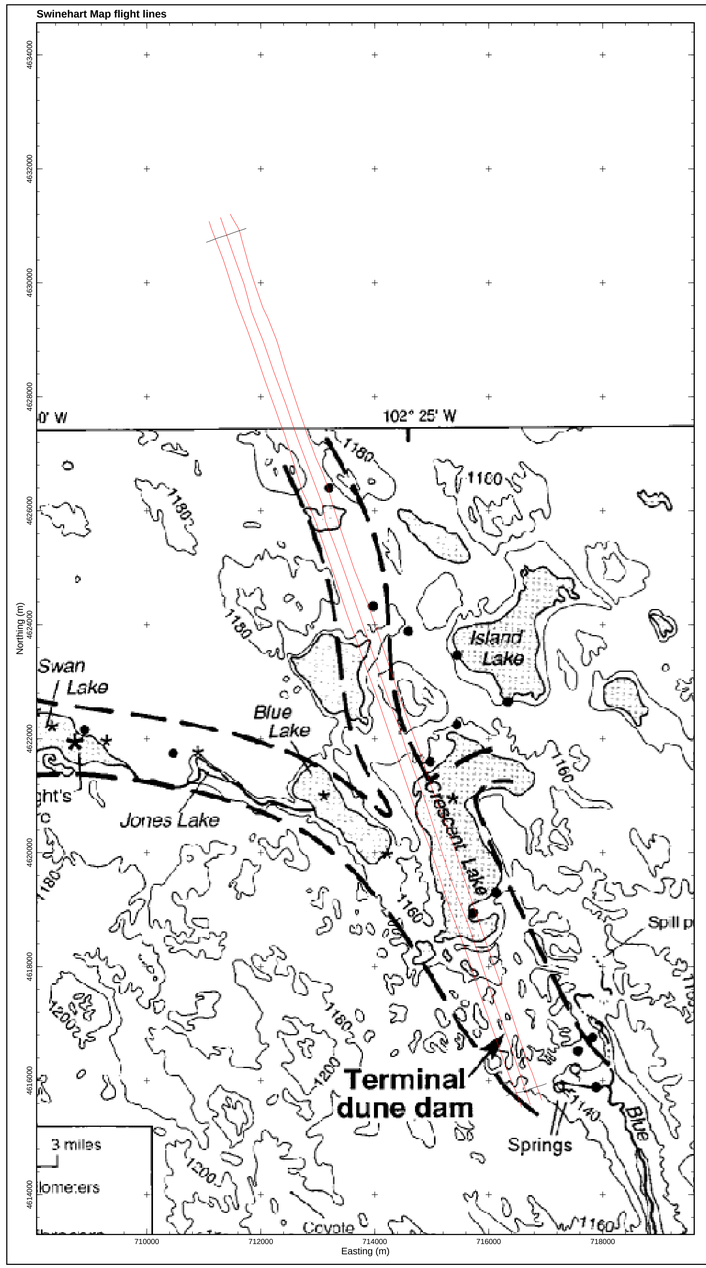
Swinehart Map flight lines
102° 25' W
Swan Lake
Blue Lake
Island Lake
Jones Lake
Crescent Lake
Terminal dune dam
Springs
Blue
Spill p
3 miles
Coyote
Northing (m)
Easting (m)

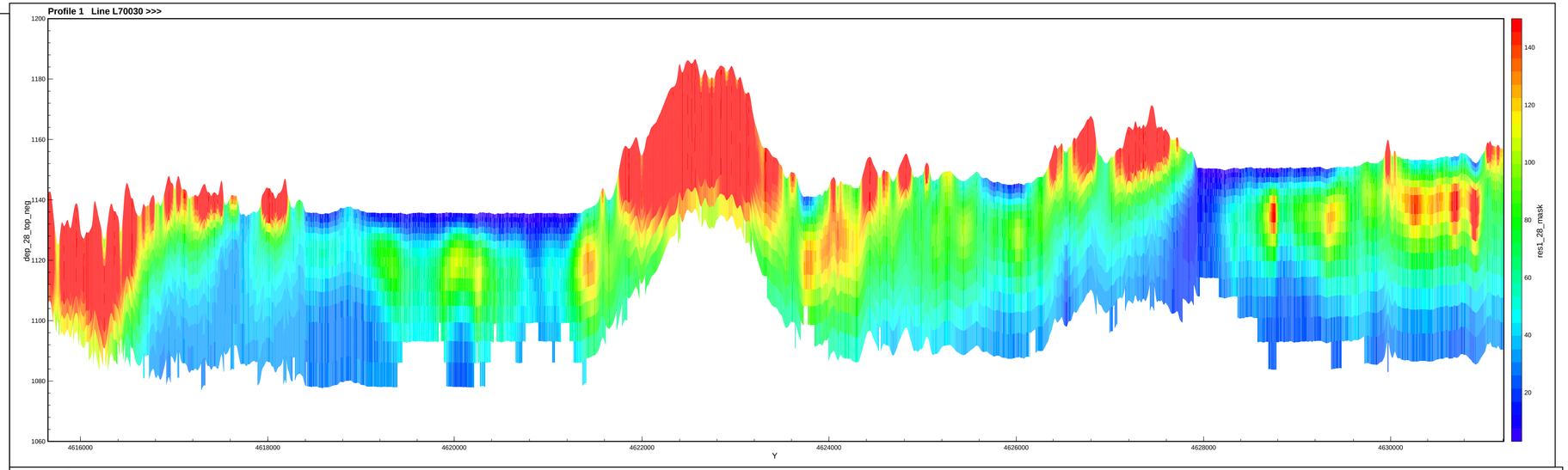
Profile 1 Line L70030 >>>
dep_28_top_neg
Y
res1_28_mask

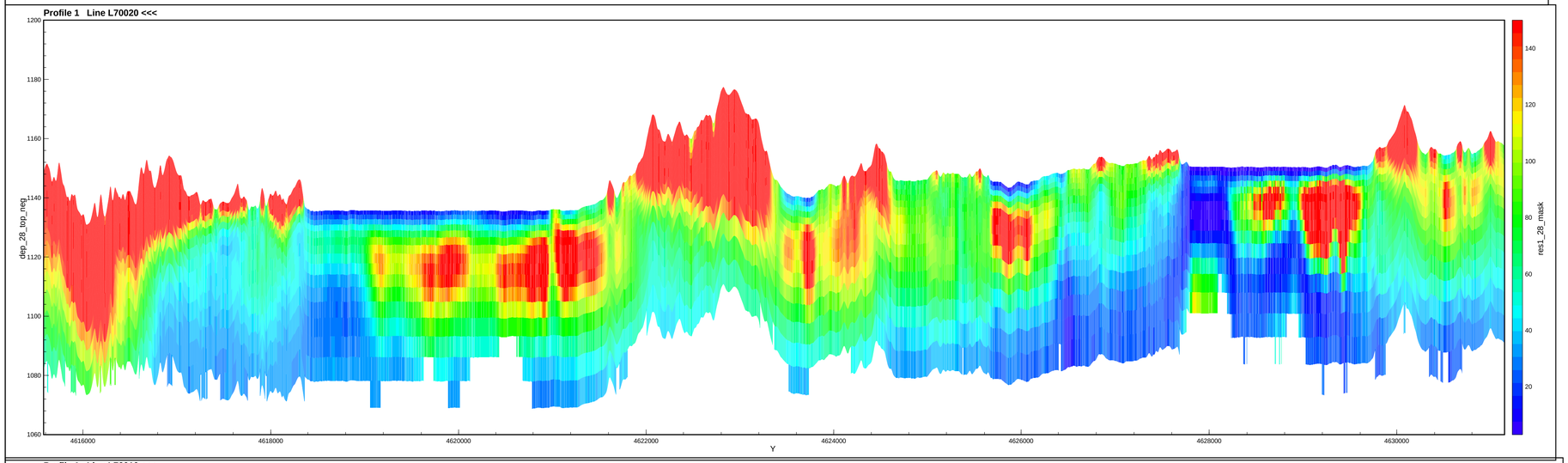
Profile 1 Line L70020 <<<
dep_28_top_neg
Y
res1_28_mask

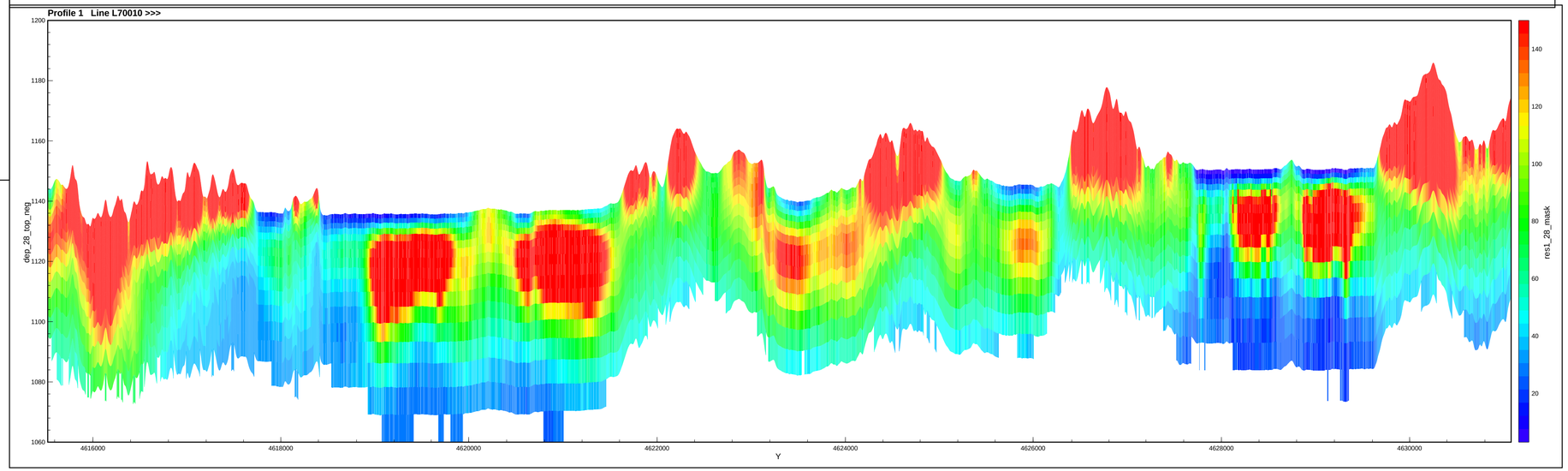
Profile 1 Line L70010 >>>
dep_28_top_neg
Y
res1_28_mask