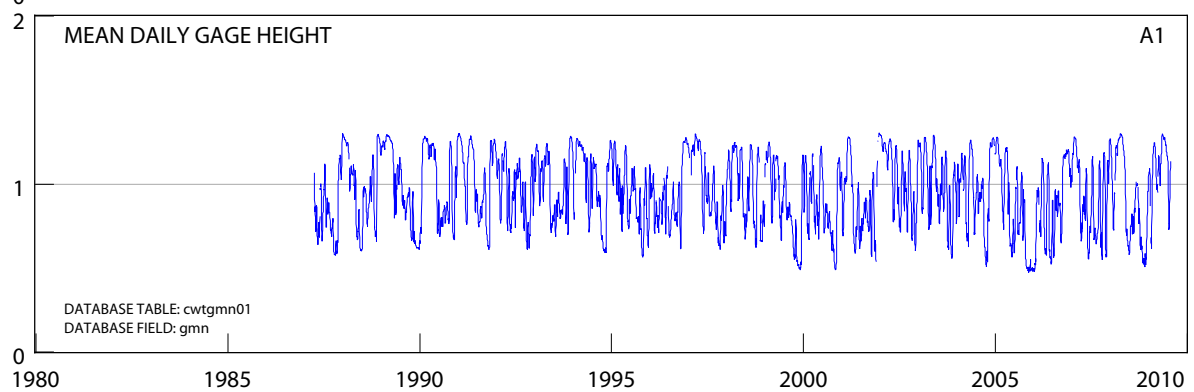
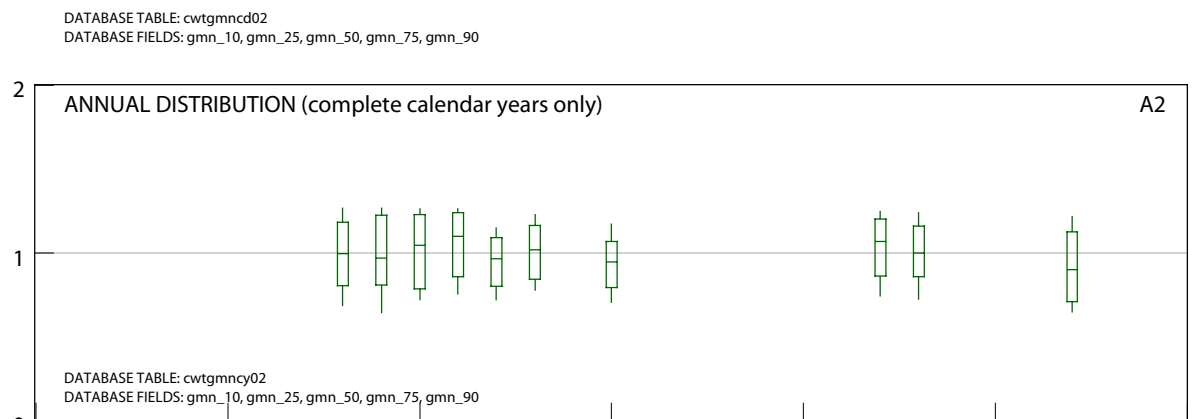


DECADAL DISTRIBUTION (complete decades only)

A3

GAGE HEIGHT, IN FEET



STATION 07077555, Cache R nr Cotton Plant, AR

FILE: s07077555gmn.p01lg.pdf

Note: Vertical axes, plots A1-A4, are log base 10. Tick labels are log powers.

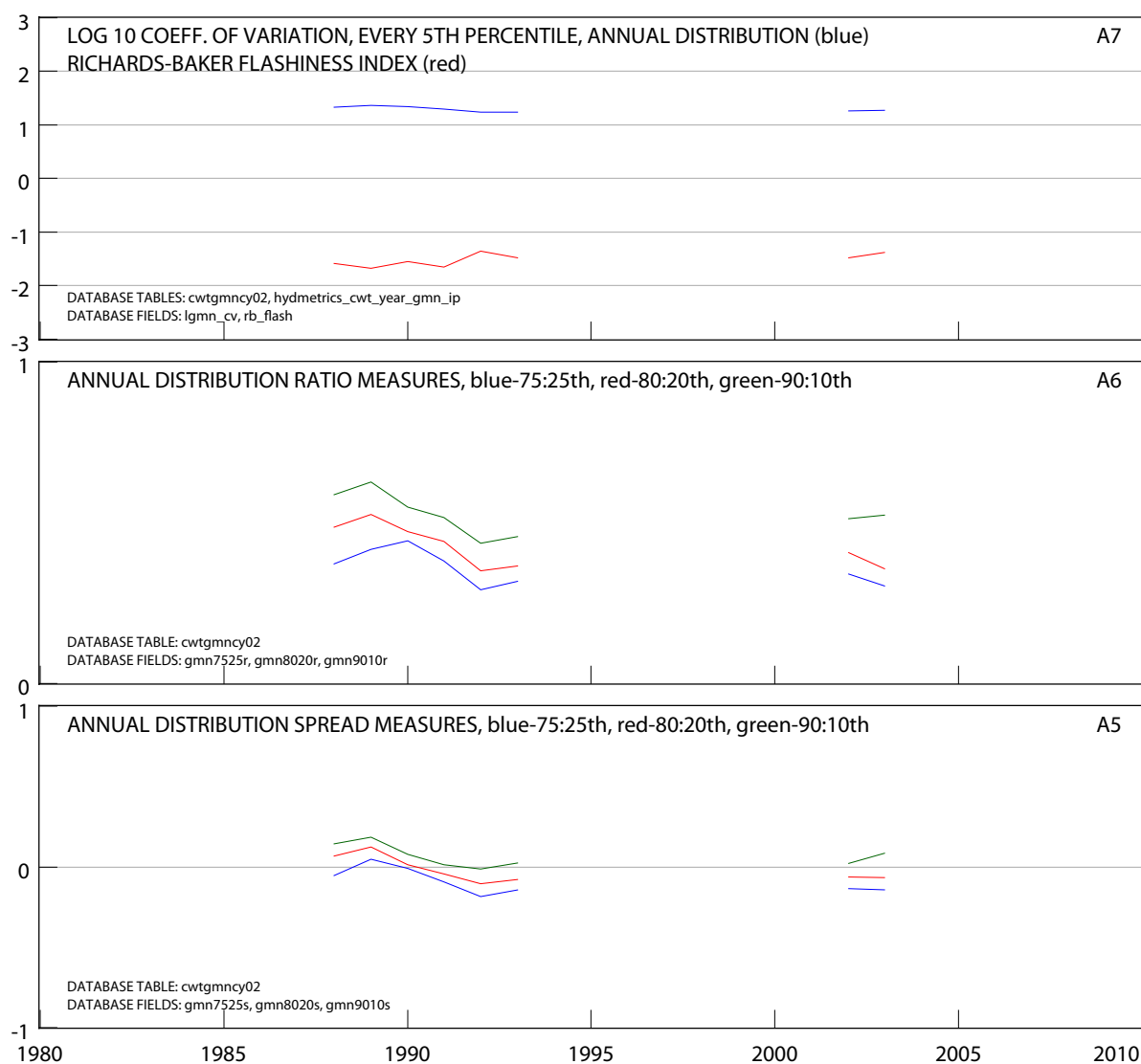
MEAN DAILY GAGE HEIGHT,
IN FEET

LONG-TERM DAILY SEASONALITY, blue-50th, red-25,75th, green-10,90th percentiles

A8

DATABASE TABLE: cwtgmncj02
DATABASE FIELDS: gmn_10, gmn_25, gmn_50, gmn_75, gmn_90

CALENDAR-YEAR JULIAN DAY



STATION 07077555, Cache R nr Cotton Plant, AR

FILE: s07077555gmn.p02lg.pdf

Note: Vertical axes, plots A5-A8, are log base 10. Tick labels are log powers.