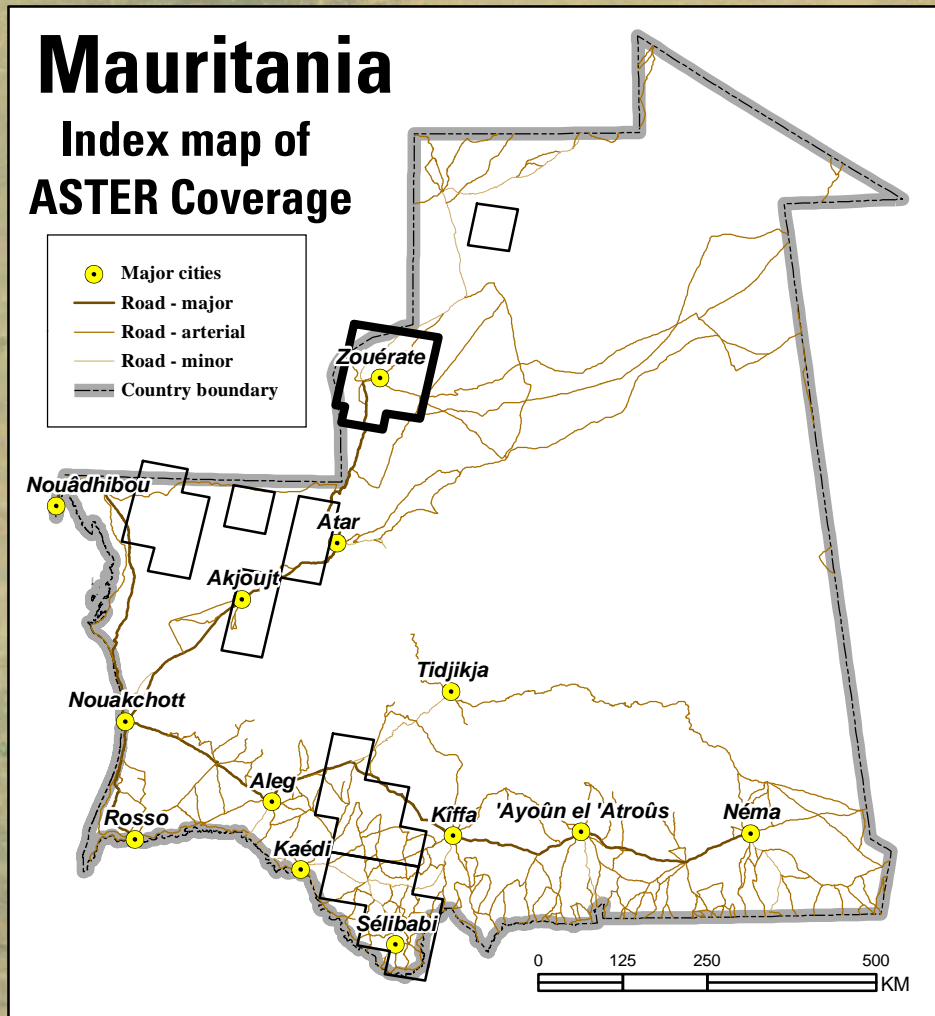


Area 3 - Kedia D'Idjil - ASTER Continuous-Tone Map of SWIR Mineral Groups

2012


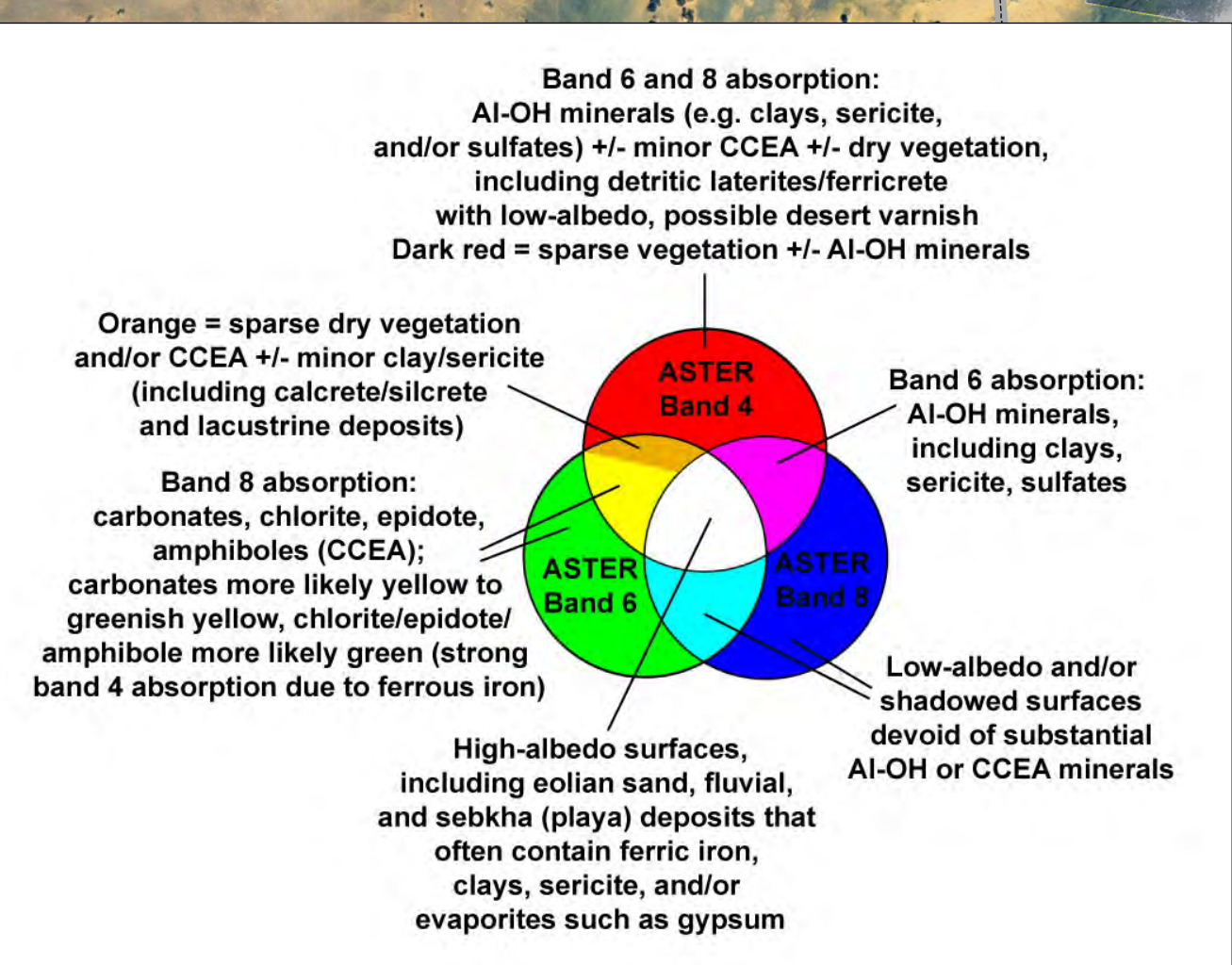


Explanation

Mineral occurrences

- Arsenic
 - Asbestos
 - Barium
 - Beryllium
 - Bituminous shales
 - Chromium
 - Copper
 - Fluorine
 - ◆ Gem
 - Gold
 - Granite
 - Gypsum
 - Iron
 - Kaolin
 - Lead
 - Manganese
 - ▲ Marble
 - ▲ Molybdenum
 - ▲ Nickel
 - ▲ Oil
 - ▲ Organic matter
 - ▲ Ornamentation material
 - ▲ Peat
 - ▲ Phosphorus
 - Rare Earth
 - Salt
 - Strontium
 - Sulfur
 - Thorium
 - Tin
 - Titanium
 - Tungsten
 - ★ Uranium
 - ★ Wollastonite
 - ★ Zinc
- Country boundary
 - Railroad
 - Road - major
 - Road - arterial
 - Road - minor
 - Stream - permanent
 - Stream - intermittent
 - Major cities

Explanation for ASTER Mineral Group Map



This map was produced as part of the "Second Projet de Renforcement Institutionnel du Secteur Minier (PRISM II)" co-financed by the Government of Mauritania and the World Bank. (Credit No. 4DA-8100 MAU).