USGS
science for a changing world

U.S. Department of the Interior
U.S. Geological Survey

By Barnaby W. Rockwell, Daniel H. Knepper, Jr., and John D. Horton

2012

RÉPUBLIQUE ISLAMIQUE DE MAURITANIE

Ministère du Pétrole, de l'Energie et des Mines

Landsat Color-Ratio Composite, Path 201 / Row 50

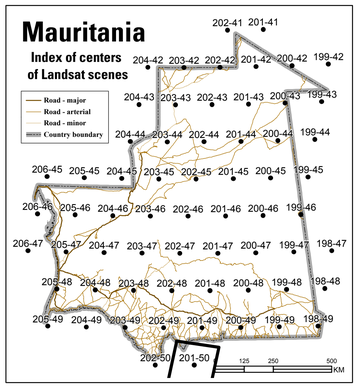



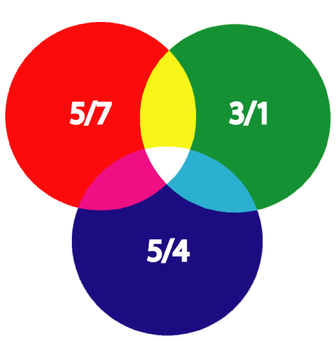

SCALE 1:277,000

5 0 5 10 15 20 MILES

5 0 5 10 15 20 KILOMETERS

APPROXIMATE MEAN DECLINATION, 2007

Transverse Mercator projection, WGS 84 Datum
Scale factor 0.9996; Longitude of central meridian 11° W.; latitude of origin 0°

Explanation

Mineral occurrences

- Arsenic
- Asbestos
- Barium
- Beryllium
- Bituminous shales
- Chromium
- Copper
- Fluorine
- Gem
- Gold
- Granite
- Gypsum
- Iron
- Kaolin
- Lead
- Manganese
- Marble
- Molybdenum
- Nickel
- Oil
- Organic matter
- Ornamentation material
- Peat
- Phosphorus
- Rare Earth
- Salt
- Strontium
- Sulfur
- Thorium
- Tin
- Titanium
- Tungsten
- Uranium
- Wollastonite
- Zinc
- Country boundary
- Road - major
- Road - arterial
- Road - minor
- Railroad
- Major cities

This map was produced as part of the "Second Projet de Renforcement Institutionnel du Secteur Minier (PRISM II)" co-financed by the Government of Mauritania and the World Bank (Credit No. IDA-38100 MAU).