# Well Name PNR-22
## Date Logged 08/13/04

Fort Peck Tribes
Office of
Environmental
Protection

**Well Owner** Pioneer Natural Resources **Latitude** 480929.1 **Longitude** 1050703.9 **Depth Drilled (ft)** 103
**Use** Observation **Datum** NAD27 **Well Depth (ft)** 100
**Location** 28N51E22DCCC01 **Elevation (ft)** 2127.4 **Completion Date** 07/26/01

*Notes: Drilled using hollow stem auger method, lithologic and well construction data collected by C. Feast - CH2MHILL, WL measured on 08/13/04.*

### Well Construction

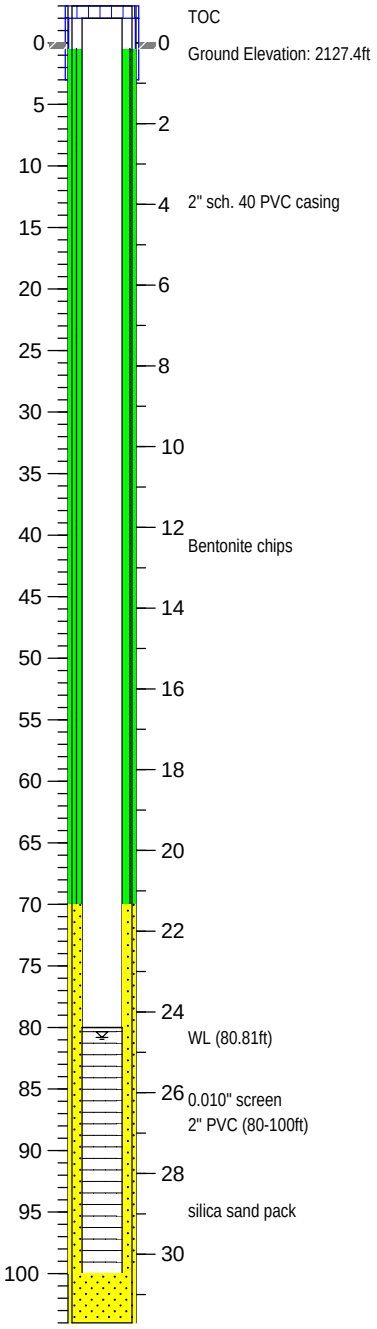


### Lithologic Description and Log

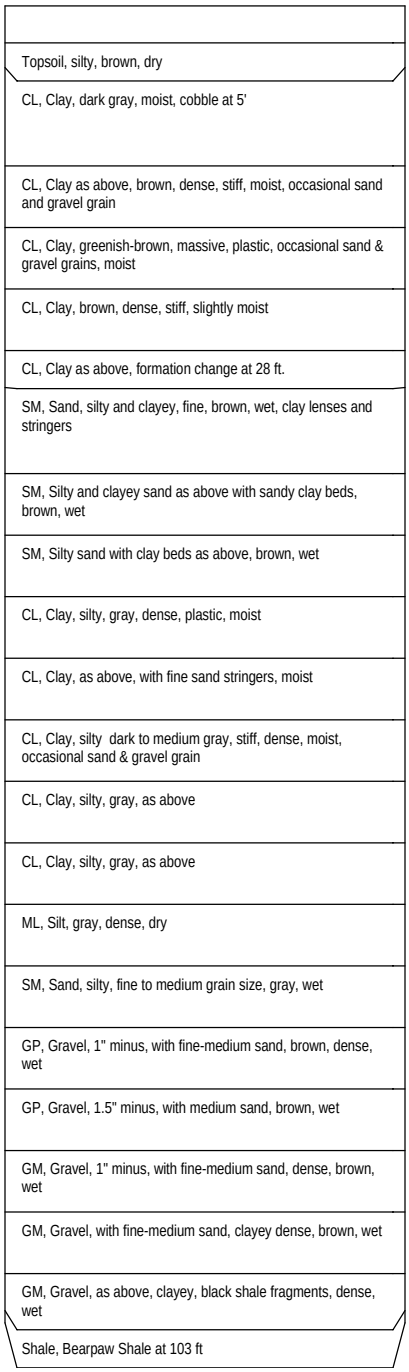


### Gamma (cps)

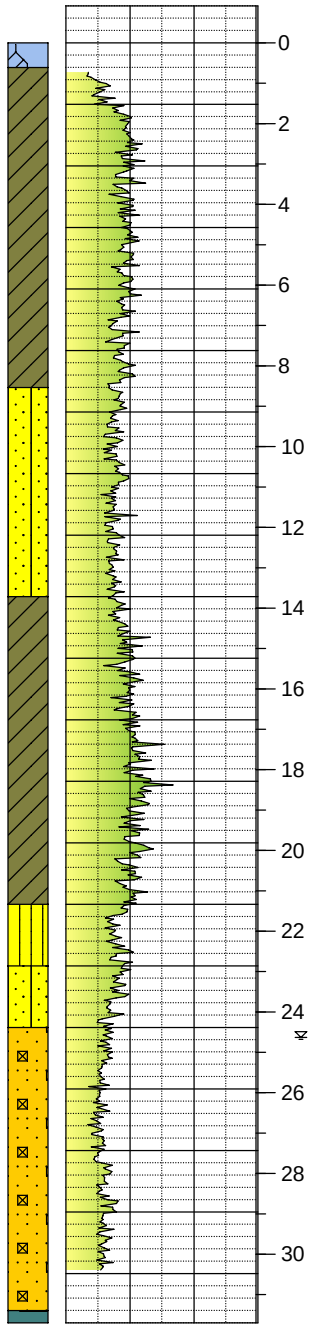

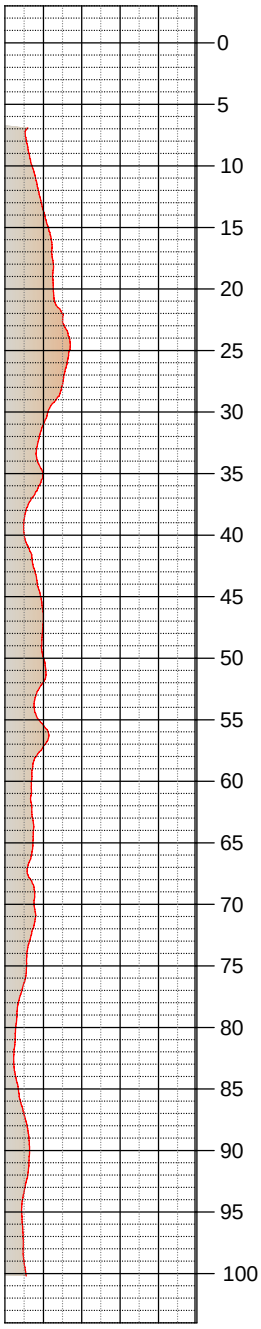
### Conductivity (mS/m)