Well Name PNR-9
Date Logged 08/13/04

Fort Peck Tribes
Office of
Environmental
Protection

Well Owner Pioneer Natural Resources **Latitude** 480939.9 **Longitude** 1050859.9 **Depth Drilled (ft)** 95
Use Observation **Datum** NAD27 **Well Depth (ft)** 80
Location 28N51E21CCBB01 **Elevation (ft)** 2017.3 **Completion Date** 05/03/00

Notes: Drilled using hollow stem auger method, lithologic and well construction data collected by C. Feast - CH2MHILL, WL measured on 08/13/04.

Well Construction

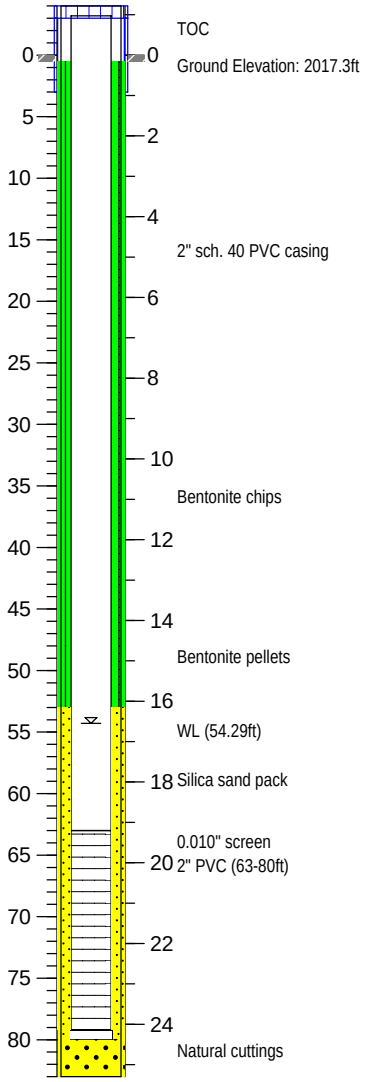

Lithologic Description and Log

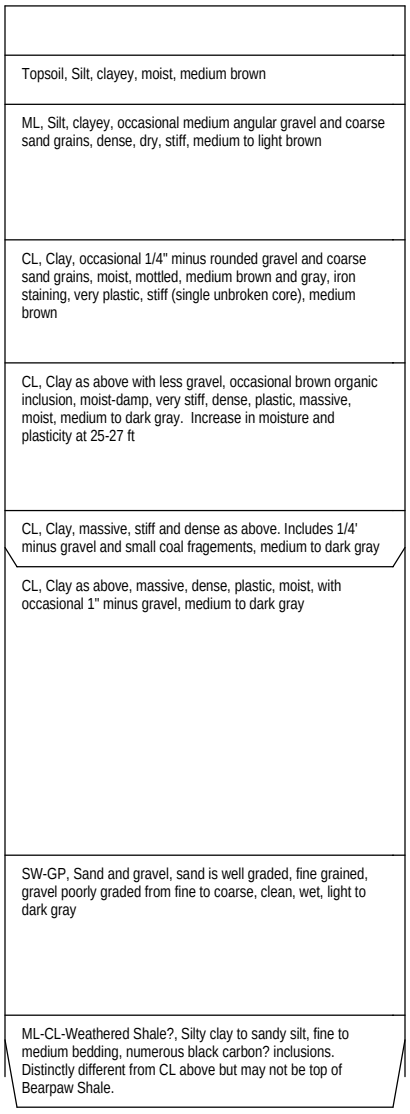

Gamma (cps)

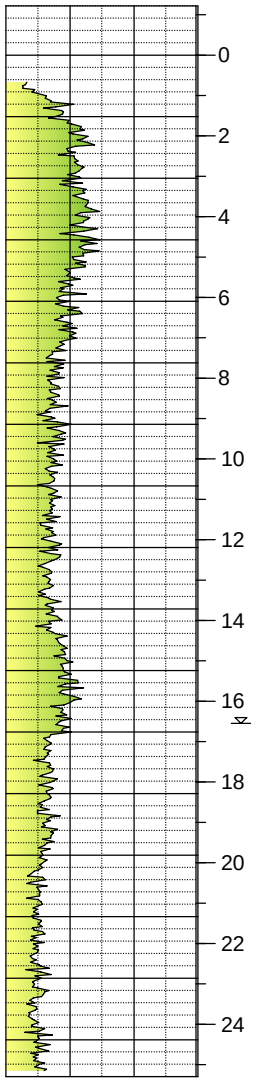
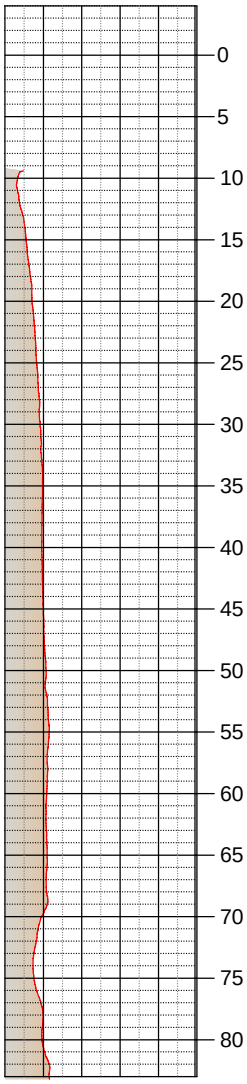
Conductivity (mS/m)